

INTERSECTION CONTROL LIST
Public Works Committee - September 4, 2012

Public Works Department
 Environment & Sustainable Infrastructure Division ~ Strategic Planning
 Transportation Planning

RECOMMENDATION:

That the appropriate By-law be presented to Council to provide traffic control as follows:

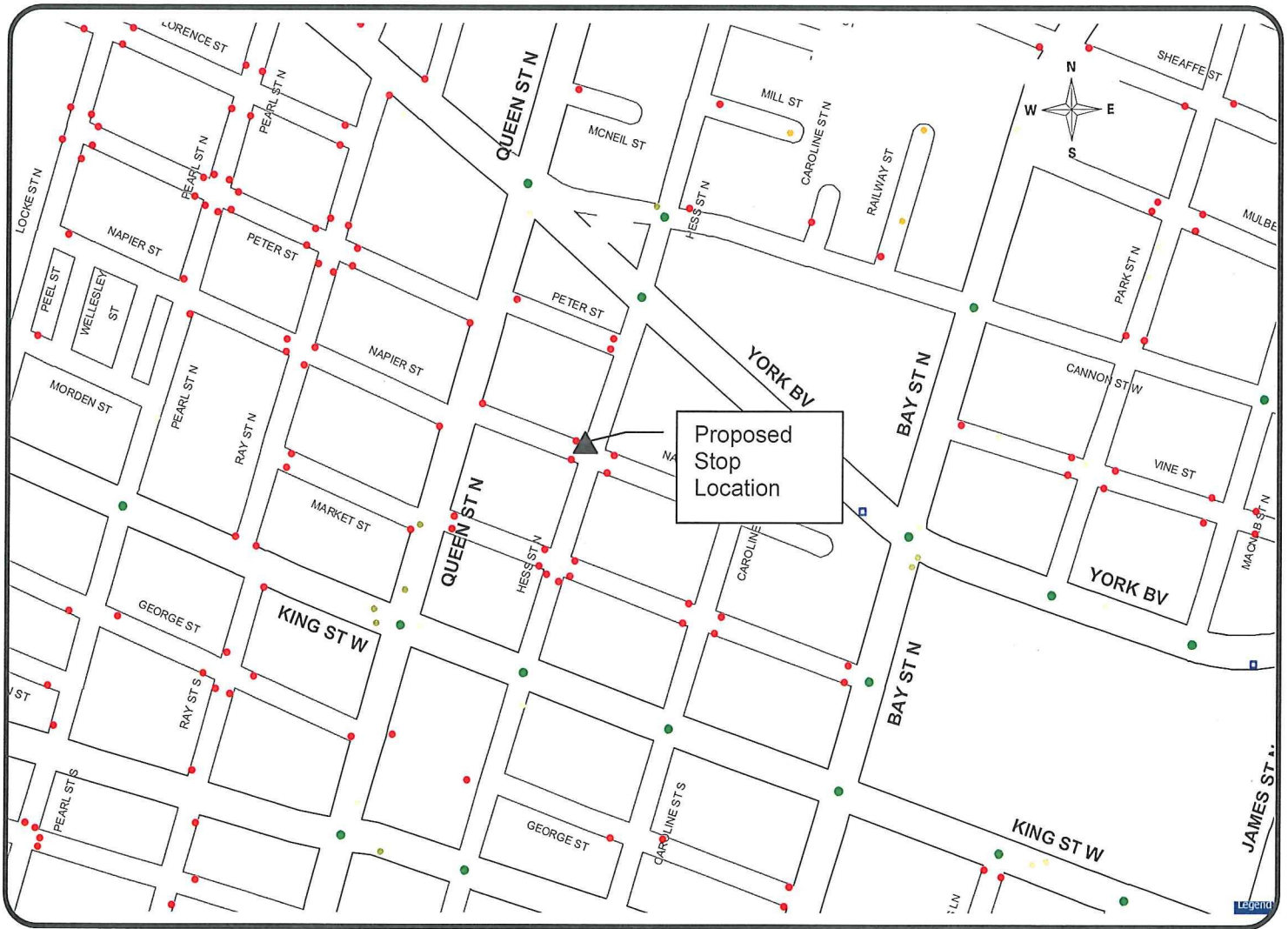
	Intersection		Stop Direction		Class	Location / Comments / Petition	Ward	
	Street 1	Street 2	Existing	Requested				
	Recommended	(a)	Hess St.	Napier St.				EB/WB
(b)		D'Arcy Ct.	East 25 th St.	N/C	WB Stop	A	N. of Mohawk, W. of Up Sherman	7
(c)		Burkholder Dr.	East 25 th St.	N/S Stop	All-Way	A	N. of Mohawk, W. of Up Sherman	7

That Committee provide direction in regard to the following stop controls:

	Intersection		Stop Direction		Class	Location / Comments / Petition	Ward
	Street 1	Street 2	Existing	Requested			
	Not Recommended	(a)					
(b)							
(c)							

Legend

No Control Existing (New Subdivision) - **NC** Intersection Class: **A** - Local/Local **B** - Local/Collector **C** - Collector/Collector



KEY MAP



**HAMILTON
WARD 2**



LOCATION PLAN

PROPOSED STOP CONTROL:

Hess Street @ Napier Street

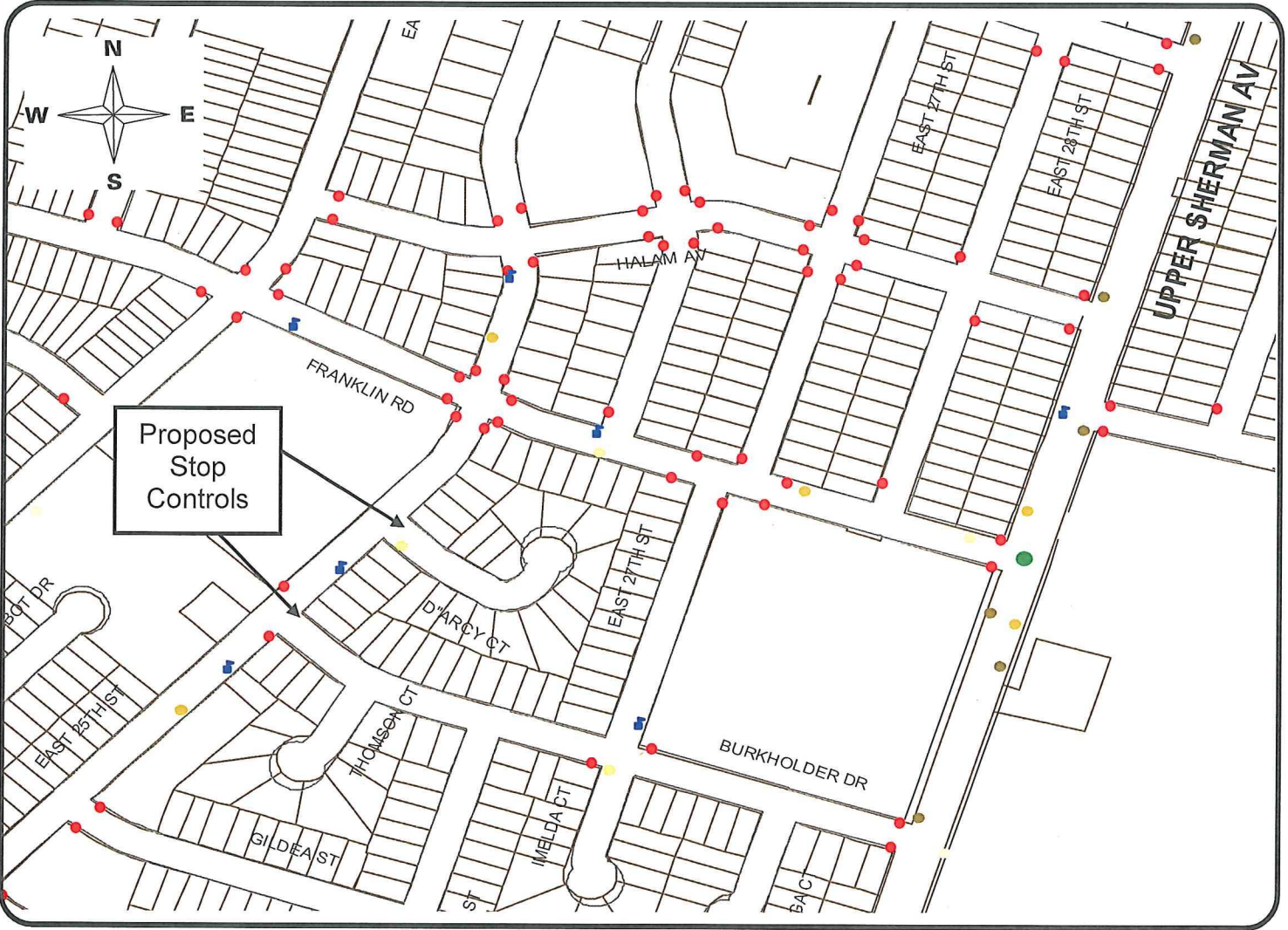
TRANSPORTATION PLANNING
PUBLIC WORKS DEPARTMENT

LEGEND

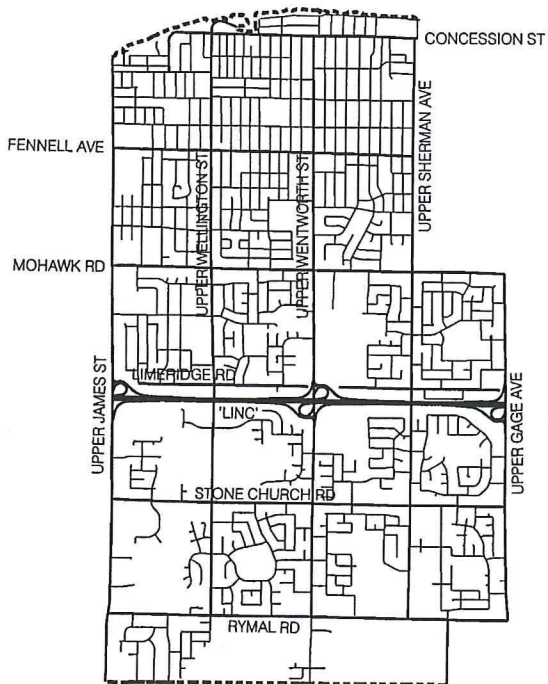
- EXISTING STOP
- ▲ PROPOSED STOP

SCALE
NOT TO SCALE

DATE
September 4, 2012



KEY MAP



**HAMILTON
WARD 7**



LOCATION PLAN

PROPOSED STOP CONTROL
East 25th Street at D'Arcy Court and at
Burkholder Drive

TRANSPORTATION PLANNING
 PUBLIC WORKS DEPARTMENT

LEGEND

- EXISTING STOP
- PROPOSED STOP

SCALE
 NOT TO SCALE

DATE
 September 4, 2012