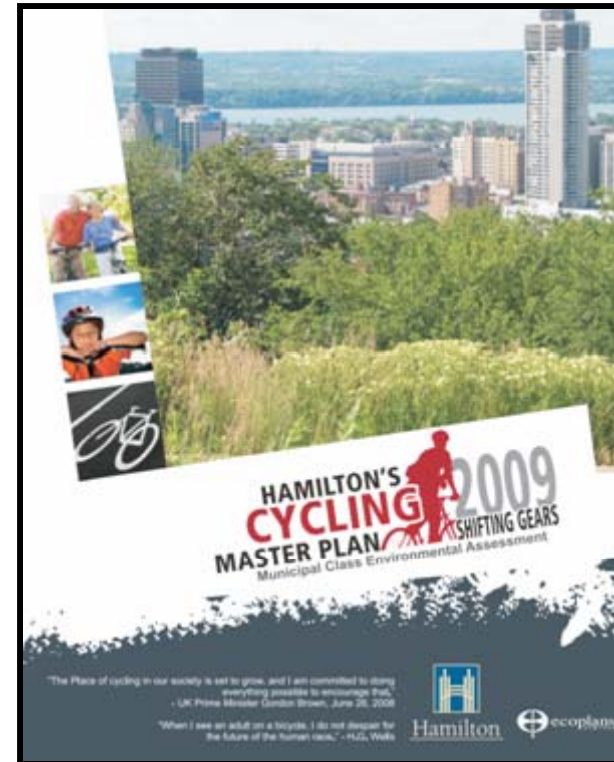


Annual Update to Public Works Committee 2012 - 2013

Hamilton Cycling Committee

Oct. 7, 2013

Alignment



Accessibility and Connectivity
Safety
Partnership



HCyC annual education campaign:

- Reminds motorist & cyclists to share the road
- Reinforces & builds on the success of the Share The Road car magnets started in 2009.

May-June 2013

1. Car Magnets ~12,000+ in 5 years
2. Banner - Dundas
3. HSR Bus Ads (10 buses x 8 wks)
4. Stickers
5. Flyers
6. Earned Media
7. www.cyclehamilton.ca



Share the Road is spreading..

- Haldimand
- Mississauga
- Burlington
- Niagara
- Yorkton (Sask)
- Korea



Hamilton's Cycling Master Plan

- Cycling Infrastructure is an important part of making Hamilton healthier and safer for cyclists.
- Continued improvements to the Hamilton cycling network (on-street and multi-use trails) are needed to realize the cycling master plan.



Coming Soon!

- ✓ **Aberdeen Ave** - multi-use trail on the south side between Longwood Rd & Glenside Ave
- ✓ **Burlington St** - various types of cycling facilities between Birch Ave & Parkdale Ave (where it connects to Windermere Rd)
- ✓ **Herkimer St/Charlton Ave** - between Dundurn St & James St
- ✓ **Highland Rd** - between Winterberry Dr & Upper Centennial Parkway
- ✓ **Hunter St** through the downtown
- ✓ **Hwy 8 (Stoney Creek)** - between King St & Dewitt Rd
- ✓ **Hwy 8 (Dundas)** - crossing the escarpment between Greenville (Park Ave) & Dundas (Bond St), a study is finalized for future implementation
- ✓ **Wellington St** - between Hunter Street & Young St, plus a short section of Young St
- ✓ **West 5th St** - between Limeridge Rd & Stone Church Rd

Next Up ~Councillor to confirm...

Britannia Ave/Melvin Ave (W#4) - between Kenilworth Ave & Red Hill Valley

Burlington St (W#3) - various types of cycling facilities between Wellington St & Birch Ave

Dundas St (W#15) - between Hwy 6 & Hamilton St

Dewitt Rd (W#10) - between Hwy 8 & Ridge Rd

Fennell Ave (W#8) - between the Mohawk College entrance & West 5th St

Hatt St (W#13) - through Dundas

Kentley Dr/Delawana Dr (W#5) - between Nash Rd & Lake Ave

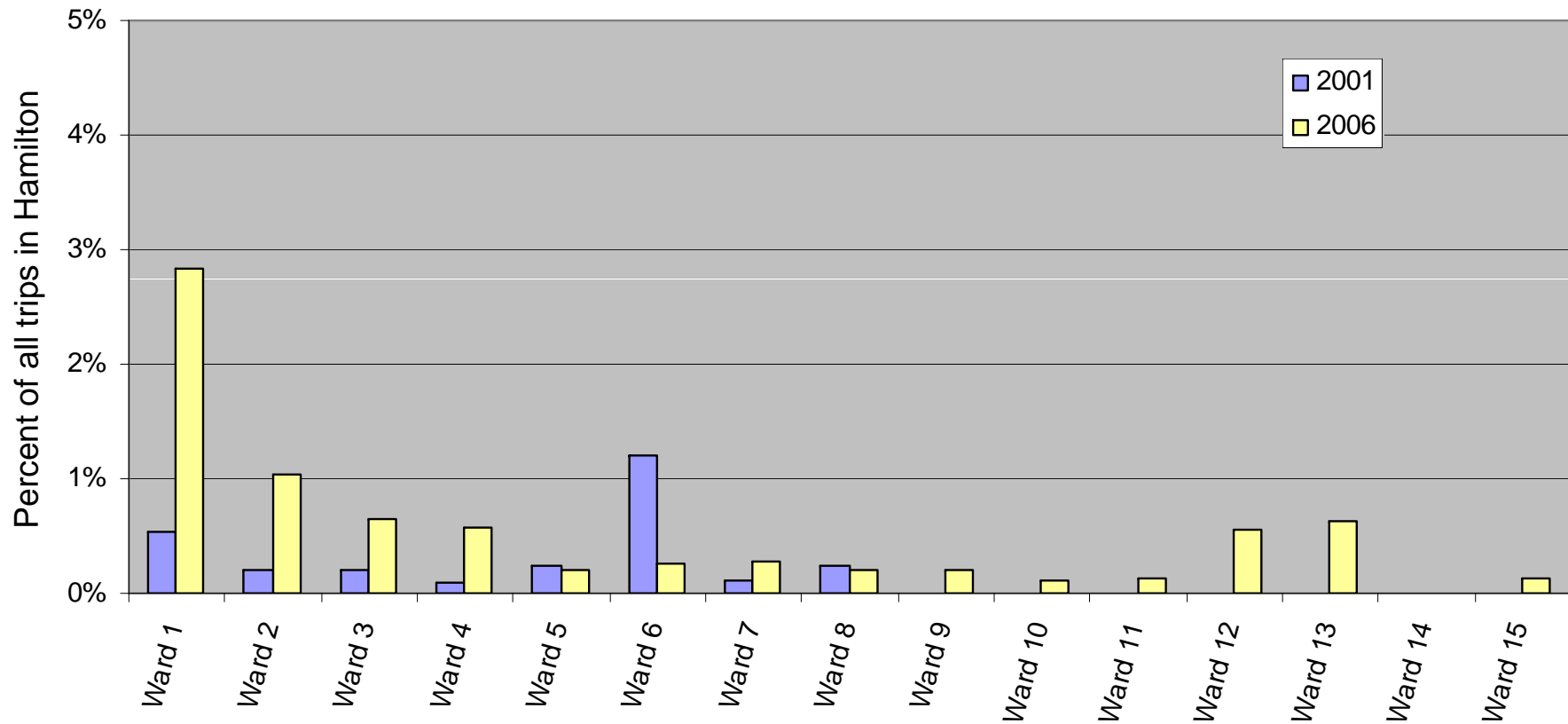
Limeridge Rd (W#8) - between Garth St & West 5th St

Mount Albion Rd (W#5) - between Greenhill Ave & the escarpment trail

Queensdale Ave (W#7) - between Upper Wellington St & Upper Sherman Ave

Upper Wentworth St (W#7) - between Concession St & Fennell Ave

Cycling Ridership 2001 to 2006



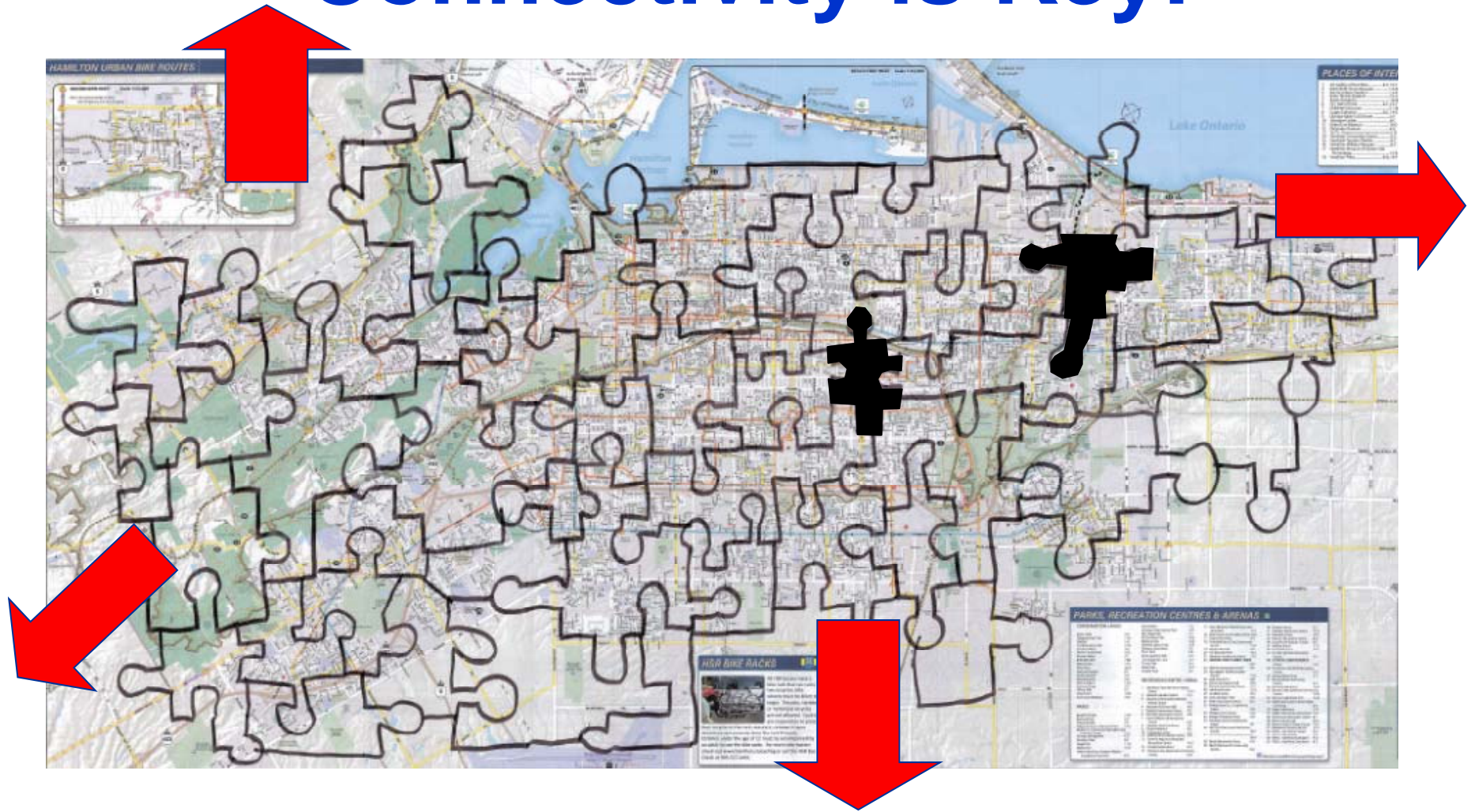
Data provided by City staff, based on TTS data (Transportation Tomorrow Survey, UofT)

Let's keep putting the pieces of the Cycling Master Plan together!

We invite Councillors to meet with members of the Hamilton Cycling Committee to review upcoming infrastructure projects to discuss and experience the proposed projects (bike rides or walkabouts).



Connectivity is Key!



In Summary, an Overview of Progress in the past few years:

Year	Major Trails (km)	Bike Lanes (km)	Paved Shoulders	Sharrows (km)	Annual Total (km)
2008	0.3	21	1	1	23
2009	0	7	1	0	8
2010	4	14	2	1	21
2011	2	5	0	1	8
2012	5	11	0	3	19
2013	0	13	0	2	15
Prior to 2008	132	83	17	0	232
CITY TOTAL	143	153	21	8	325