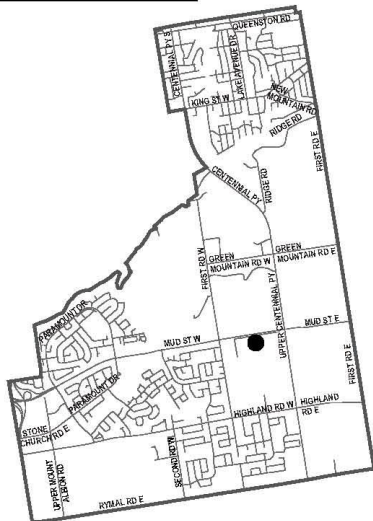



● Site of the Application



Ward 9 Key Map

N.T.S. 

Location Map



PLANNING AND ECONOMIC DEVELOPMENT DEPARTMENT

File Name/Number:
25CDM-201307


Date:
Sept 24, 2013

Appendix "A"

Scale:
N.T.S.

Planner/Technician:
GM/AL

Subject Property

 36 Waterbridge Street