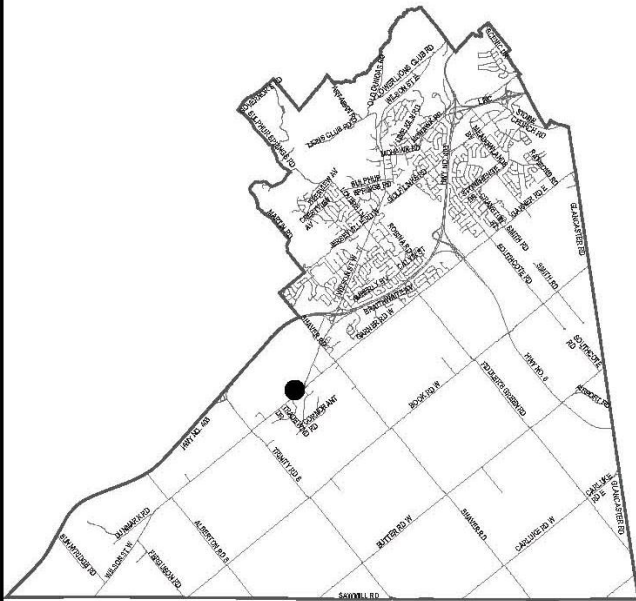


### ● Site of the Application



### Ward 12 Key Map

N.T.S.

## Location Map



Hamilton

PLANNING AND ECONOMIC DEVELOPMENT DEPARTMENT

File Name/Number:

ZAC-13-044/OPA-13-012

Date:

March 20, 2014

## Appendix "A"









Scale:  
N.T.S.

Planner/Technician:

GM/NB

### Subject Property

1125, 1143 and 1185 Wilson Street West

- |   |   |
|---|---|
|  | <b>Block 1 -</b> Modification to the Holding-Shopping Centre Commercial "H-C2-629" Zone   |
|  | <b>Block 2 -</b> Change in Zoning from the Holding-Shopping Centre Commercial "H-C2-629" Zone to the General Commercial "C3-656" Zone           |
|  | <b>Block 3 -</b> Change in Zoning from the Agricultural "A" Zone to the General Commercial "C3-656" Zone  |
|  | <b>Block 4 -</b> Change in Zoning from the Urban Commercial "C4-130" Zone to the General Commercial "C3-656" Zone                               |
|  | <b>Block 5 -</b> Change in Zoning from the Holding-Shopping Centre Commercial "H-C2-635" Zone to the General Commercial "C3-656" Zone           |
|  | <b>Block 6 -</b> Change in Zoning from the Holding-Shopping Centre Commercial "H-C2-634" Zone to the Holding-General Commercial "H-C3-657" Zone |
|  | <b>Block 7 -</b> Change in Zoning from the Holding-Shopping Centre Commercial "H-C2-630" Zone to the Holding-General Commercial "H-C3-657" Zone |
|  | <b>Additional Lands of Owner</b>  |