



● Site of the Application



Ward 8 Key Map

N.T.S.



Location Map



Hamilton

PLANNING AND ECONOMIC DEVELOPMENT DEPARTMENT

File Name/Number:
ZAC-07-091

Date:
May 7, 2014






Appendix "A"

Scale:
N.T.S.

Planner/Technician:
EJ/JAL

Subject Property

794-802 West 5th Street, 810 West 5th Street, Portion of 820 West 5th Street and Block 112, Plan 62M-1040

-  **Block 1** - Change in Zoning from the "AA" (Agricultural) District to the "RT-30" (Street - Townhouse) District
-  **Block 2** - Change in Zoning from the "AA" (Agricultural) District to the "E" (Multiple Dwellings, Lodges, Clubs, etc.), Modified.
-  **Block 3** - Change in Zoning from the "AA" (Agricultural) District and "C" (Urban Protected Residential) District to the "C" (Urban Protected Residential, etc.) District, Modified
-  **Block 4** - Change in Zoning from the "AA" (Agricultural) District to the "D" (Urban Protected Residential - one and two Family Dwellings, etc.) District, Modified
-  **Block 5** - Change in Zoning from the "AA" (Agricultural) District to the "D"-H" (Urban Protected Residential - one and two Family Dwellings, etc.) District Holding