






## Location Map



PLANNING AND ECONOMIC DEVELOPMENT DEPARTMENT		
File Name/Number: ZAC-12-068_OPA-12-023 & 25R-200725(R)	Date: May 20, 2014	
Appendix "A"	Scale: N.T.S.	Planner/Technician: GM/AL

- Subject Property**  
435 Garner Road East
-  **Block 1** - Holding-General Commercial "H-C3-601" Zone to the Residential Multiple "RM5-660" Zone
  -  **Block 2** - Holding-Residential Multiple "H-RM2-609" Zone to the Residential Multiple "RM5-660" Zone
  -  **Block 3** - Holding-Residential Multiple "H-RM2-609" Zone to the Residential Multiple "RM2-661" Zone
  -  **Block 4** - Holding-Residential "H-R5-622" Zone to the Residential Multiple "RM2-661" Zone
  -  **Block 5** - Holding-Residential "H-R5-601" Zone to the Residential Multiple "RM2-661" Zone

N.T.S. 