

Location Map



PLANNING AND ECONOMIC DEVELOPMENT DEPARTMENT

File Name/Number:
SV-14-002



Date:
March 25, 2014

Appendix "A"

Scale:
N.T.S.


Planner/Technician:
SC/VS

Subject Property

-  A Portion of the Hamilton Port Authority Lands
-  Approximate Ground Sign Locations

Key Map - Ward 5

N.T.S. 



Loc. #1, WEST LOCATION

HPA LANDS

Loc. #2, EAST LOCATION

© 2013 Google

Image © 2014 DigitalGlobe

Imagery Date: 8/31/2009

48°16'49.107" N 79°47'15.00" W elev 75 m eye alt

