
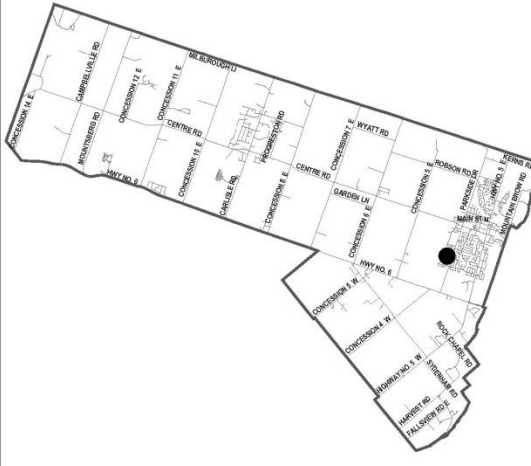






<p>● Site of the Application</p>	<h2 style="margin: 0;">Location Map</h2> 		
	<p>PLANNING AND ECONOMIC DEVELOPMENT DEPARTMENT</p>		
	<p>File Name/Number: ZAC-13-012/ UHOPA-14-018</p>	<p>Date: March 4, 2015</p>	
	<p>Appendix "A"</p>	<p>Scale: N.T.S.</p>	<p>Planner/Technician: HT/VS</p>
	<p><b>Subject Property</b></p> <ul style="list-style-type: none"> <li> <b>Block 1</b> - Change in zoning from the Agricultural "A" Zone to the Medium Density Residential "R6-37" Zone Modified</li> <li> <b>Block 2</b> - Change in zoning from the Agricultural "A" Zone to the Medium Density Residential "R6-38" Zone Modified</li> <li> <b>Block 3</b> - Lands to be added to Zoning By-law 05-200 and zoned Conservation/Hazard Land (P5) Zone</li> </ul>		
<p>Ward 15 Key Map</p>	<p>N.T.S. </p>		