

Hamilton

City of Hamilton
Zoning By-Law 05-200

DRAFT

Map Reference Number	By-Law Number	Effective Date of By-Law

Legend

- Urban Boundary
- Lots and Concessions
- Zoning Boundary
- City Boundary
- RSA Boundary
- Special Exception
- Holding Provision
- Temporary Use
- NEC Development Control
- C.A. Regulated Area
- Area Subject to Different Zoning By-Law
- Stream



NORTH
SCALE 1 : 10,000

MAP 1 of Schedule 'A'



Hamilton

City of Hamilton
Zoning By-Law 05-200

DRAFT

Map Reference Number	By-Law Number	Effective Date of By-Law

Legend

- Urban Boundary
- Lots and Concessions
- Zoning Boundary
- City Boundary
- RSA Boundary
- Special Exception
- Holding Provision
- Temporary Use
- NEC Development Control
- C.A. Regulated Area
- Area Subject to Different Zoning By-Law
- Stream



NORTH
SCALE 1 : 10,000

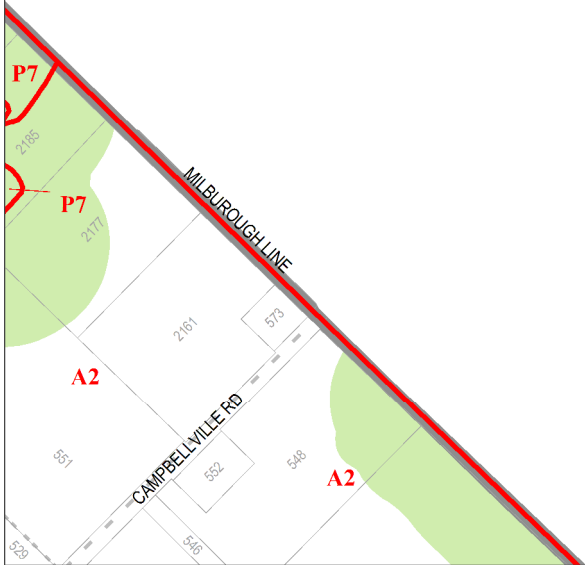
MAP 3 of Schedule 'A'

MAP

MAP 2

MAP

MAP 6





Hamilton

City of Hamilton
Zoning By-Law 05-200

DRAFT

Map Reference Number	By-Law Number	Effective Date of By-Law

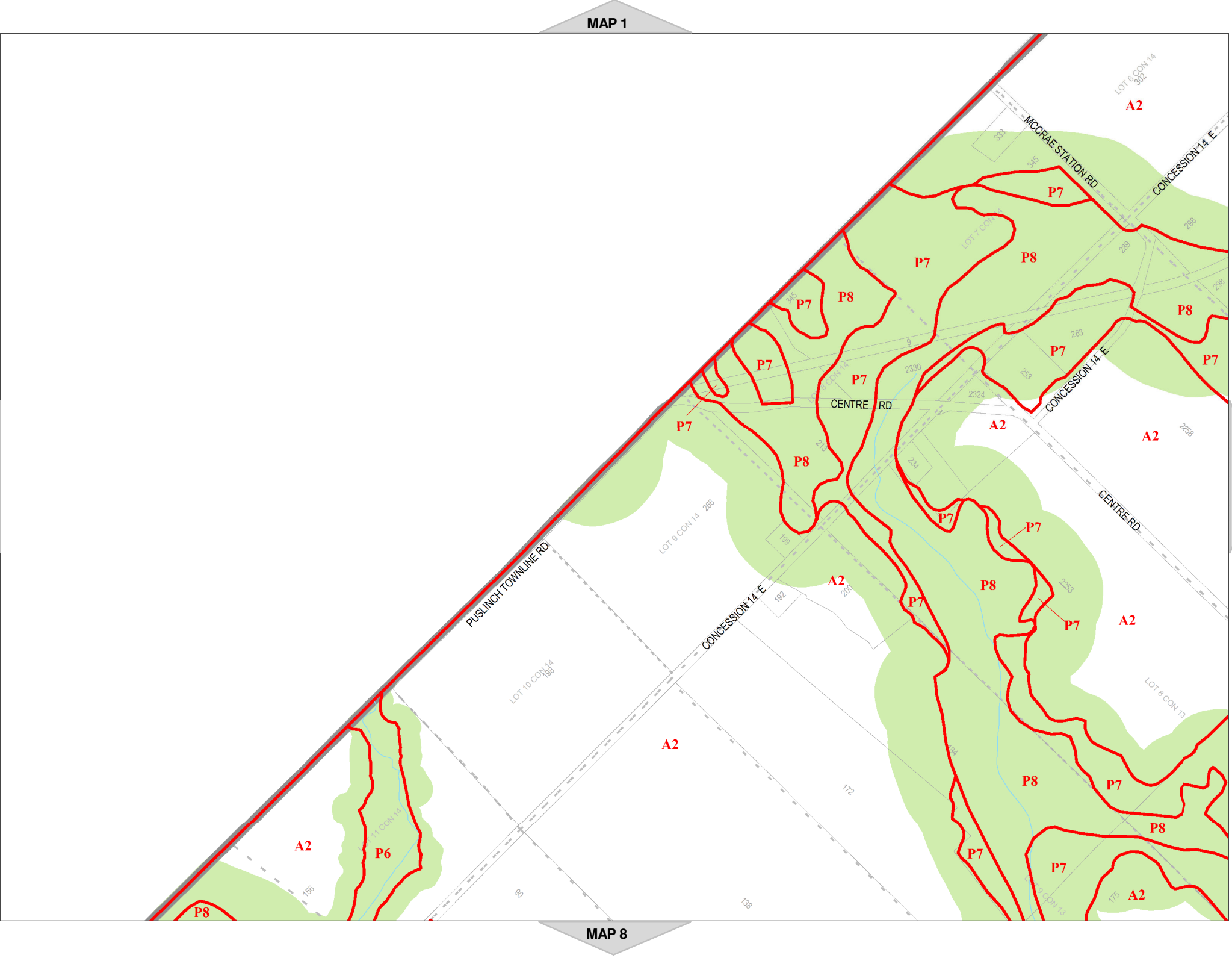
Legend

- Urban Boundary
- Lots and Concessions
- Zoning Boundary
- City Boundary
- RSA Boundary
- Special Exception
- Holding Provision
- Temporary Use
- NEC Development Control
- C.A. Regulated Area
- Area Subject to Different Zoning By-Law
- Stream



NORTH
SCALE 1 : 10,000

MAP 4 of Schedule 'A'





Hamilton

City of Hamilton
Zoning By-Law 05-200

DRAFT

Map Reference Number	By-Law Number	Effective Date of By-Law

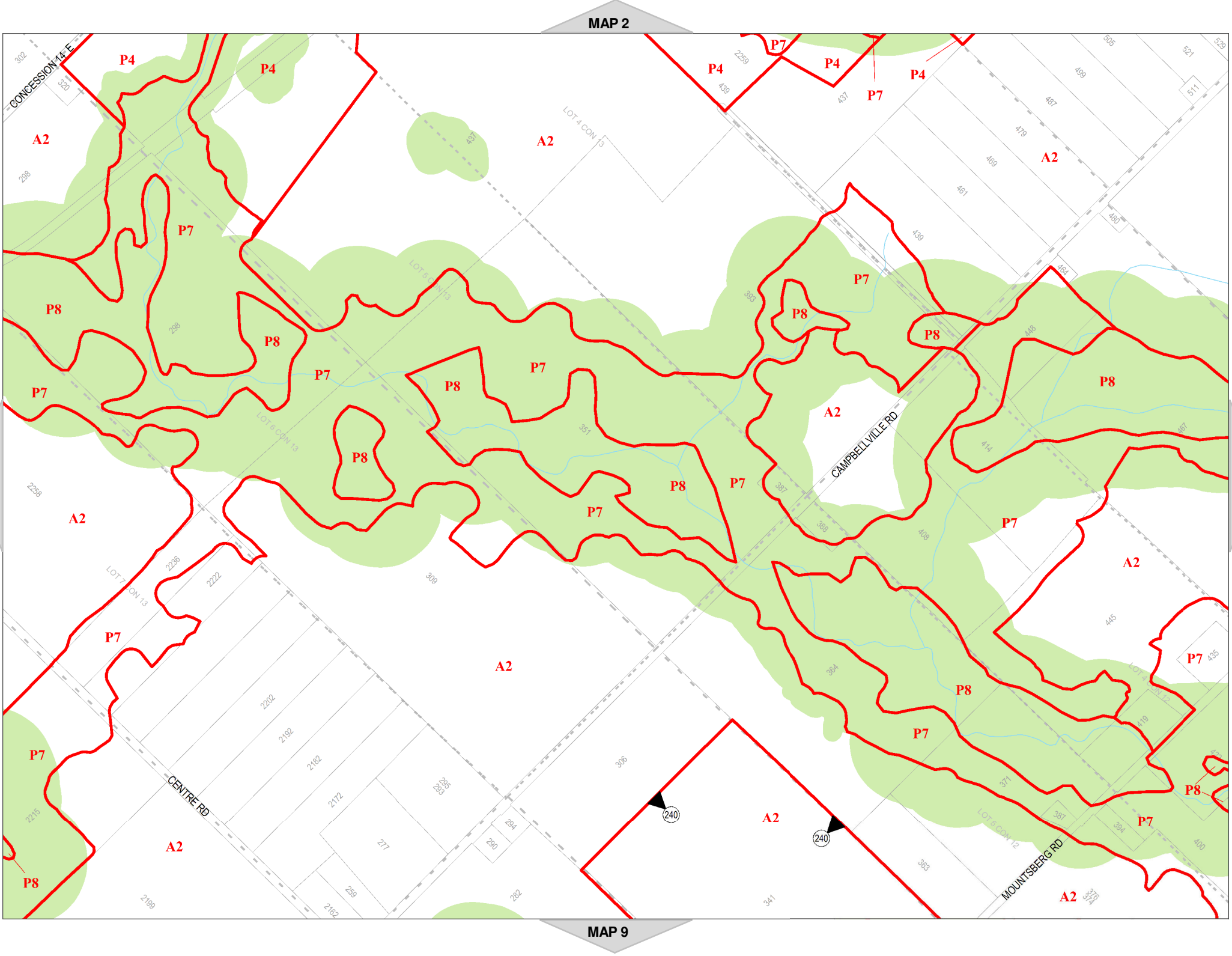
Legend

- Urban Boundary
- Lots and Concessions
- Zoning Boundary
- City Boundary
- RSA Boundary
- Special Exception
- Holding Provision
- Temporary Use
- NEC Development Control
- C.A. Regulated Area
- Area Subject to Different Zoning By-Law
- Stream



NORTH
SCALE 1 : 10,000

MAP 5 of Schedule 'A'





Hamilton

City of Hamilton
Zoning By-Law 05-200

DRAFT

Map Reference Number	By-Law Number	Effective Date of By-Law

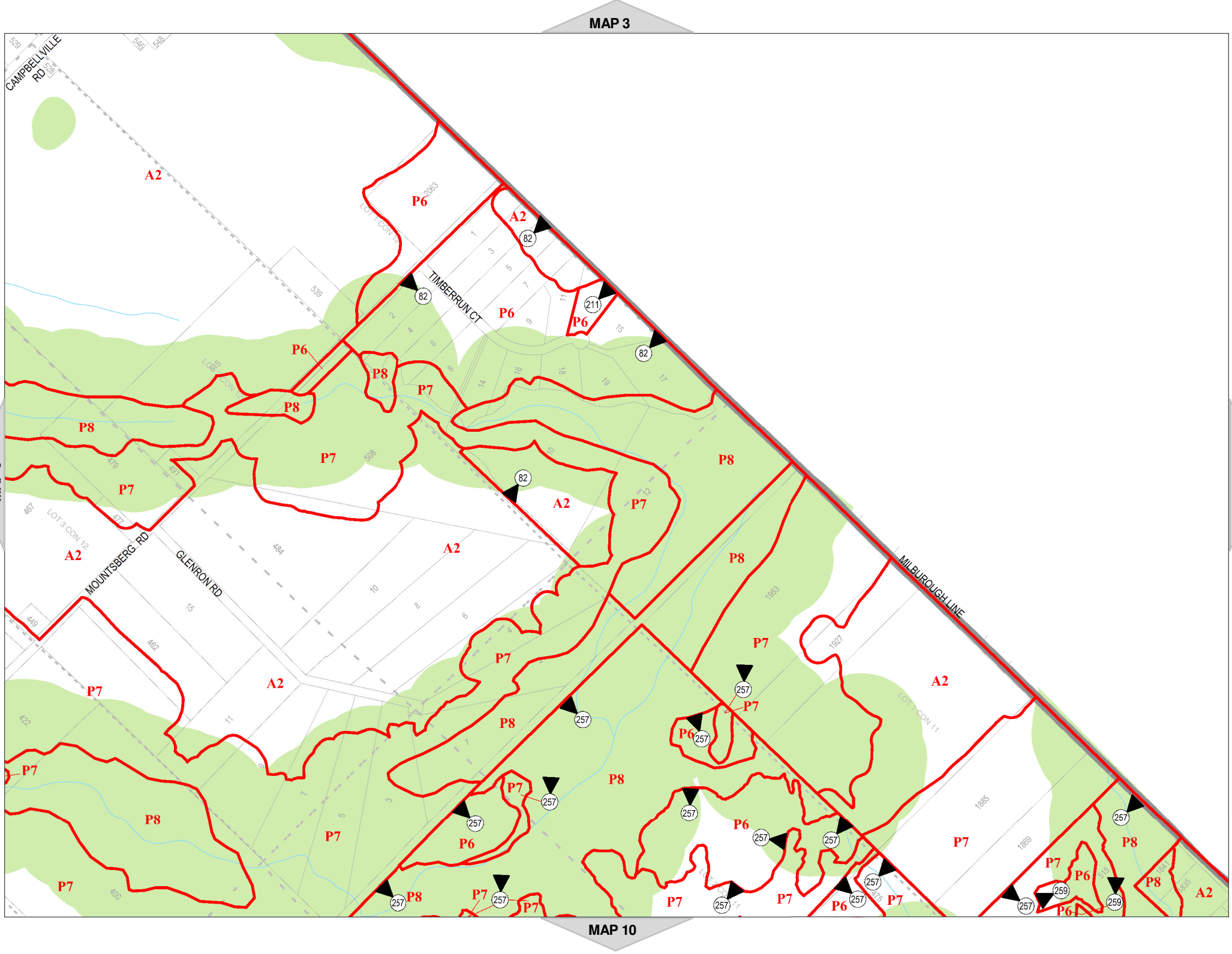
Legend

- Urban Boundary
- Lots and Concessions
- Zoning Boundary
- City Boundary
- RSA Boundary
- Special Exception
- Holding Provision
- Temporary Use
- NEC Development Control
- C.A. Regulated Area
- Area Subject to Different Zoning By-Law
- Stream



SCALE 1 : 10,000

MAP 6 of Schedule 'A'

















Hamilton

City of Hamilton
Zoning By-Law 05-200

DRAFT

Map Reference Number	By-Law Number	Effective Date of By-Law

Legend

-  Urban Boundary
-  Lots and Concessions
-  Zoning Boundary
-  City Boundary
-  RSA Boundary
-  Special Exception
-  Holding Provision
-  Temporary Use
-  NEC Development Control
-  C.A. Regulated Area
-  Area Subject to Different Zoning By-Law
-  Stream



NORTH
SCALE 1 : 10,000

MAP 7 of Schedule 'A'

MAP

MAP 6

MAP

MAP 11

MILBU-
ROUGH
LINE
AZ



Hamilton

City of Hamilton
Zoning By-Law 05-200

DRAFT

Map Reference Number	By-Law Number	Effective Date of By-Law

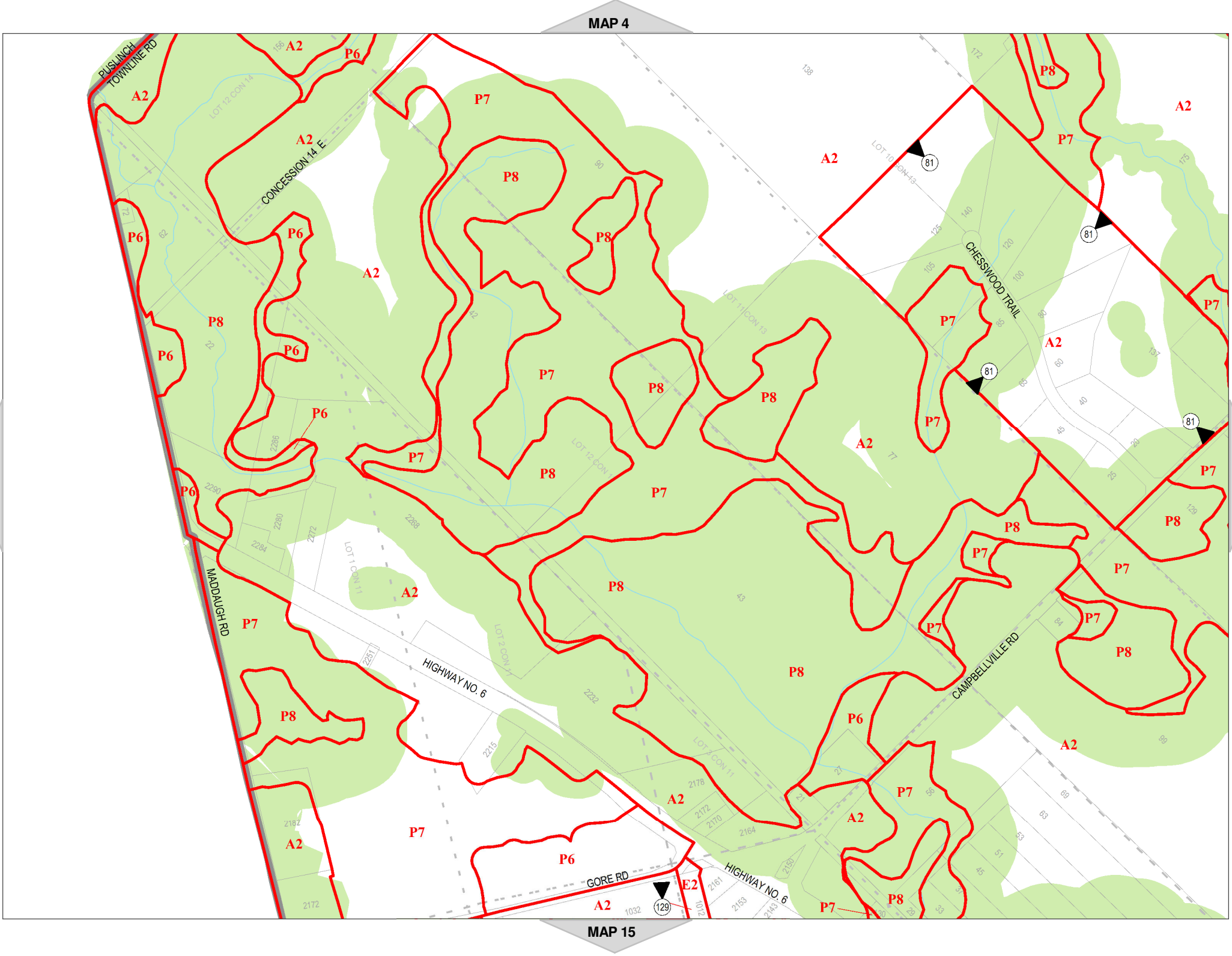
Legend

- Urban Boundary
- Lots and Concessions
- Zoning Boundary
- City Boundary
- RSA Boundary
- Special Exception
- Holding Provision
- Temporary Use
- NEC Development Control
- C.A. Regulated Area
- Area Subject to Different Zoning By-Law
- Stream



SCALE 1 : 10,000

MAP 8 of Schedule 'A'





Hamilton

City of Hamilton
Zoning By-Law 05-200

DRAFT

Map Reference Number	By-Law Number	Effective Date of By-Law

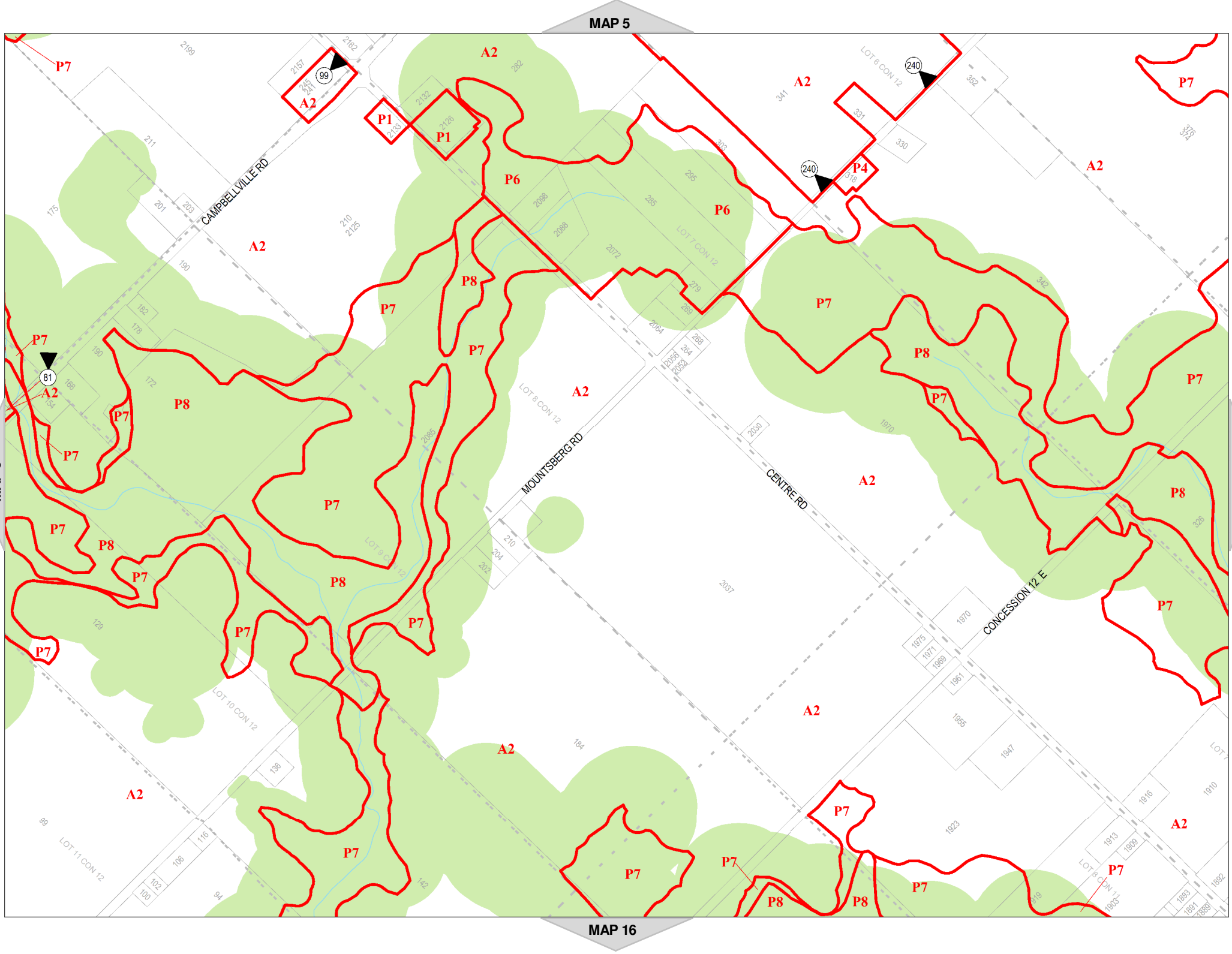
Legend

- Urban Boundary
- Lots and Concessions
- Zoning Boundary
- City Boundary
- RSA Boundary
- Special Exception
- Holding Provision
- Temporary Use
- NEC Development Control
- C.A. Regulated Area
- Area Subject to Different Zoning By-Law
- Stream



SCALE 1 : 10,000

MAP 9 of Schedule 'A'





Hamilton

City of Hamilton
Zoning By-Law 05-200

DRAFT

Map Reference Number	By-Law Number	Effective Date of By-Law

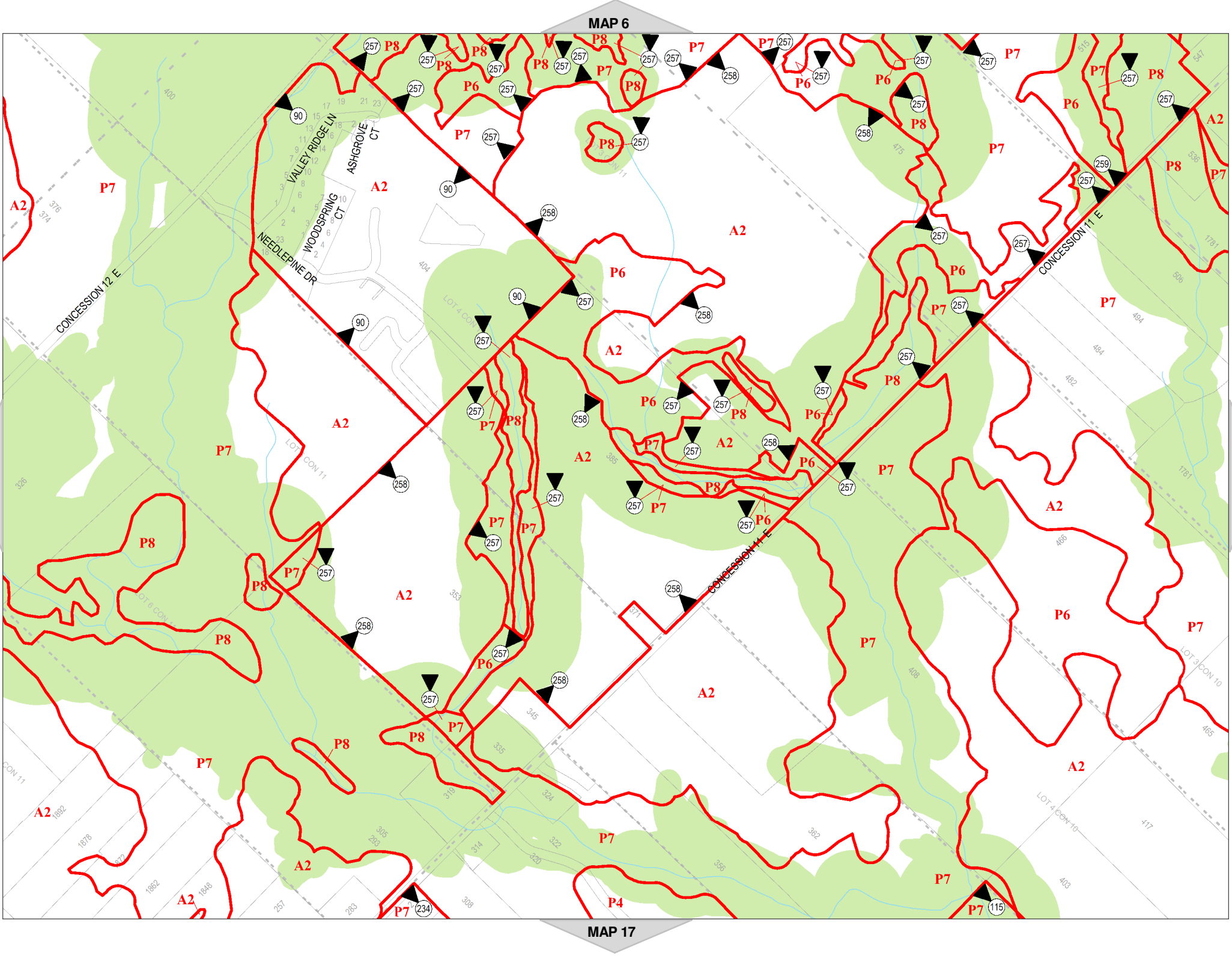
Legend

- Urban Boundary
- Lots and Concessions
- Zoning Boundary
- City Boundary
- RSA Boundary
- Special Exception
- Holding Provision
- Temporary Use
- NEC Development Control
- C.A. Regulated Area
- Area Subject to Different Zoning By-Law
- Stream



NORTH
SCALE 1 : 10,000

MAP 10 of Schedule 'A'





Hamilton

City of Hamilton
Zoning By-Law 05-200

DRAFT

Map Reference Number	By-Law Number	Effective Date of By-Law

Legend

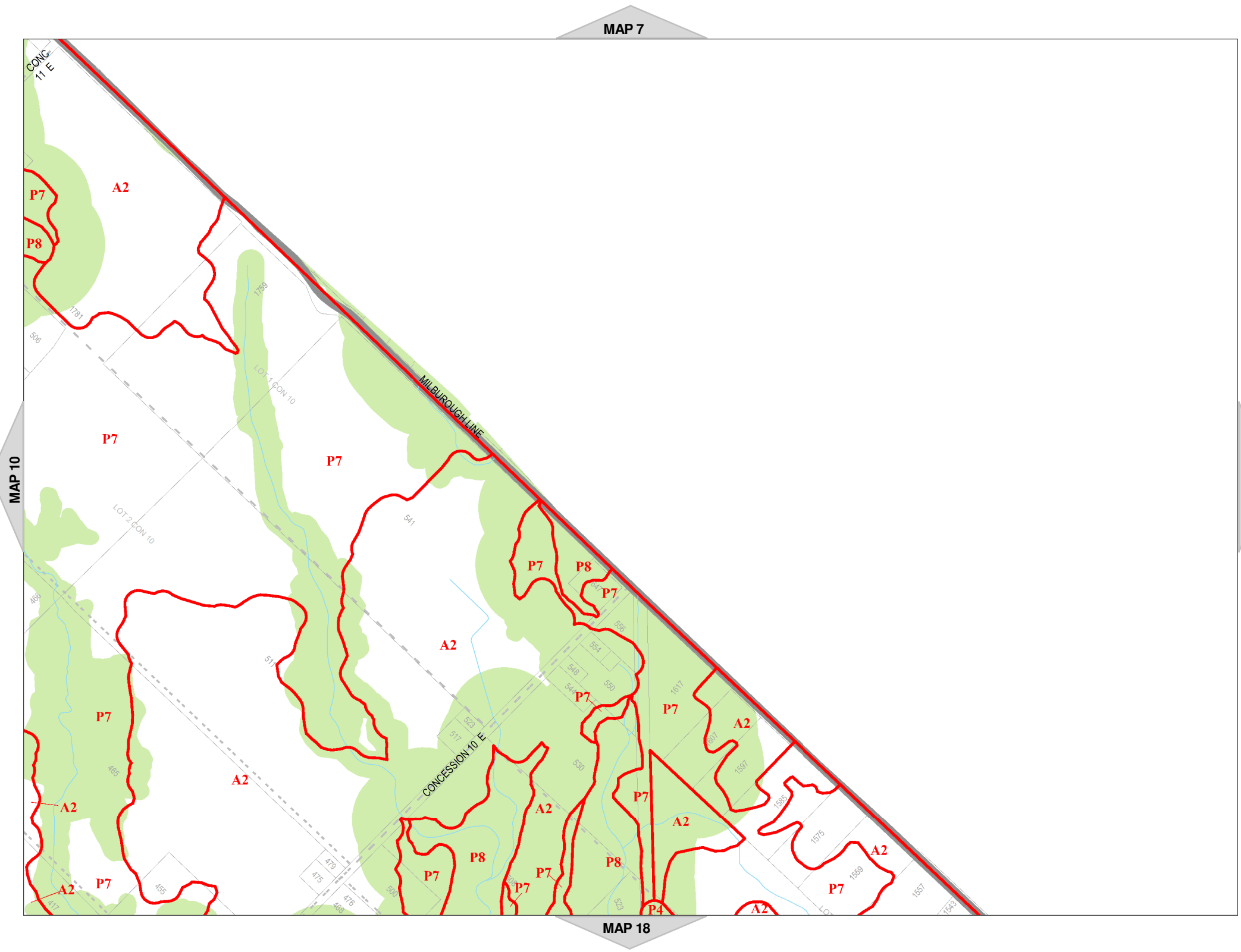
- Urban Boundary
- Lots and Concessions
- Zoning Boundary
- City Boundary
- RSA Boundary
- Special Exception
- Holding Provision
- Temporary Use
- NEC Development Control
- C.A. Regulated Area
- Area Subject to Different Zoning By-Law
- Stream



NORTH
SCALE 1 : 10,000

MAP 11 of Schedule 'A'

MAP 7



MAP 18



Hamilton

City of Hamilton
Zoning By-Law 05-200

DRAFT

Map Reference Number	By-Law Number	Effective Date of By-Law

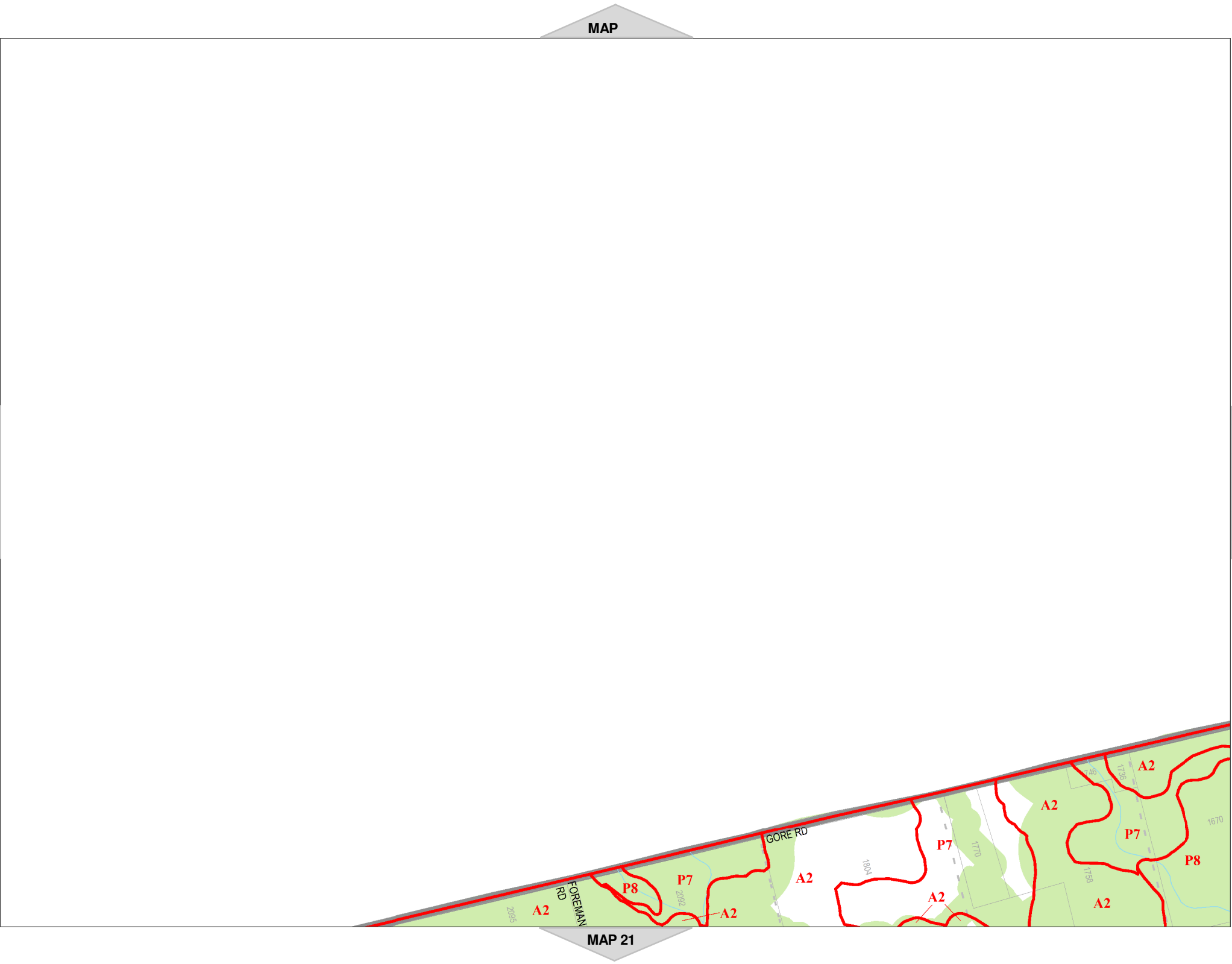
Legend

- Urban Boundary
- Lots and Concessions
- Zoning Boundary
- City Boundary
- RSA Boundary
- Special Exception
- Holding Provision
- Temporary Use
- NEC Development Control
- C.A. Regulated Area
- Area Subject to Different Zoning By-Law
- Stream



NORTH
SCALE 1 : 10,000

MAP 12 of Schedule 'A'





Hamilton

City of Hamilton
Zoning By-Law 05-200

DRAFT

Map Reference Number	By-Law Number	Effective Date of By-Law

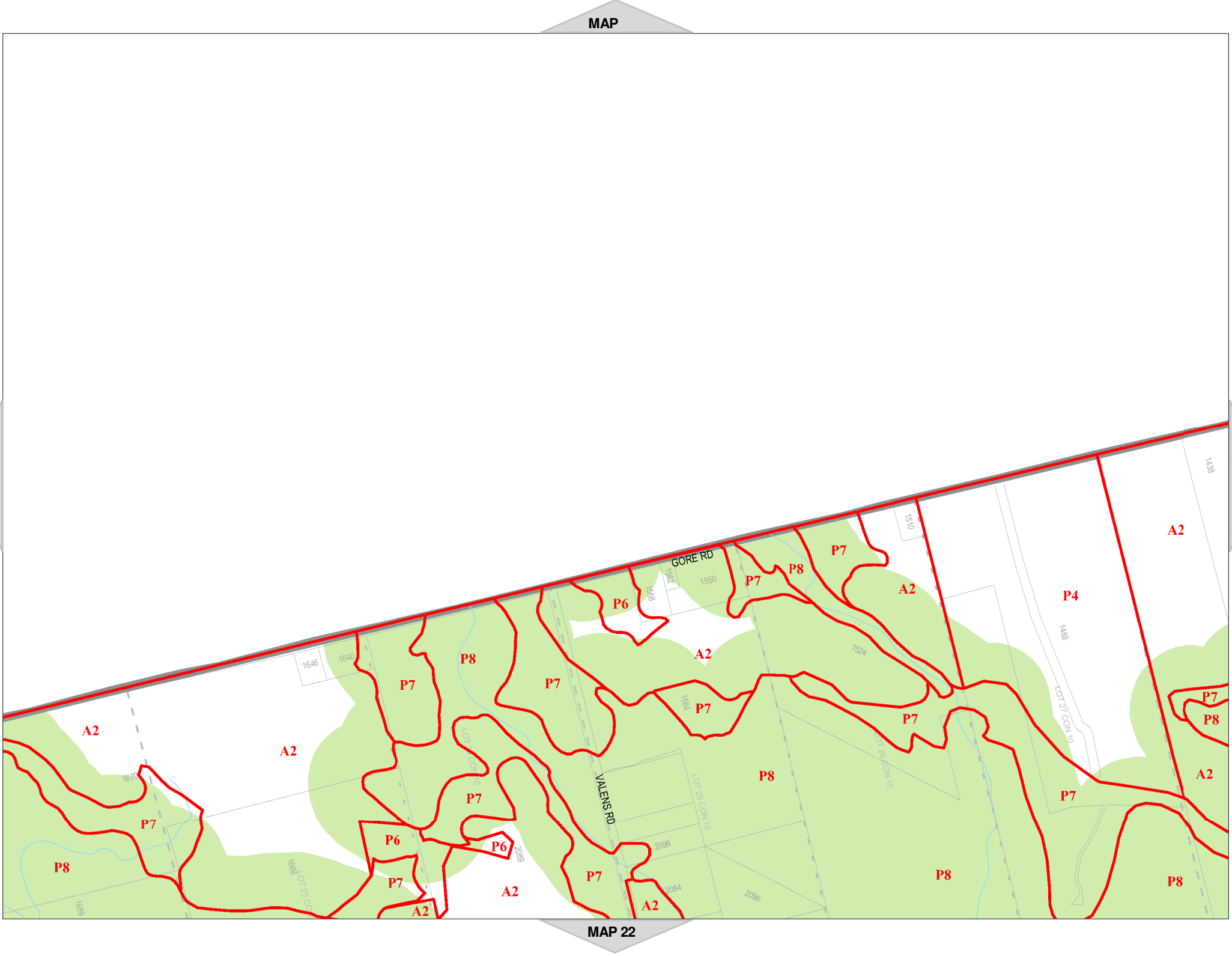
Legend

- Urban Boundary
- Lots and Concessions
- Zoning Boundary
- City Boundary
- RSA Boundary
- Special Exception
- Holding Provision
- Temporary Use
- NEC Development Control
- C.A. Regulated Area
- Area Subject to Different Zoning By-Law
- Stream



NORTH
SCALE 1 : 10,000













MAP 13 of Schedule 'A'



DRAFT

Map Reference Number	By-Law Number	Effective Date of By-Law

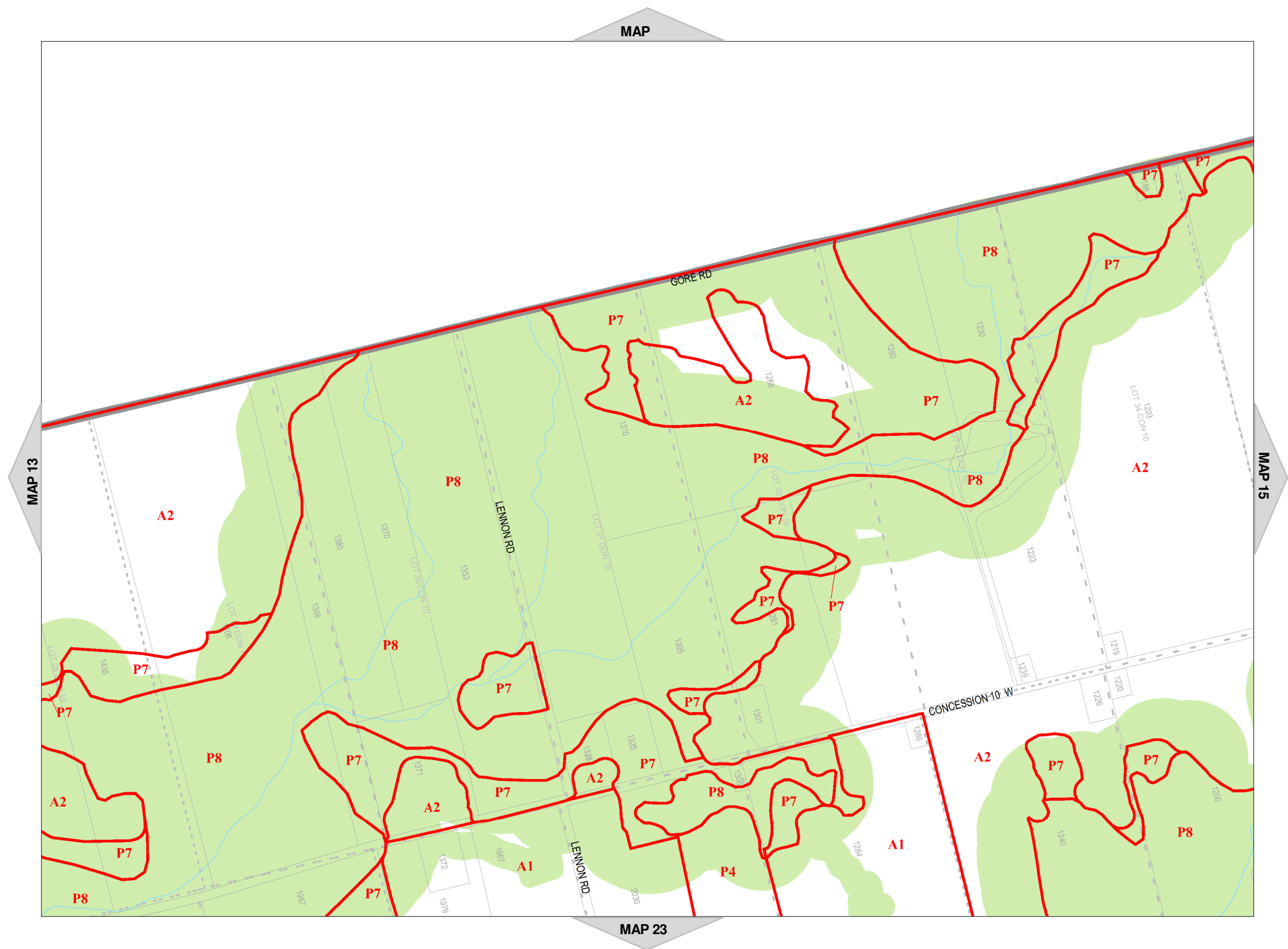
Legend

- | | |
|---|--|
|  | Urban Boundary |
|  | Lots and Concessions |
|  | Zoning Boundary |
|  | City Boundary |
|  | RSA Boundary |
|  | Special Exception |
|  | Holding Provision |
|  | Temporary Use |
|  | NEC Development Control |
|  | C.A. Regulated Area |
|  | Area Subject to Different
Zoning By-Law |
|  | Stream |



SCALE 1 : 10,000

MAP 14 of Schedule 'A'





Hamilton

City of Hamilton
Zoning By-Law 05-200

DRAFT

Map Reference Number	By-Law Number	Effective Date of By-Law

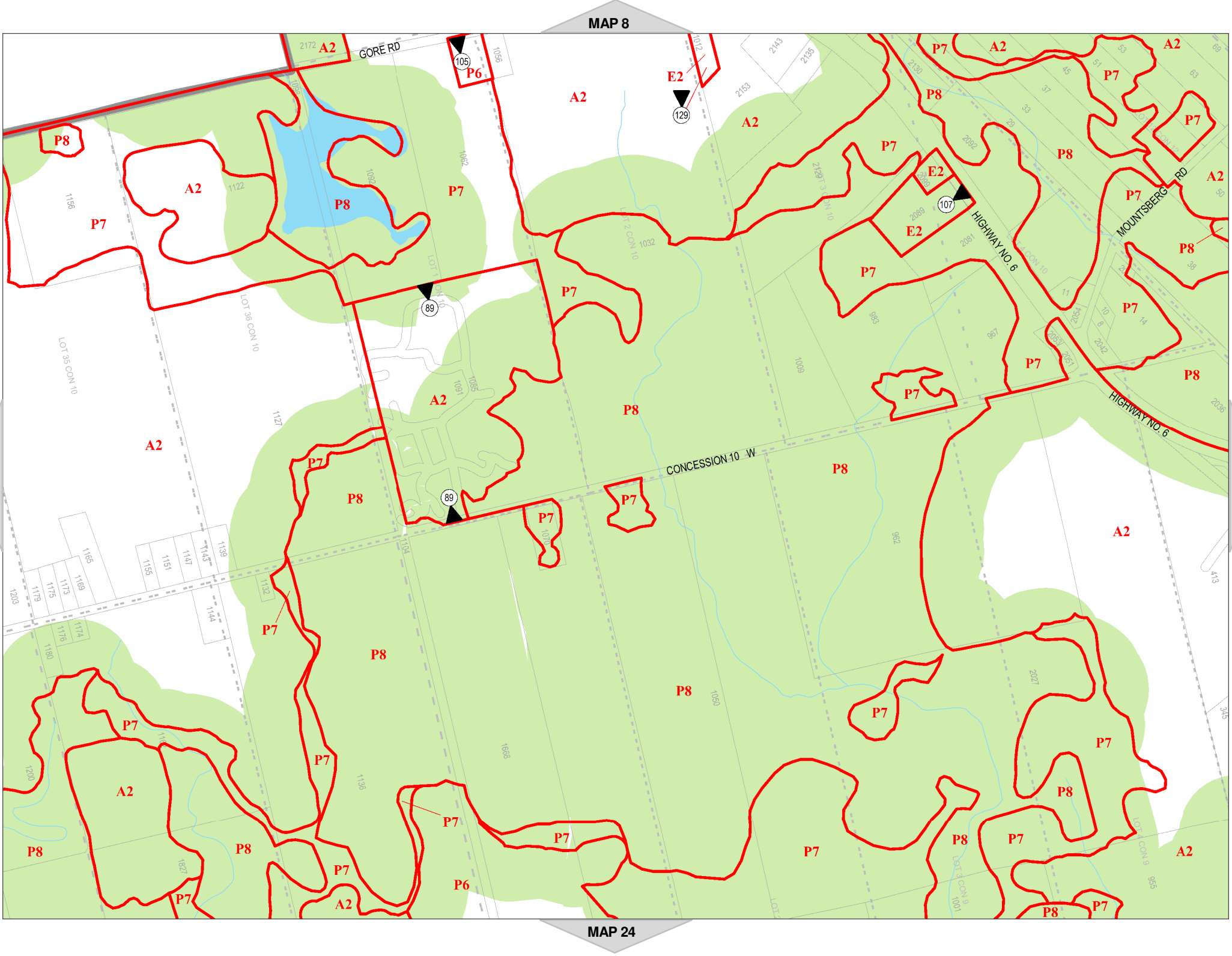
Legend

- Urban Boundary
- Lots and Concessions
- Zoning Boundary
- City Boundary
- RSA Boundary
- Special Exception
- Holding Provision
- Temporary Use
- NEC Development Control
- C.A. Regulated Area
- Area Subject to Different Zoning By-Law
- Stream



NORTH
SCALE 1 : 10,000

MAP 15 of Schedule 'A'





Hamilton

City of Hamilton
Zoning By-Law 05-200

DRAFT

Map Reference Number	By-Law Number	Effective Date of By-Law

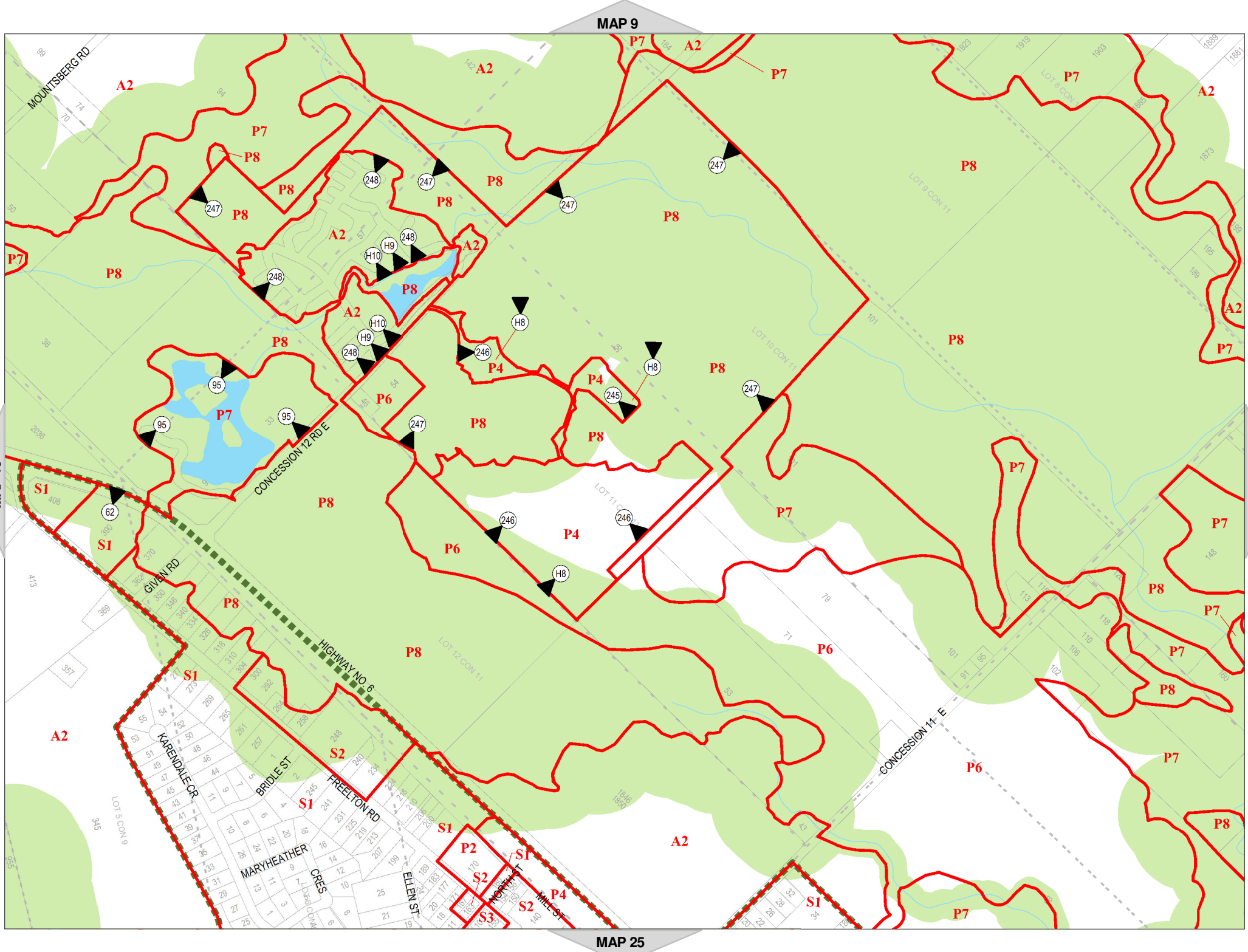
Legend

- Urban Boundary
- Lots and Concessions
- Zoning Boundary
- City Boundary
- RSA Boundary
- Special Exception
- Holding Provision
- Temporary Use
- NEC Development Control
- C.A. Regulated Area
- Area Subject to Different Zoning By-Law
- Stream



NORTH
SCALE 1 : 10,000

MAP 16 of Schedule 'A'





Hamilton

City of Hamilton
Zoning By-Law 05-200

DRAFT

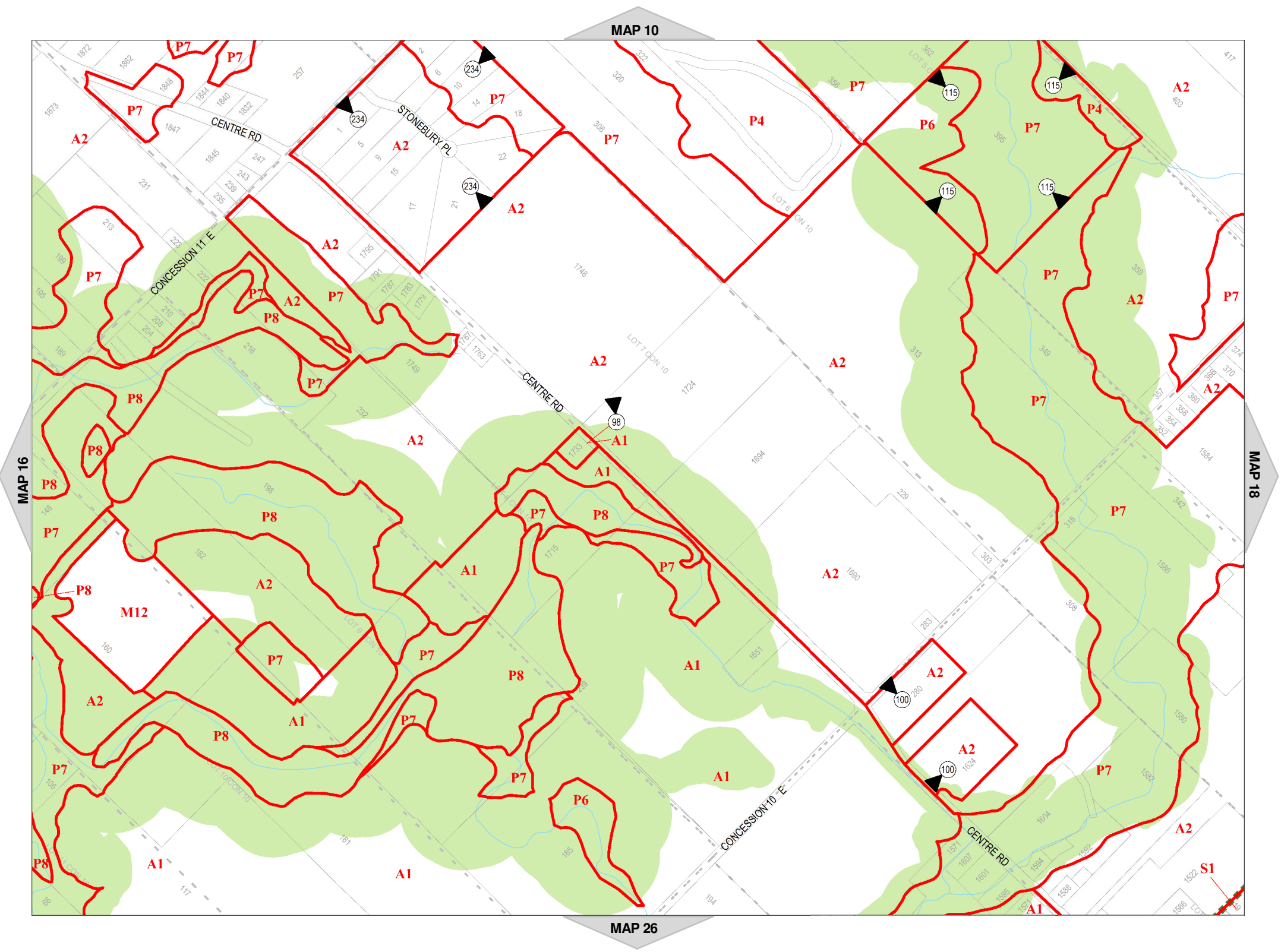
Map Reference Number	By-Law Number	Effective Date of By-Law

Legend

- Urban Boundary
- Lots and Concessions
- Zoning Boundary
- City Boundary
- RSA Boundary
- Special Exception
- Holding Provision
- Temporary Use
- NEC Development Control
- C.A. Regulated Area
- Area Subject to Different Zoning By-Law
- Stream



MAP 17 of Schedule 'A'





Hamilton

City of Hamilton
Zoning By-Law 05-200

DRAFT

Map Reference Number	By-Law Number	Effective Date of By-Law

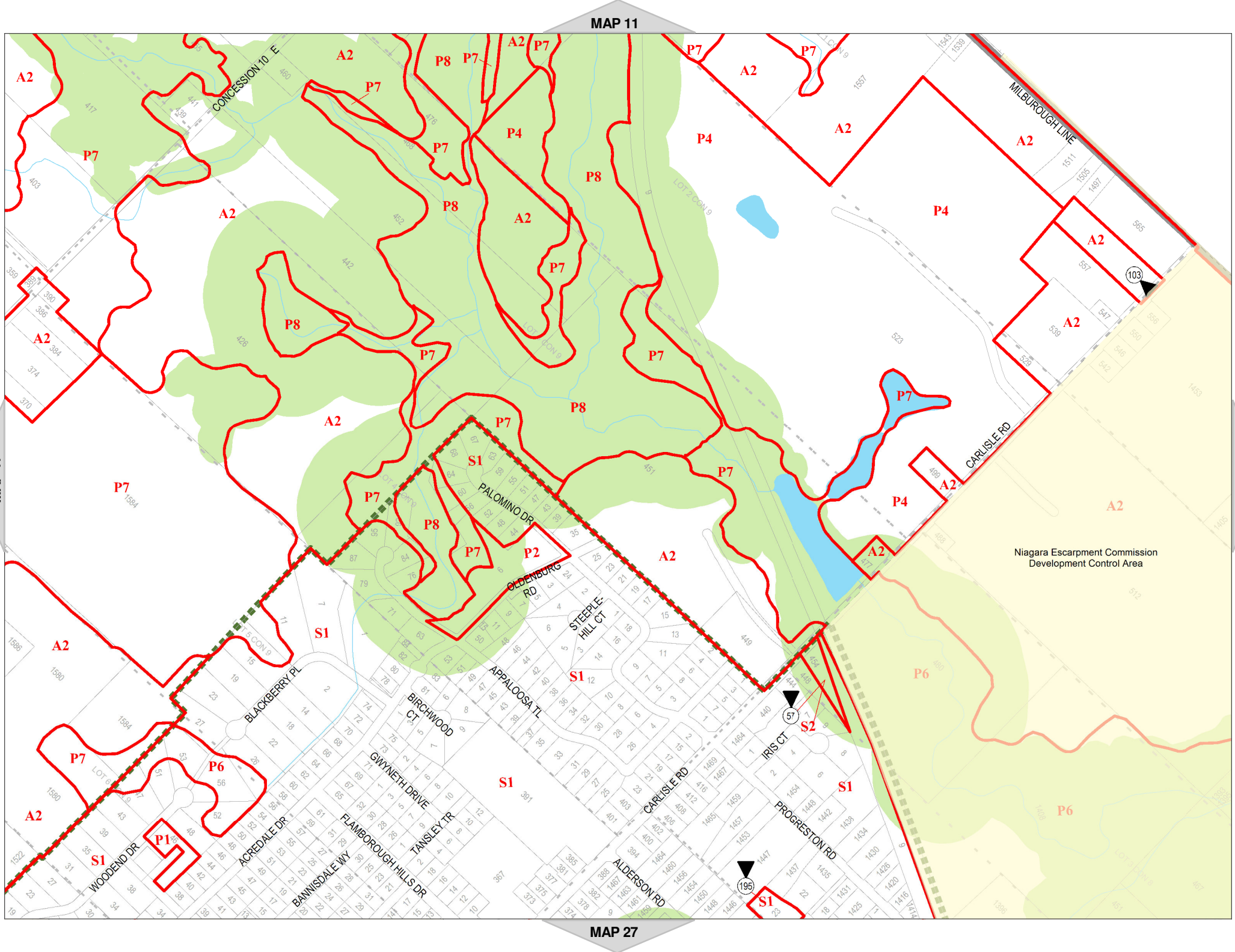
Legend

- Urban Boundary
- Lots and Concessions
- Zoning Boundary
- City Boundary
- RSA Boundary
- Special Exception
- Holding Provision
- Temporary Use
- NEC Development Control
- C.A. Regulated Area
- Area Subject to Different Zoning By-Law
- Stream



SCALE 1 : 10,000

MAP 18 of Schedule 'A'





Hamilton

City of Hamilton
Zoning By-Law 05-200

DRAFT

Map Reference Number	By-Law Number	Effective Date of By-Law

Legend

- Urban Boundary
- Lots and Concessions
- Zoning Boundary
- City Boundary
- RSA Boundary
- Special Exception
- Holding Provision
- Temporary Use
- NEC Development Control
- C.A. Regulated Area
- Area Subject to Different Zoning By-Law
- Stream



NORTH
SCALE 1 : 10,000

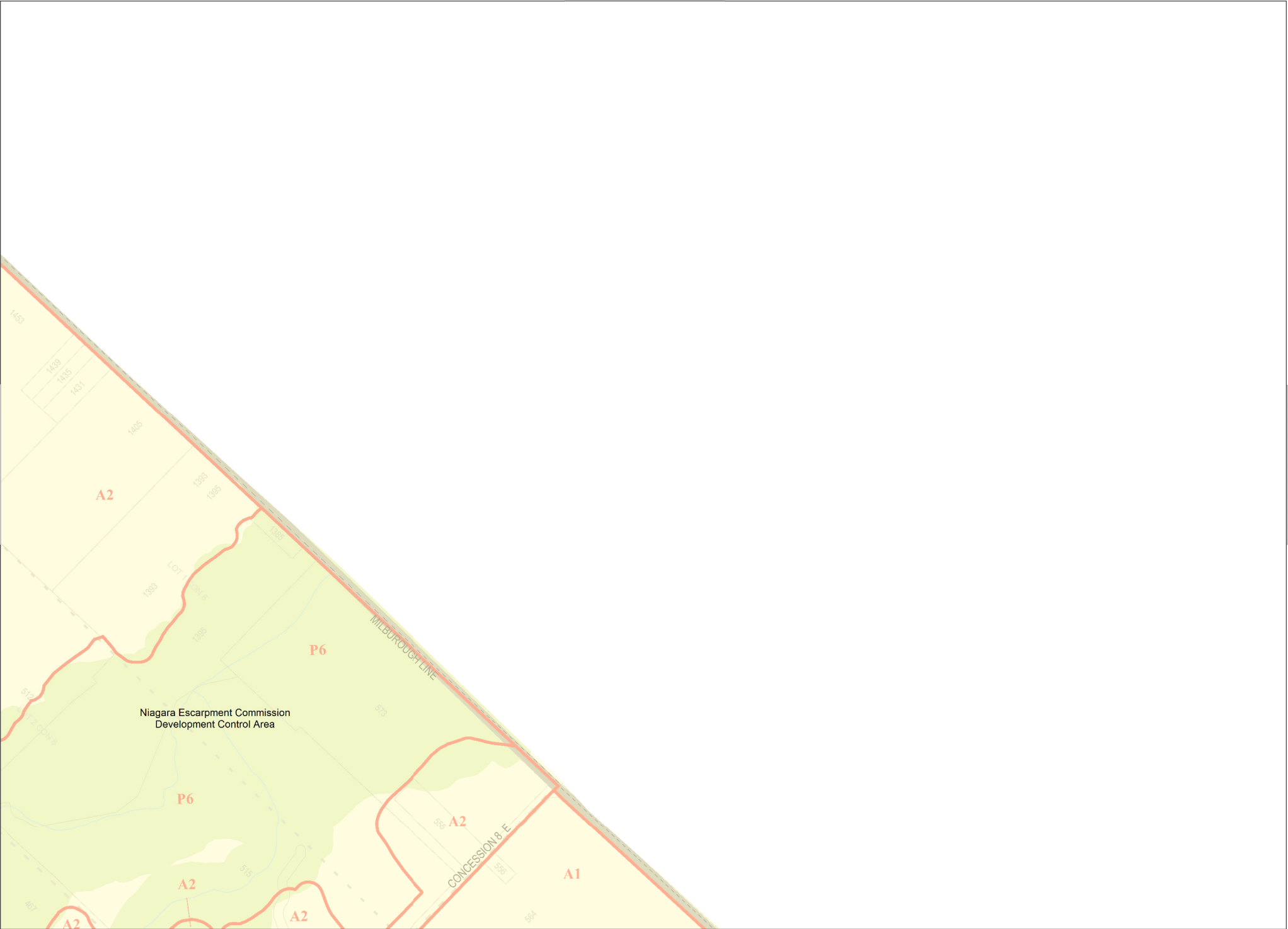
MAP 19 of Schedule 'A'

MAP

MAP 18

MAP

MAP 28





Hamilton

City of Hamilton
Zoning By-Law 05-200

DRAFT

Map Reference Number	By-Law Number	Effective Date of By-Law

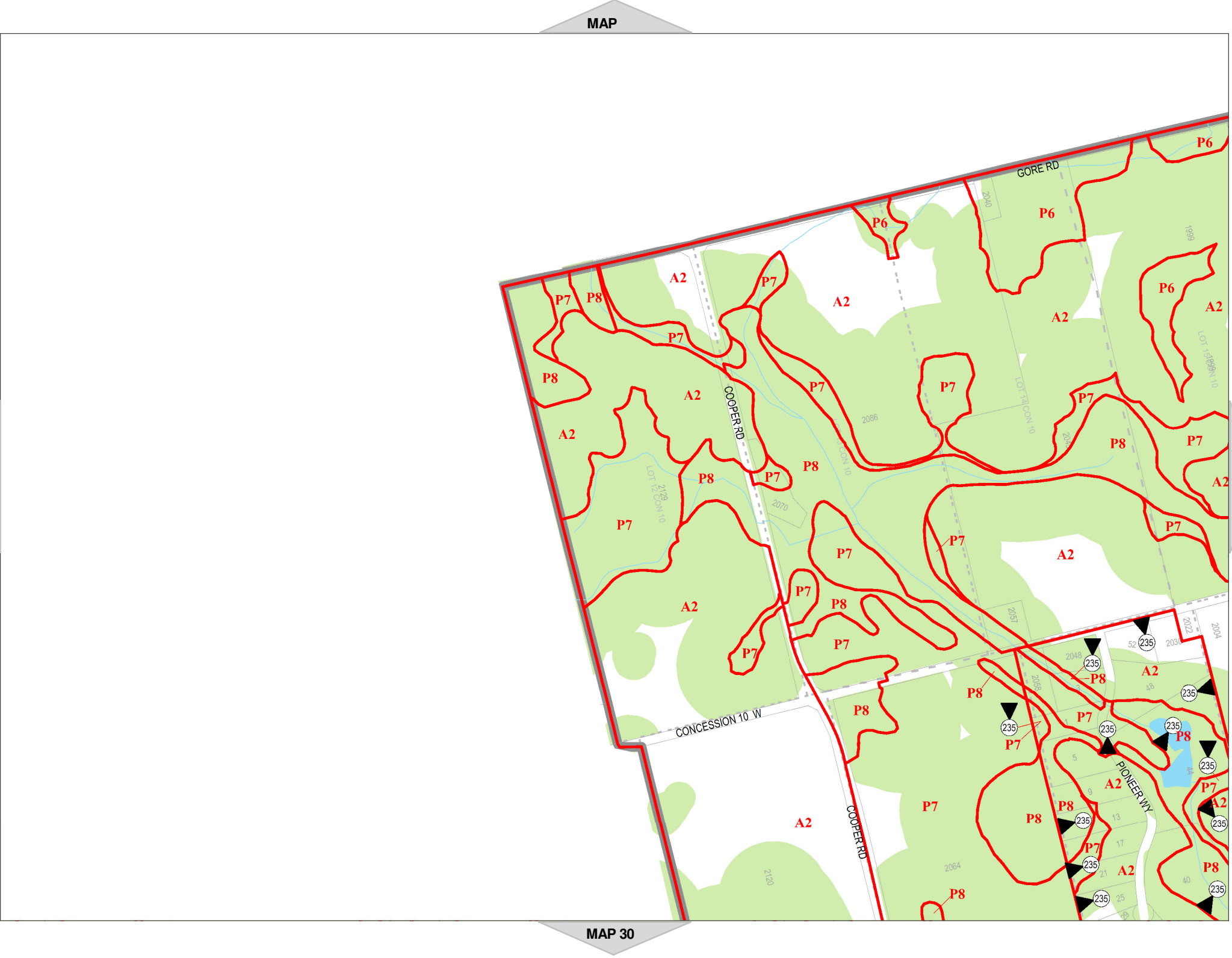
Legend

- Urban Boundary
- Lots and Concessions
- Zoning Boundary
- City Boundary
- RSA Boundary
- Special Exception
- Holding Provision
- Temporary Use
- NEC Development Control
- C.A. Regulated Area
- Area Subject to Different Zoning By-Law
- Stream



NORTH
SCALE 1 : 10,000

MAP 20 of Schedule 'A'





Hamilton

City of Hamilton
Zoning By-Law 05-200

DRAFT

Map Reference Number	By-Law Number	Effective Date of By-Law

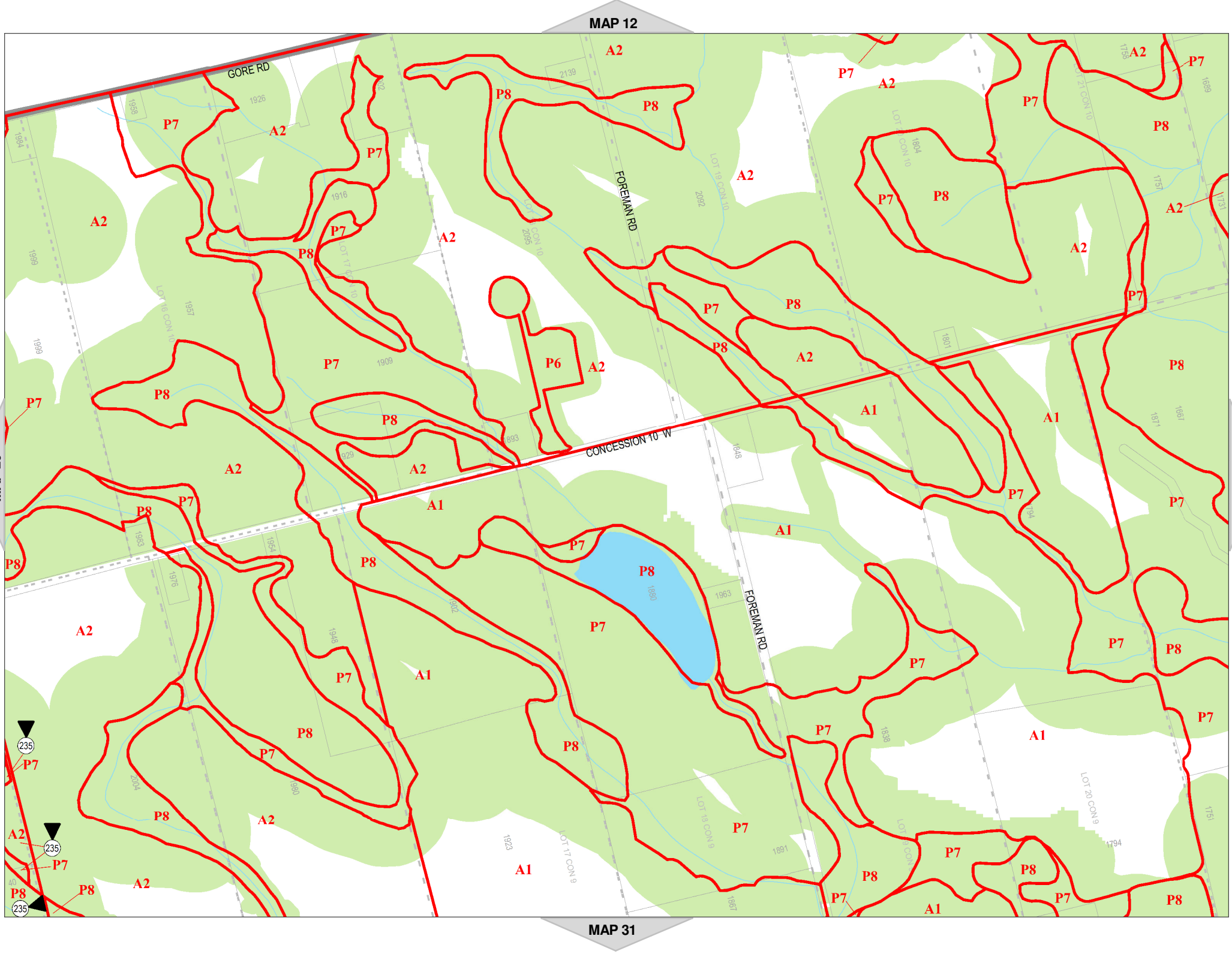
Legend

- Urban Boundary
- Lots and Concessions
- Zoning Boundary
- City Boundary
- RSA Boundary
- Special Exception
- Holding Provision
- Temporary Use
- NEC Development Control
- C.A. Regulated Area
- Area Subject to Different Zoning By-Law
- Stream



SCALE 1 : 10,000

MAP 21 of Schedule 'A'





Hamilton

City of Hamilton
Zoning By-Law 05-200

DRAFT

Map Reference Number	By-Law Number	Effective Date of By-Law

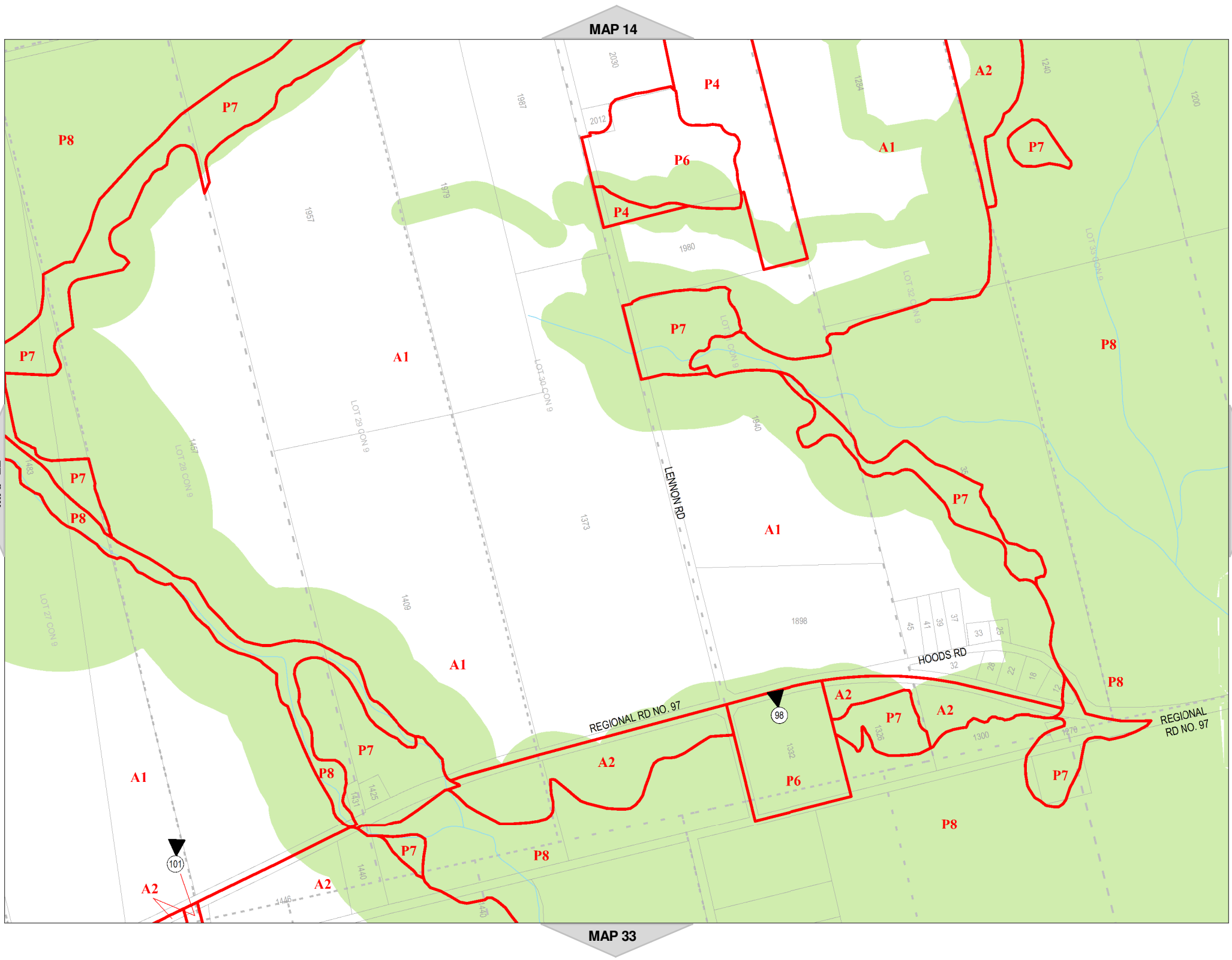
Legend

- Urban Boundary
- Lots and Concessions
- Zoning Boundary
- City Boundary
- RSA Boundary
- Special Exception
- Holding Provision
- Temporary Use
- NEC Development Control
- C.A. Regulated Area
- Area Subject to Different Zoning By-Law
- Stream



NORTH
SCALE 1 : 10,000

MAP 23 of Schedule 'A'





Hamilton

City of Hamilton
Zoning By-Law 05-200

DRAFT

Map Reference Number	By-Law Number	Effective Date of By-Law

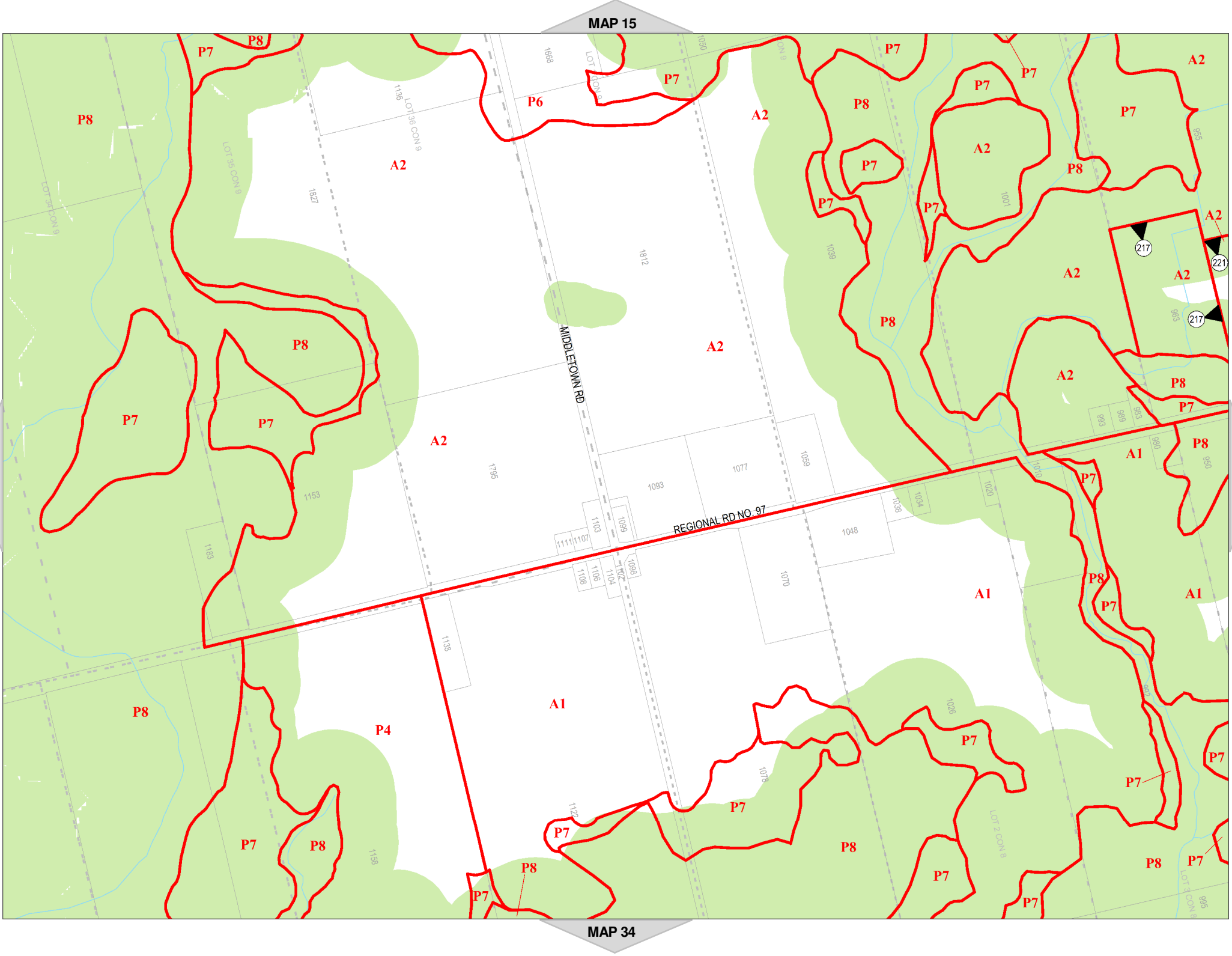
Legend

- Urban Boundary
- Lots and Concessions
- Zoning Boundary
- City Boundary
- RSA Boundary
- Special Exception
- Holding Provision
- Temporary Use
- NEC Development Control
- C.A. Regulated Area
- Area Subject to Different Zoning By-Law
- Stream



SCALE 1 : 10,000

MAP 24 of Schedule 'A'





Hamilton

City of Hamilton
Zoning By-Law 05-200

DRAFT

Map Reference Number	By-Law Number	Effective Date of By-Law

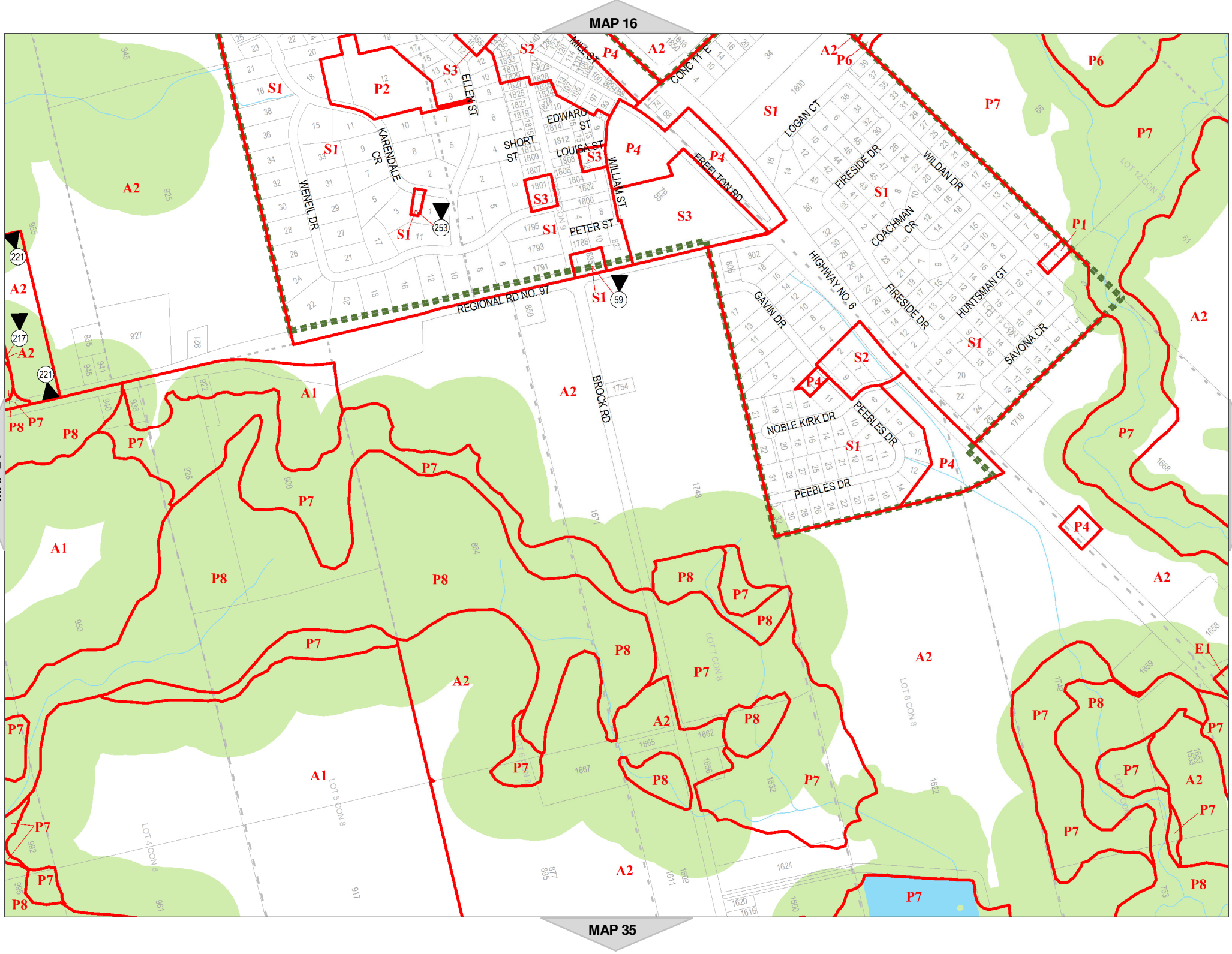
Legend

- Urban Boundary
- Lots and Concessions
- Zoning Boundary
- City Boundary
- RSA Boundary
- Special Exception
- Holding Provision
- Temporary Use
- NEC Development Control
- C.A. Regulated Area
- Area Subject to Different Zoning By-Law
- Stream



SCALE 1 : 10,000

MAP 25 of Schedule 'A'





Hamilton

City of Hamilton
Zoning By-Law 05-200

DRAFT

Map Reference Number	By-Law Number	Effective Date of By-Law

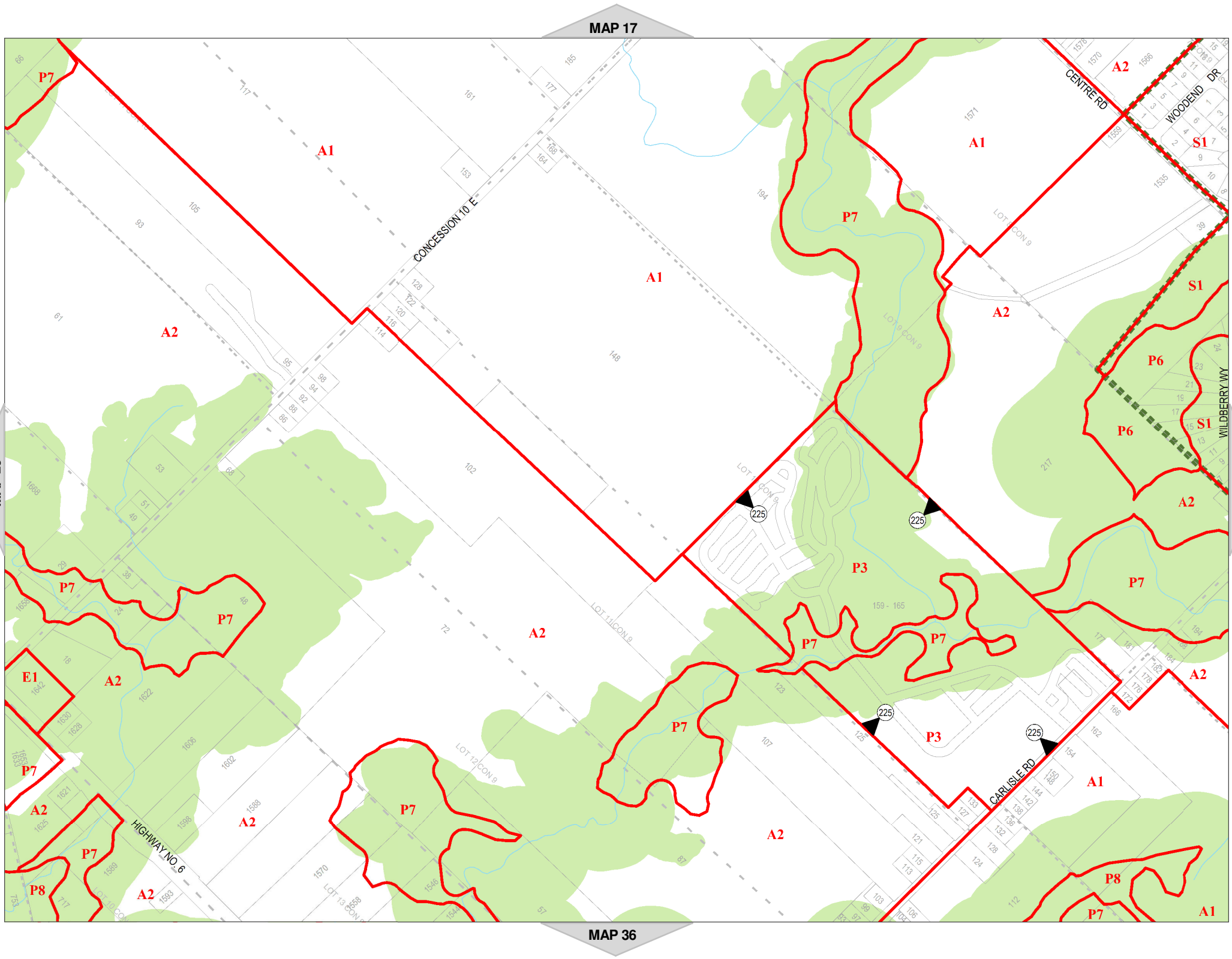
Legend

- Urban Boundary
- Lots and Concessions
- Zoning Boundary
- City Boundary
- RSA Boundary
- Special Exception
- Holding Provision
- Temporary Use
- NEC Development Control
- C.A. Regulated Area
- Area Subject to Different Zoning By-Law
- Stream



SCALE 1 : 10,000

MAP 26 of Schedule 'A'





Hamilton

City of Hamilton
Zoning By-Law 05-200

DRAFT

Map Reference Number	By-Law Number	Effective Date of By-Law

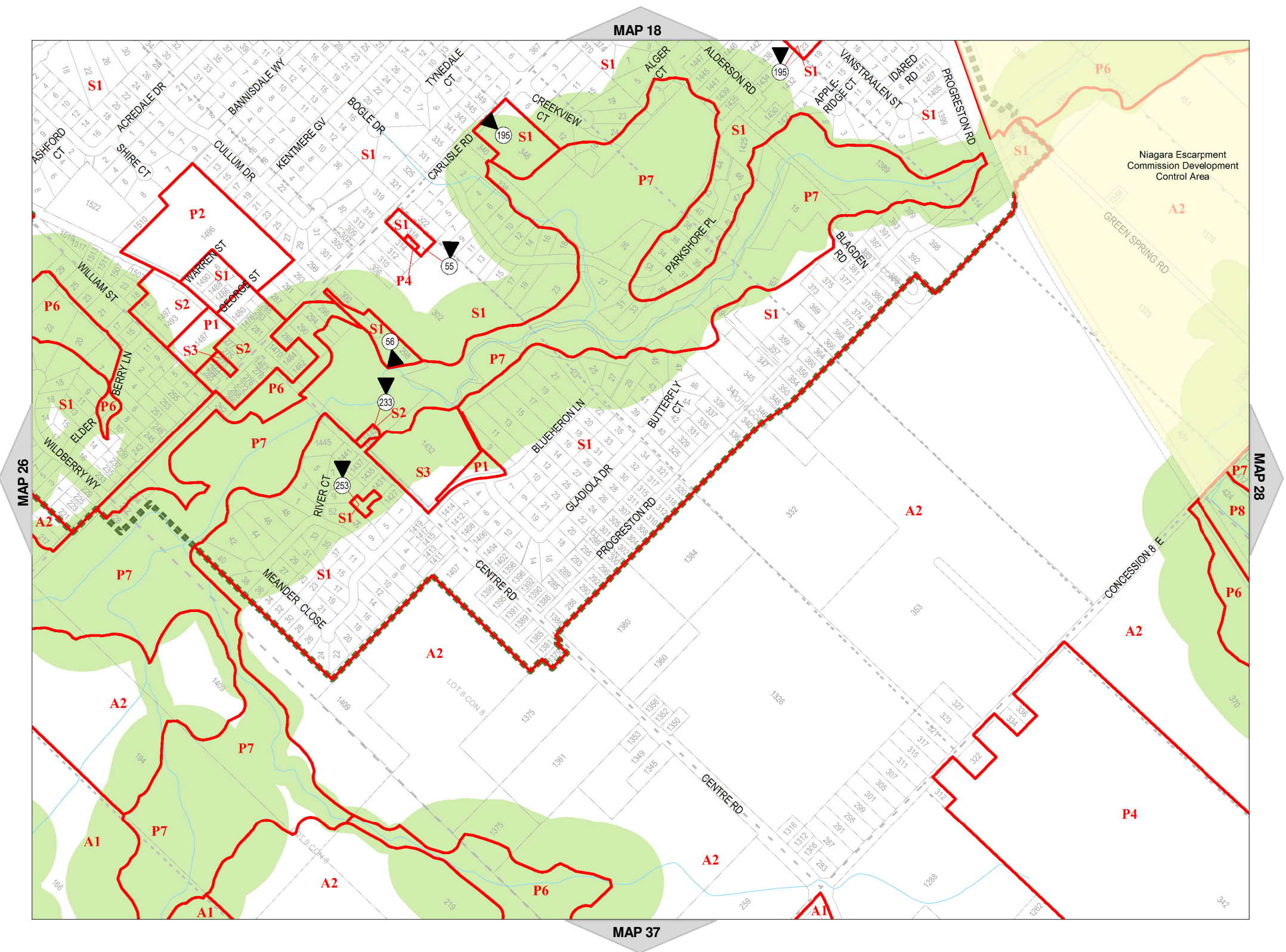
Legend

- Urban Boundary
- Lots and Concessions
- Zoning Boundary
- City Boundary
- RSA Boundary
- Special Exception
- Holding Provision
- Temporary Use
- NEC Development Control
- C.A. Regulated Area
- Area Subject to Different Zoning By-Law
- Stream



NORTH
SCALE 1 : 10,000

MAP 27 of Schedule 'A'

















**City of Hamilton
Zoning By-Law 05-200**

DRAFT

Map Reference Number	By-Law Number	Effective Date of By-Law

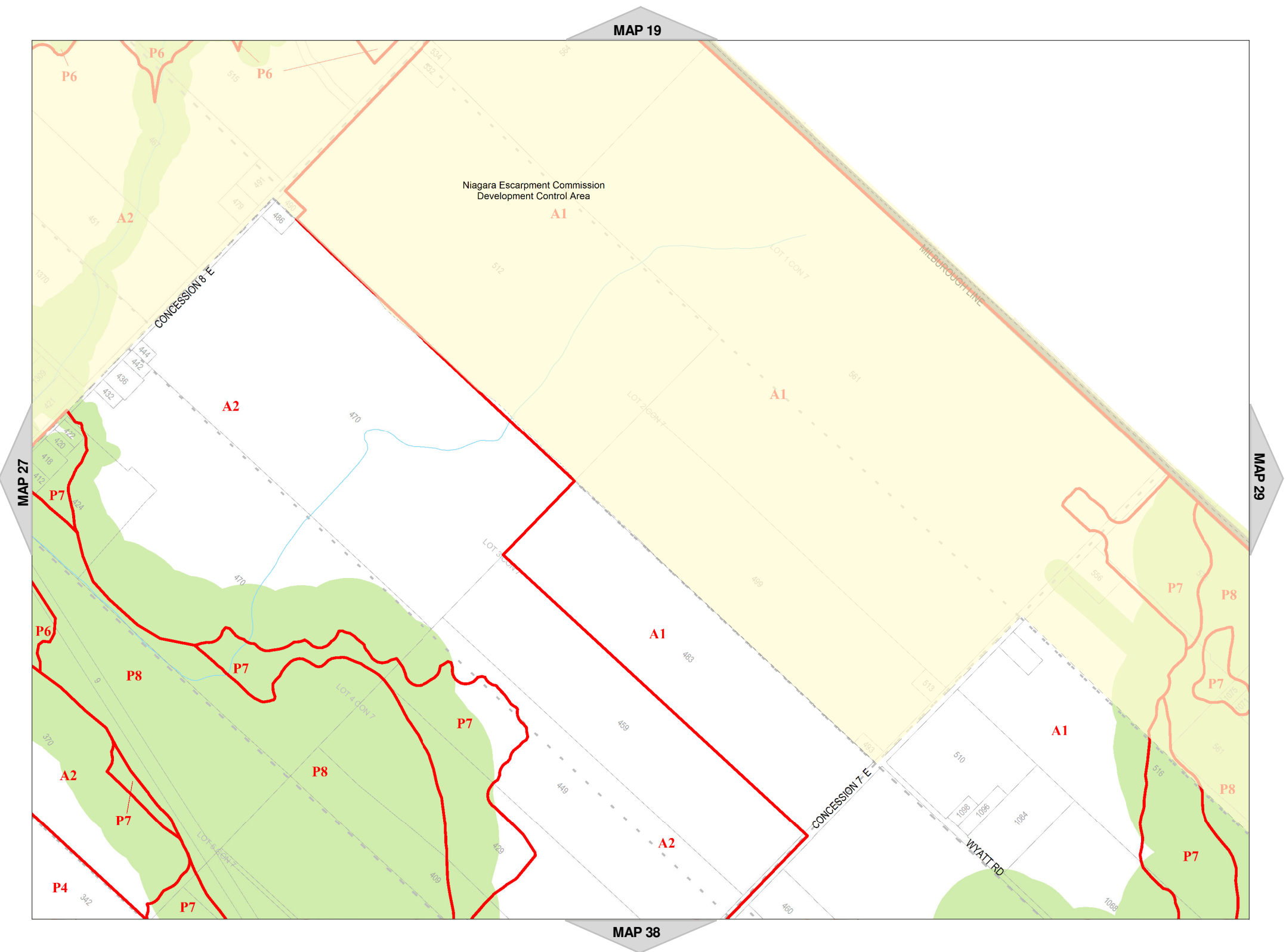
Legend

- | | |
|---|---|
|  | Urban Boundary |
|  | Lots and Concessions |
|  | Zoning Boundary |
|  | City Boundary |
|  | RSA Boundary |
|  | Special Exception |
|  | Holding Provision |
|  | Temporary Use |
|  | NEC Development Control |
|  | C.A. Regulated Area |
|  | Area Subject to Different Zoning By-Law |
|  | Stream |



SCALE 1 : 10,000

MAP 28 of Schedule 'A'





Hamilton

City of Hamilton
Zoning By-Law 05-200

DRAFT

Map Reference Number	By-Law Number	Effective Date of By-Law

Legend

- Urban Boundary
- Lots and Concessions
- Zoning Boundary
- City Boundary
- RSA Boundary
- Special Exception
- Holding Provision
- Temporary Use
- NEC Development Control
- C.A. Regulated Area
- Area Subject to Different Zoning By-Law
- Stream



NORTH
SCALE 1 : 10,000

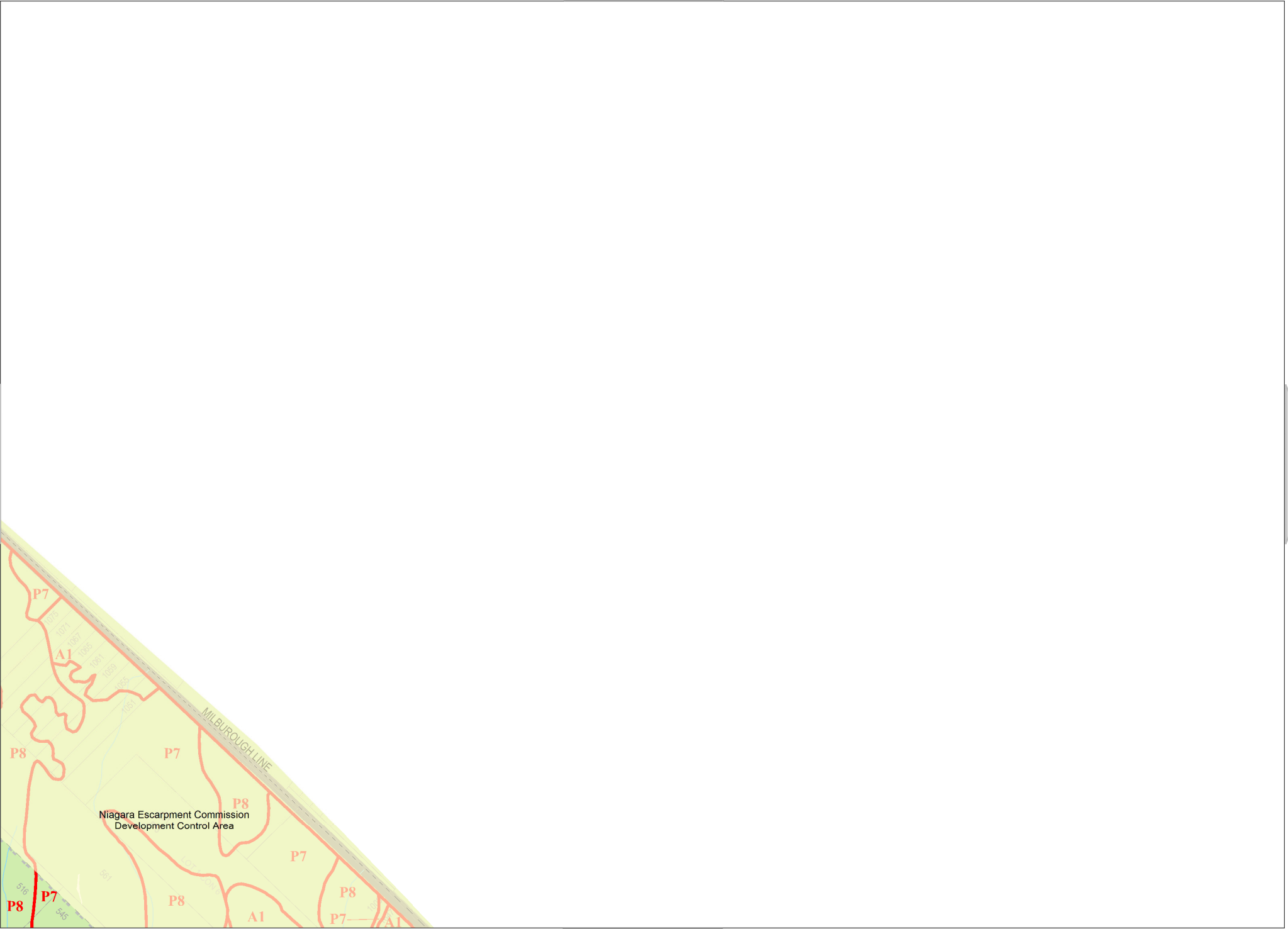
MAP 29 of Schedule 'A'

MAP

MAP 28

MAP

MAP 39





Hamilton

City of Hamilton
Zoning By-Law 05-200

DRAFT

Map Reference Number	By-Law Number	Effective Date of By-Law

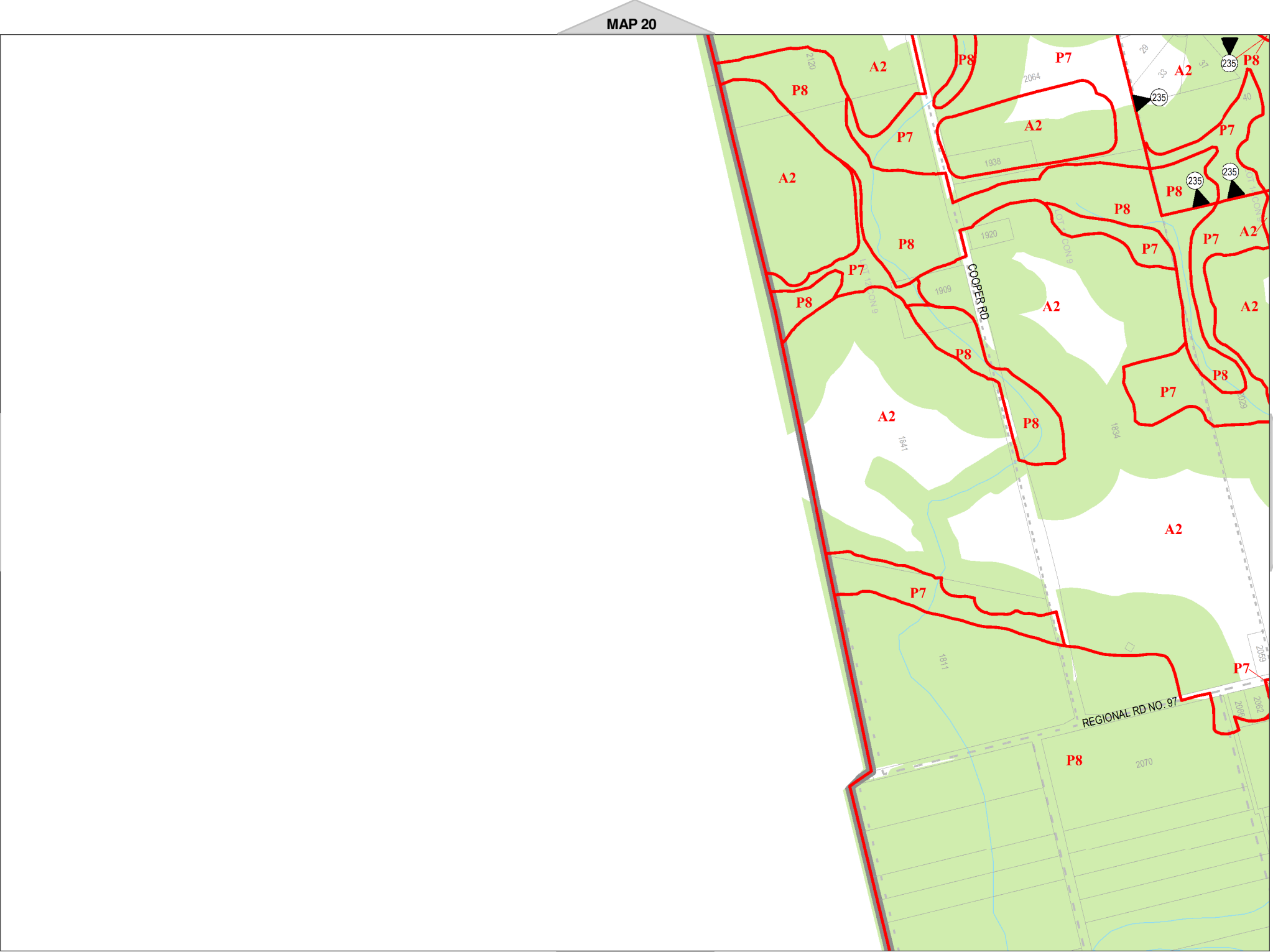
Legend

- Urban Boundary
- Lots and Concessions
- Zoning Boundary
- City Boundary
- RSA Boundary
- Special Exception
- Holding Provision
- Temporary Use
- NEC Development Control
- C.A. Regulated Area
- Area Subject to Different Zoning By-Law
- Stream



NORTH
SCALE 1 : 10,000

MAP 30 of Schedule 'A'






DRAFT

Legend

- 

MAP 31 of Schedule 'A'



Hamilton

City of Hamilton
Zoning By-Law 05-200

DRAFT

Map Reference Number	By-Law Number	Effective Date of By-Law

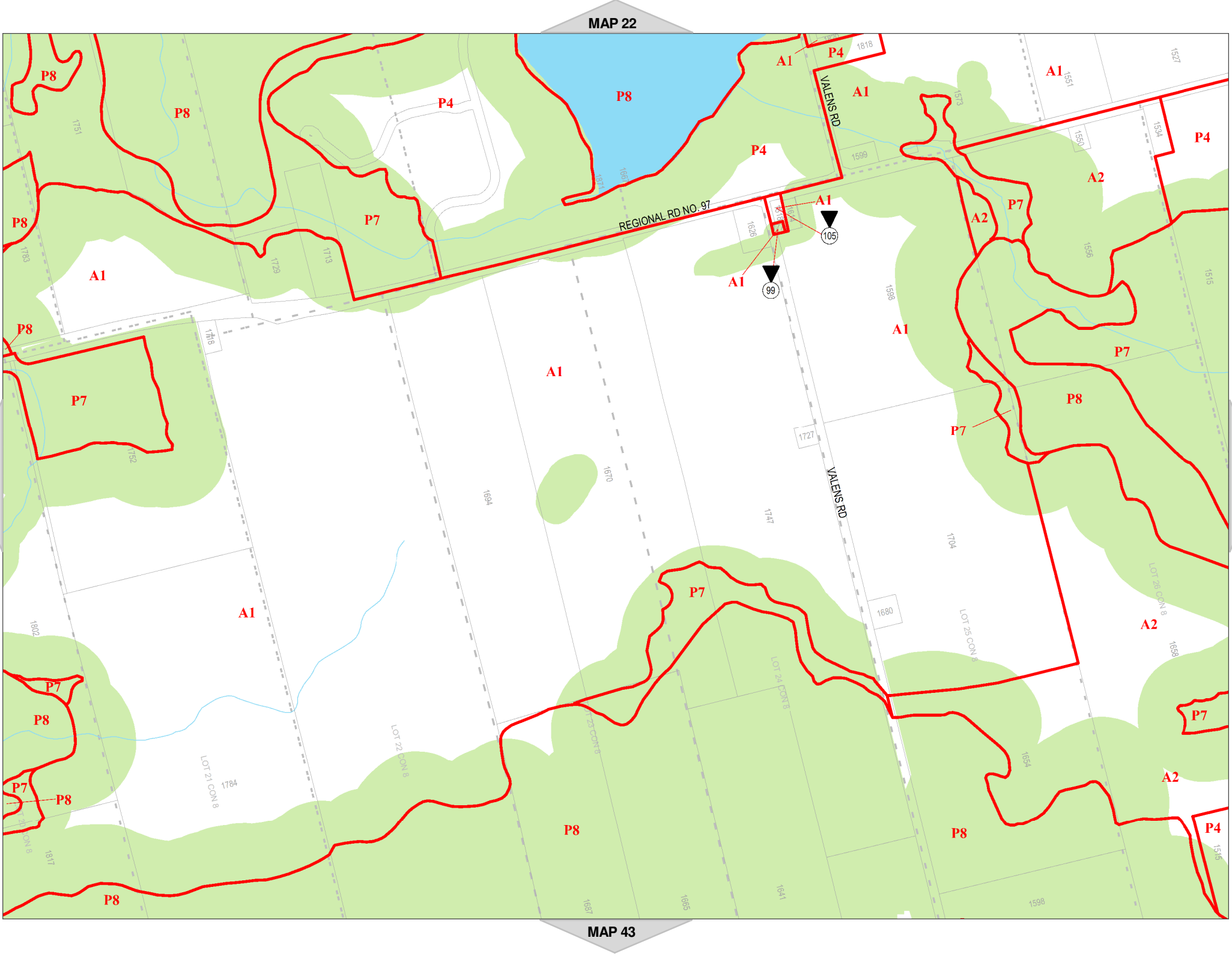
Legend

- Urban Boundary
- Lots and Concessions
- Zoning Boundary
- City Boundary
- RSA Boundary
- Special Exception
- Holding Provision
- Temporary Use
- NEC Development Control
- C.A. Regulated Area
- Area Subject to Different Zoning By-Law
- Stream



NORTH
SCALE 1 : 10,000

MAP 32 of Schedule 'A'





Hamilton

City of Hamilton
Zoning By-Law 05-200

DRAFT

Map Reference Number	By-Law Number	Effective Date of By-Law

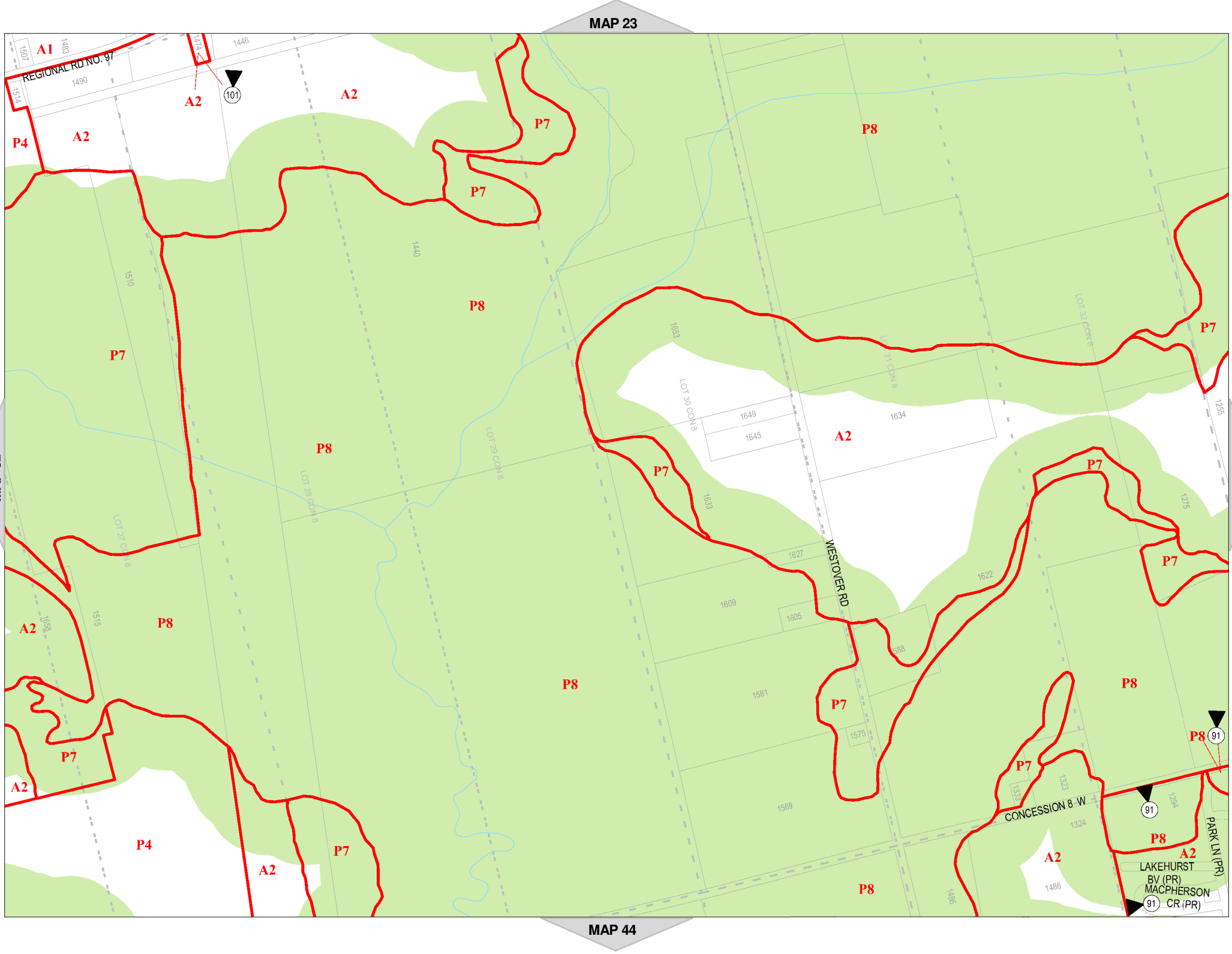
Legend

- Urban Boundary
- Lots and Concessions
- Zoning Boundary
- City Boundary
- RSA Boundary
- Special Exception
- Holding Provision
- Temporary Use
- NEC Development Control
- C.A. Regulated Area
- Area Subject to Different Zoning By-Law
- Stream



NORTH
SCALE 1 : 10,000

MAP 33 of Schedule 'A'





Hamilton

City of Hamilton
Zoning By-Law 05-200

DRAFT

Map Reference Number	By-Law Number	Effective Date of By-Law

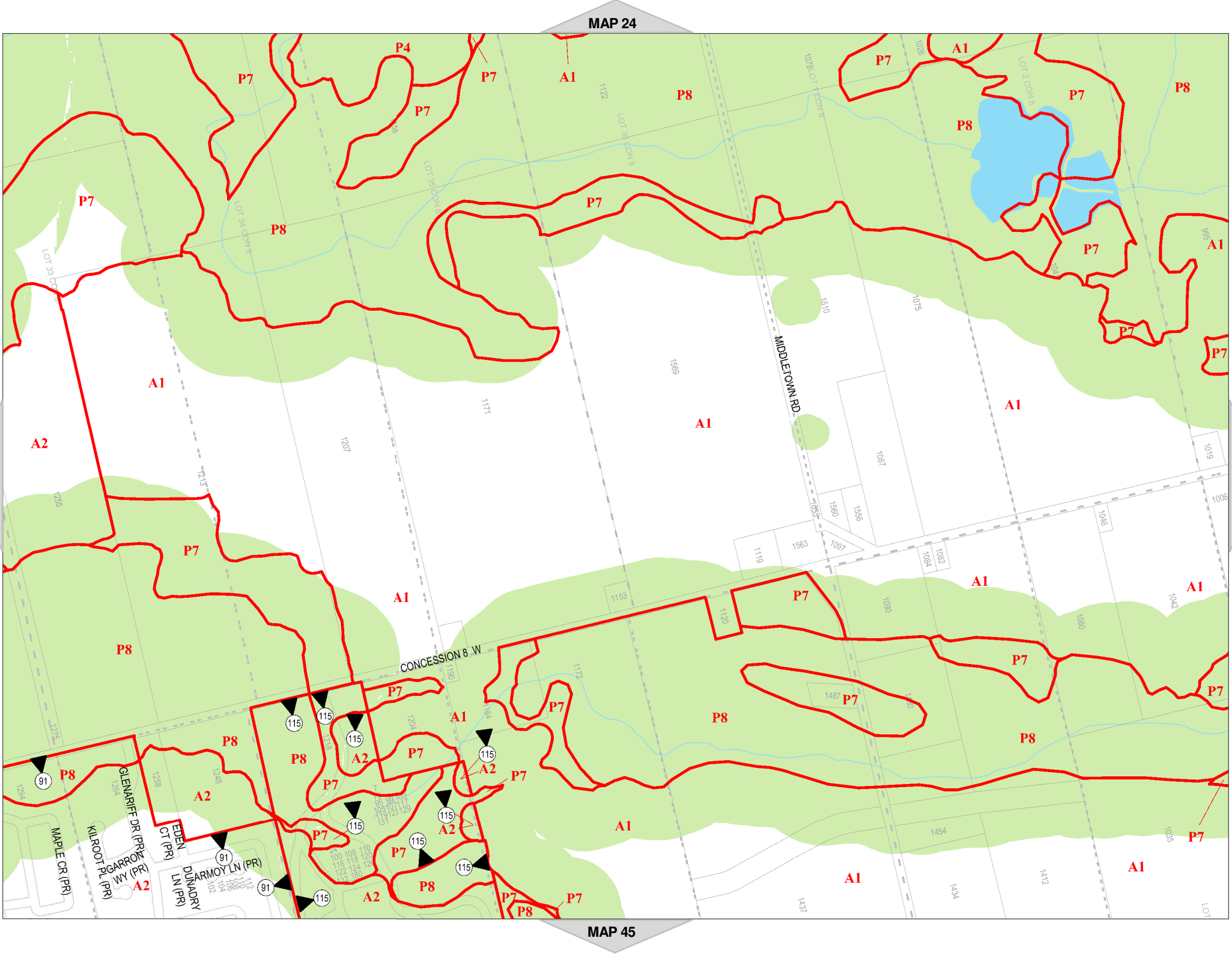
Legend

- Urban Boundary
- Lots and Concessions
- Zoning Boundary
- City Boundary
- RSA Boundary
- Special Exception
- Holding Provision
- Temporary Use
- NEC Development Control
- C.A. Regulated Area
- Area Subject to Different Zoning By-Law
- Stream



SCALE 1 : 10,000

MAP 34 of Schedule 'A'





Hamilton

City of Hamilton
Zoning By-Law 05-200

DRAFT

Map Reference Number	By-Law Number	Effective Date of By-Law

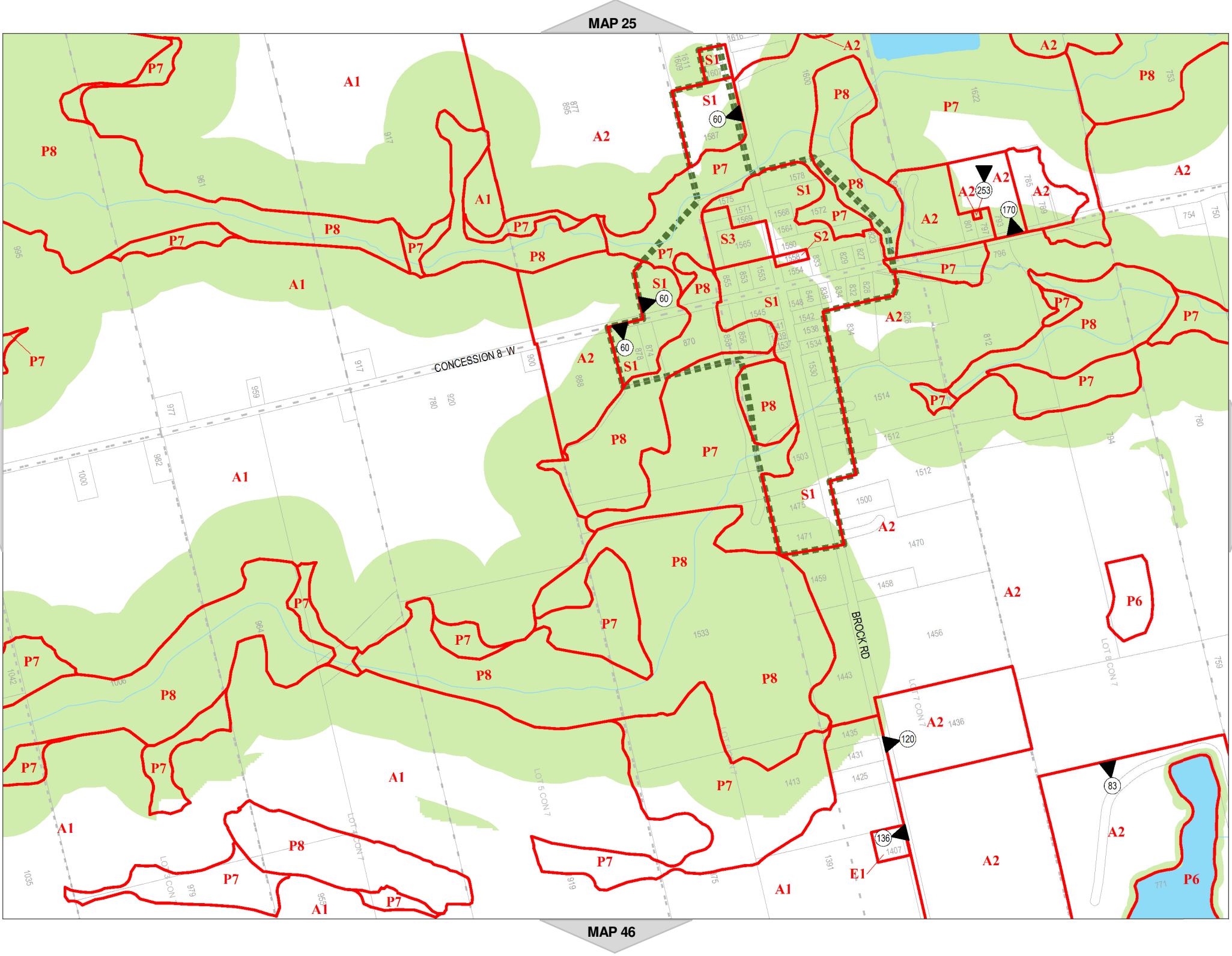
Legend

- Urban Boundary
- Lots and Concessions
- Zoning Boundary
- City Boundary
- RSA Boundary
- Special Exception
- Holding Provision
- Temporary Use
- NEC Development Control
- C.A. Regulated Area
- Area Subject to Different Zoning By-Law
- Stream



SCALE 1 : 10,000

MAP 35 of Schedule 'A'





Hamilton

City of Hamilton
Zoning By-Law 05-200

DRAFT

Map Reference Number	By-Law Number	Effective Date of By-Law

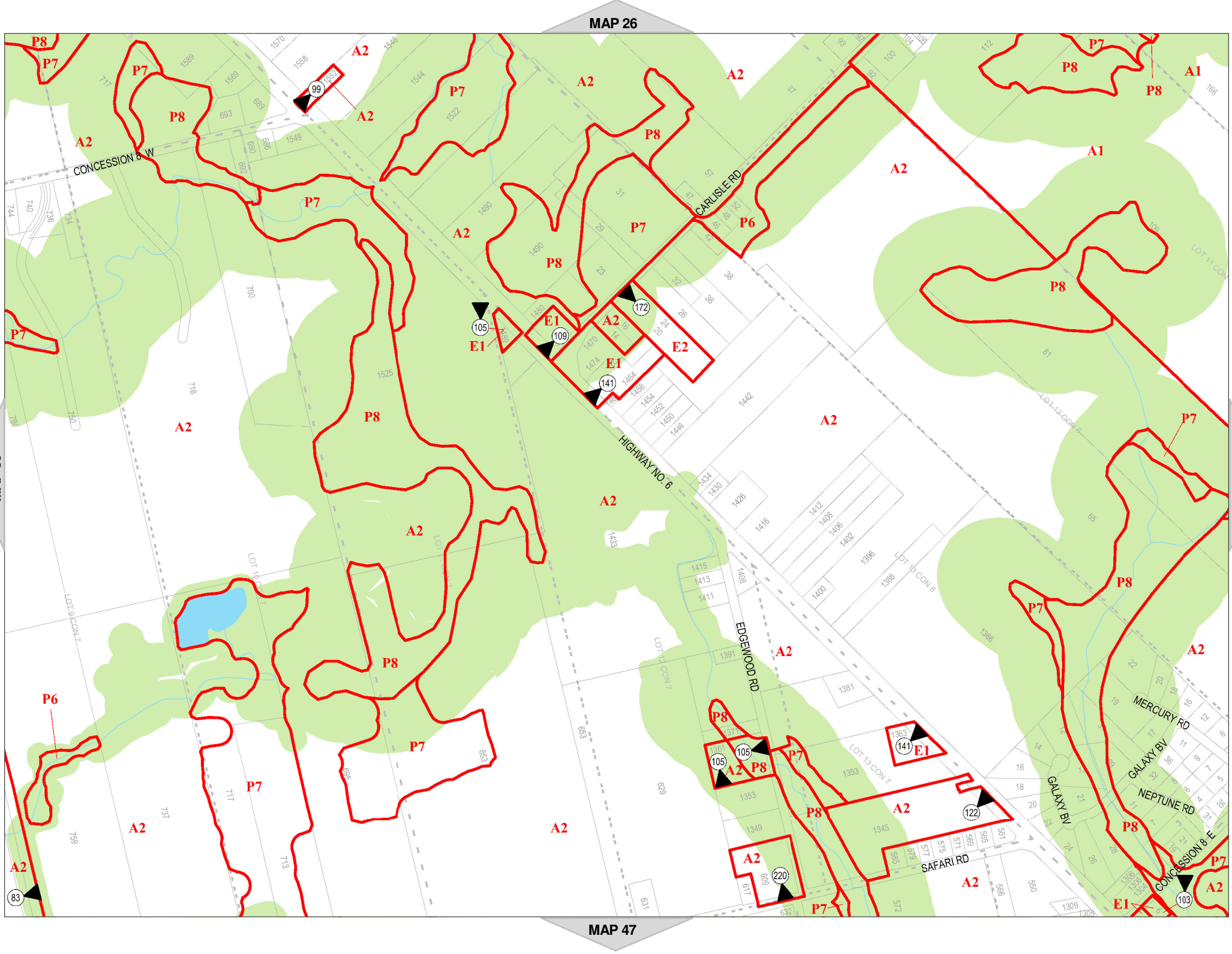
Legend

- Urban Boundary
- Lots and Concessions
- Zoning Boundary
- City Boundary
- RSA Boundary
- Special Exception
- Holding Provision
- Temporary Use
- NEC Development Control
- C.A. Regulated Area
- Area Subject to Different Zoning By-Law
- Stream



SCALE 1 : 10,000

MAP 36 of Schedule 'A'





Hamilton

City of Hamilton
Zoning By-Law 05-200

DRAFT

Map Reference Number	By-Law Number	Effective Date of By-Law

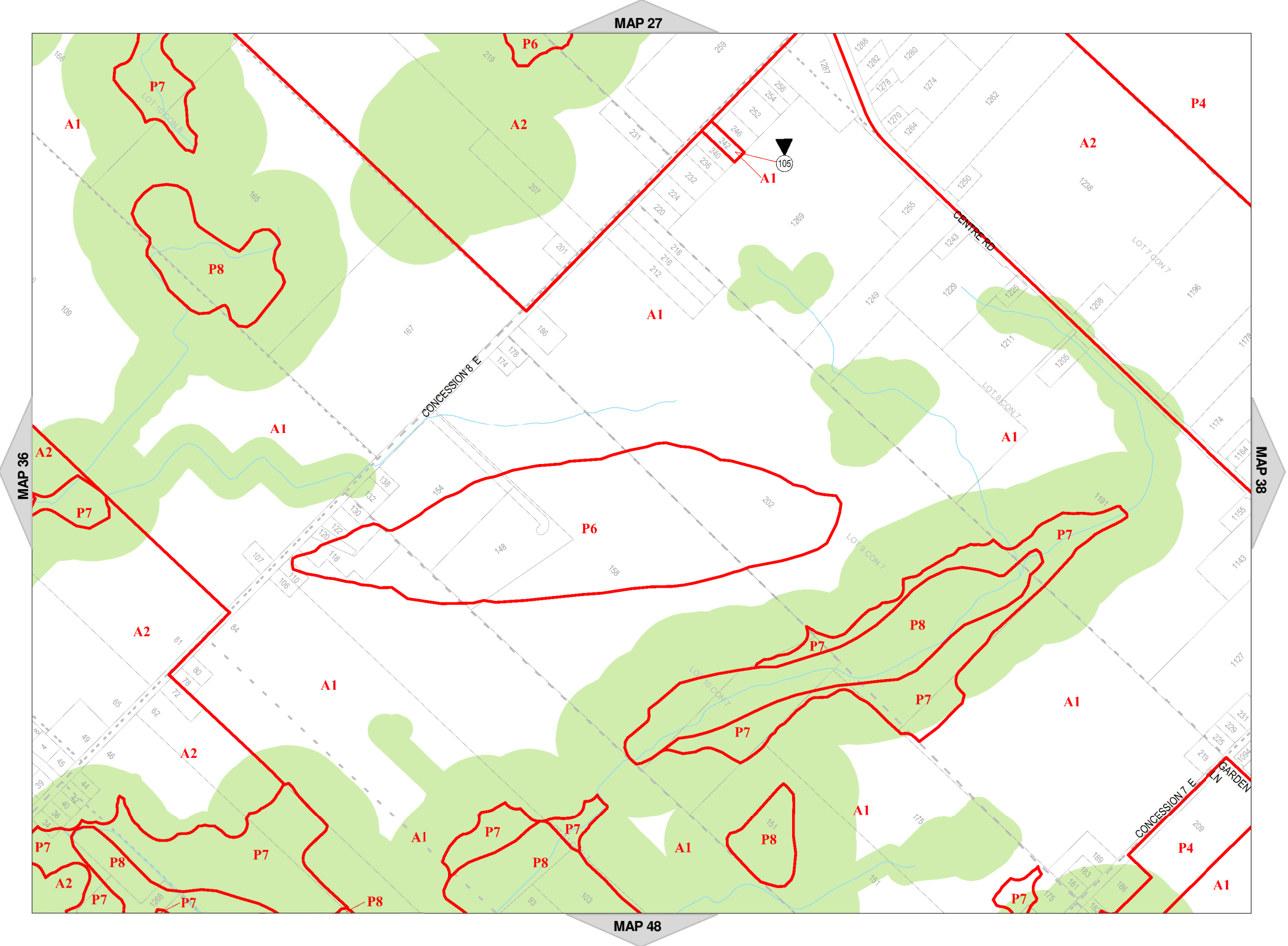
Legend

- Urban Boundary
- Lots and Concessions
- Zoning Boundary
- City Boundary
- RSA Boundary
- Special Exception
- Holding Provision
- Temporary Use
- NEC Development Control
- C.A. Regulated Area
- Area Subject to Different Zoning By-Law
- Stream



SCALE 1 : 10,000

MAP 37 of Schedule 'A'





Hamilton

City of Hamilton
Zoning By-Law 05-200

DRAFT

Map Reference Number	By-Law Number	Effective Date of By-Law

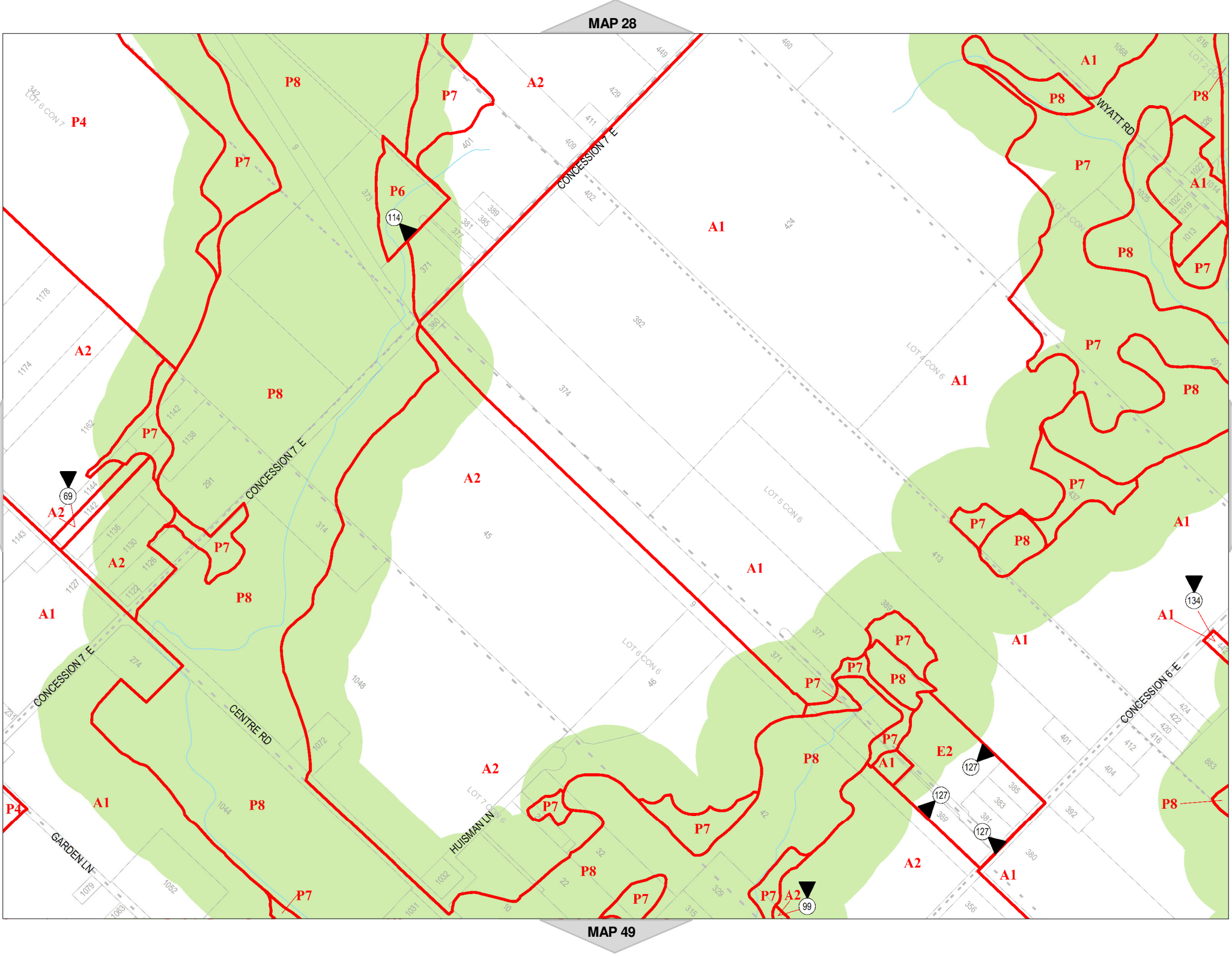
Legend

- Urban Boundary
- Lots and Concessions
- Zoning Boundary
- City Boundary
- RSA Boundary
- Special Exception
- Holding Provision
- Temporary Use
- NEC Development Control
- C.A. Regulated Area
- Area Subject to Different Zoning By-Law
- Stream



NORTH
SCALE 1 : 10,000

MAP 38 of Schedule 'A'





Hamilton

City of Hamilton
Zoning By-Law 05-200

DRAFT

Map Reference Number	By-Law Number	Effective Date of By-Law

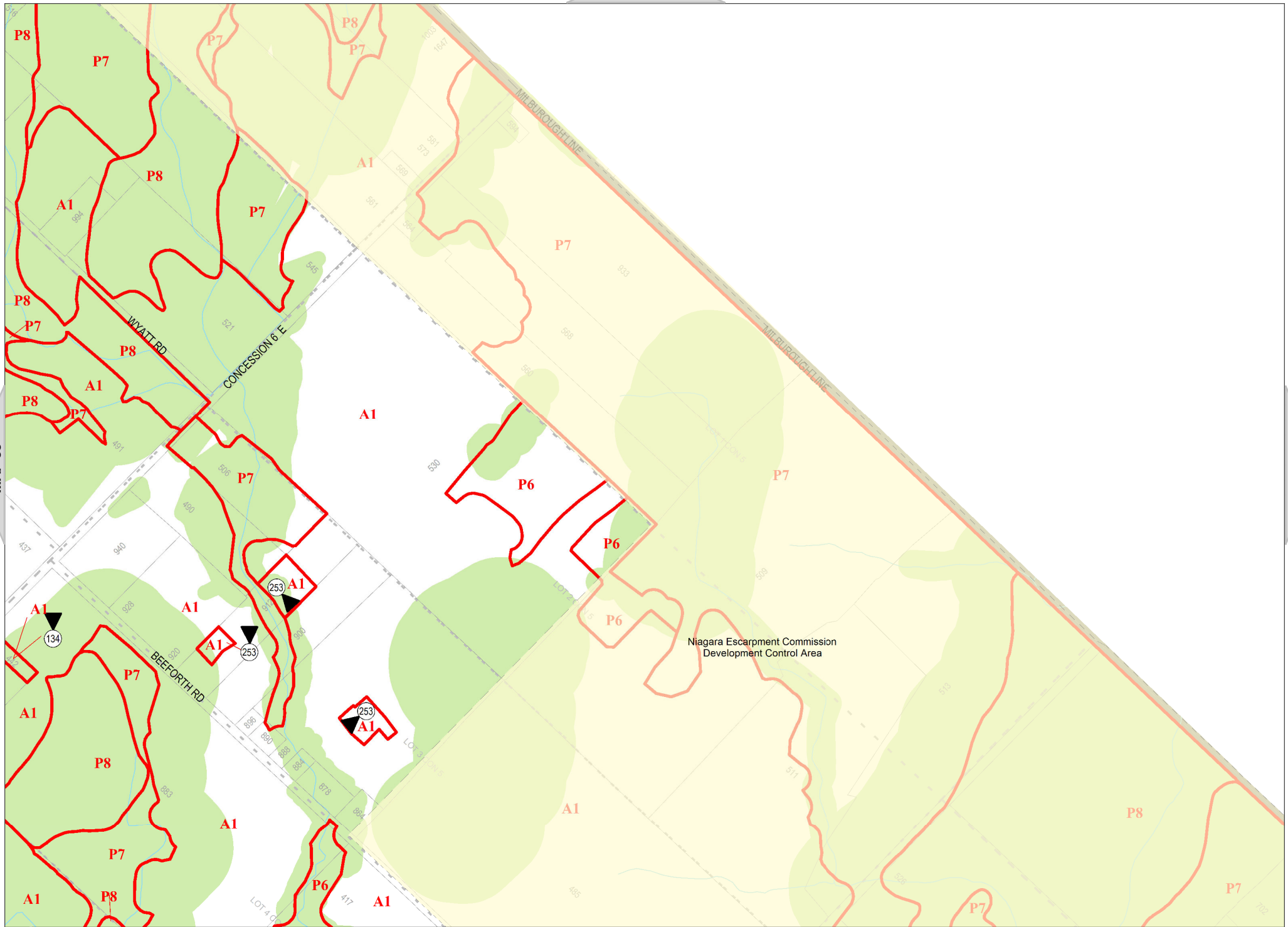
Legend

- Urban Boundary
- Lots and Concessions
- Zoning Boundary
- City Boundary
- RSA Boundary
- Special Exception
- Holding Provision
- Temporary Use
- NEC Development Control
- C.A. Regulated Area
- Area Subject to Different Zoning By-Law
- Stream



NORTH
SCALE 1 : 10,000

MAP 39 of Schedule 'A'





Hamilton

City of Hamilton
Zoning By-Law 05-200

DRAFT

Map Reference Number	By-Law Number	Effective Date of By-Law

Legend

- Urban Boundary
- Lots and Concessions
- Zoning Boundary
- City Boundary
- RSA Boundary
- Special Exception
- Holding Provision
- Temporary Use
- NEC Development Control
- C.A. Regulated Area
- Area Subject to Different Zoning By-Law
- Stream



NORTH
SCALE 1 : 10,000

MAP 40 of Schedule 'A'

MAP

MAP 39

MAP

MAP 51

P7















Hamilton

City of Hamilton
Zoning By-Law 05-200

DRAFT

Map Reference Number	By-Law Number	Effective Date of By-Law

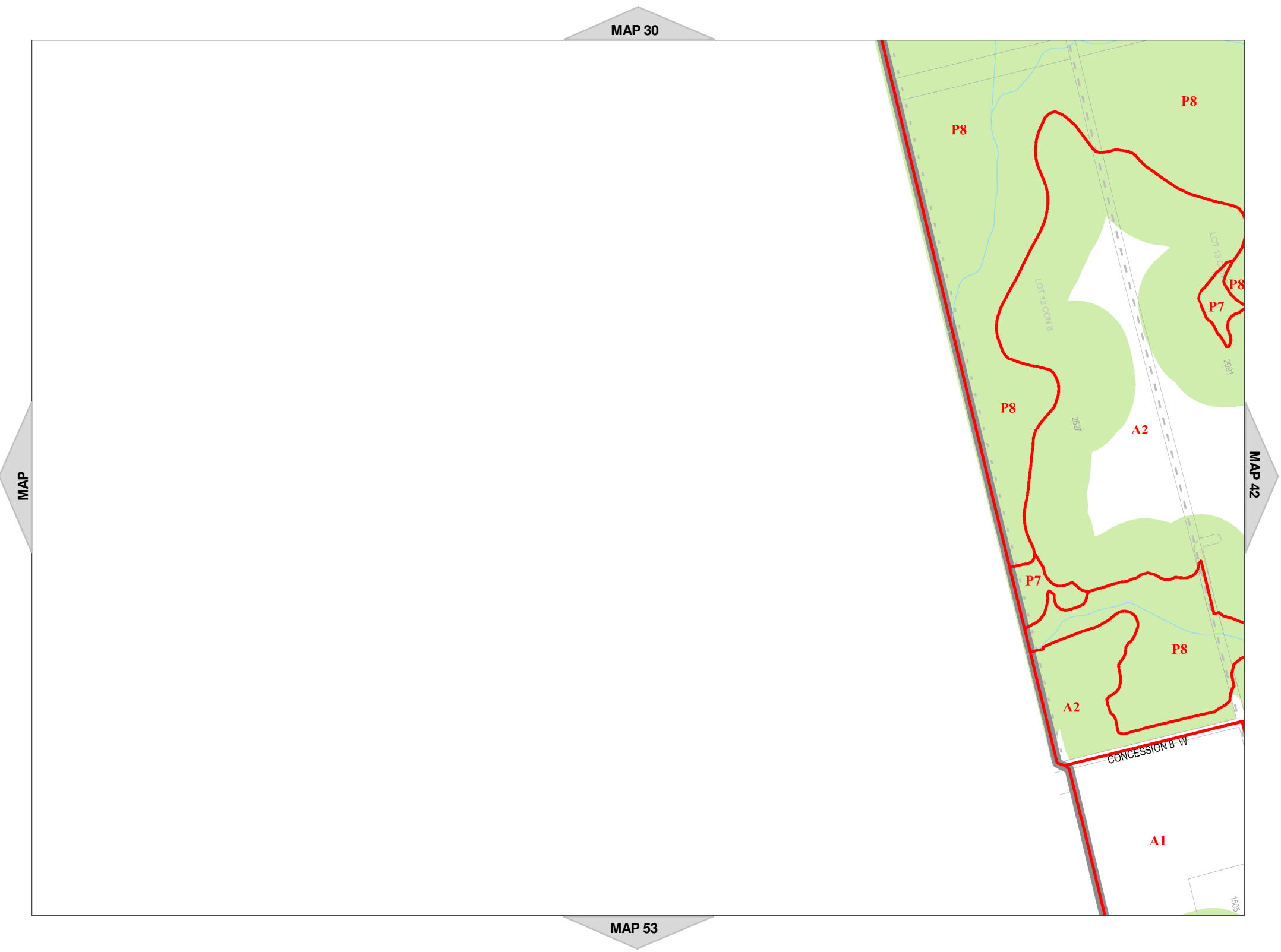
Legend

-  Urban Boundary
-  Lots and Concessions
-  Zoning Boundary
-  City Boundary
-  RSA Boundary
-  Special Exception
-  Holding Provision
-  Temporary Use
-  NEC Development Control
-  C.A. Regulated Area
-  Area Subject to Different Zoning By-Law
-  Stream



NORTH
SCALE 1 : 10,000

MAP 41 of Schedule 'A'





Hamilton

City of Hamilton
Zoning By-Law 05-200

DRAFT

Map Reference Number	By-Law Number	Effective Date of By-Law

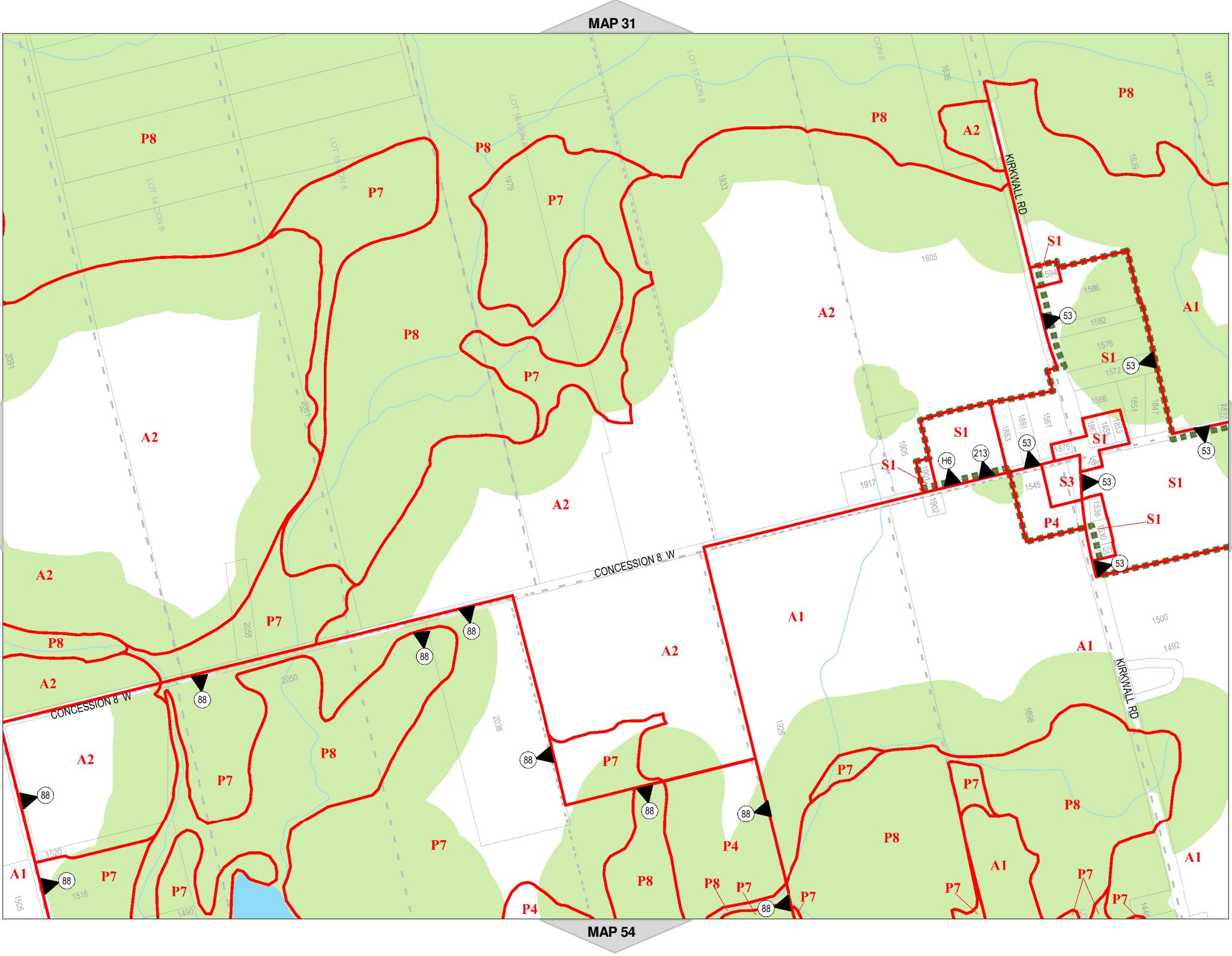
Legend

- Urban Boundary
- Lots and Concessions
- Zoning Boundary
- City Boundary
- RSA Boundary
- Special Exception
- Holding Provision
- Temporary Use
- NEC Development Control
- C.A. Regulated Area
- Area Subject to Different Zoning By-Law
- Stream



NORTH
SCALE 1 : 10,000

MAP 42 of Schedule 'A'





Hamilton

City of Hamilton
Zoning By-Law 05-200

DRAFT

Map Reference Number	By-Law Number	Effective Date of By-Law

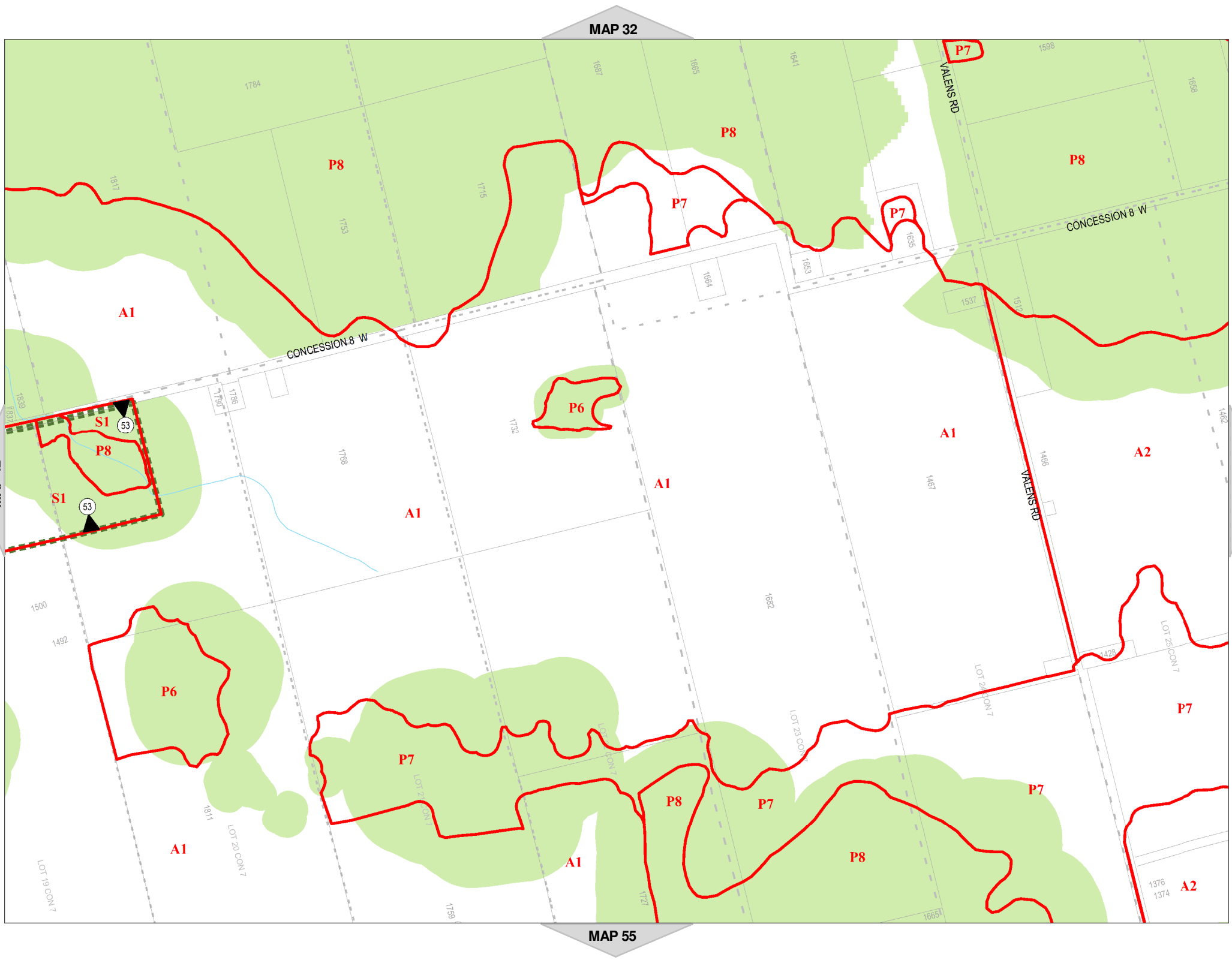
Legend

- Urban Boundary
- Lots and Concessions
- Zoning Boundary
- City Boundary
- RSA Boundary
- Special Exception
- Holding Provision
- Temporary Use
- NEC Development Control
- C.A. Regulated Area
- Area Subject to Different Zoning By-Law
- Stream



NORTH
SCALE 1 : 10,000

MAP 43 of Schedule 'A'





Hamilton

City of Hamilton
Zoning By-Law 05-200

DRAFT

Map Reference Number	By-Law Number	Effective Date of By-Law

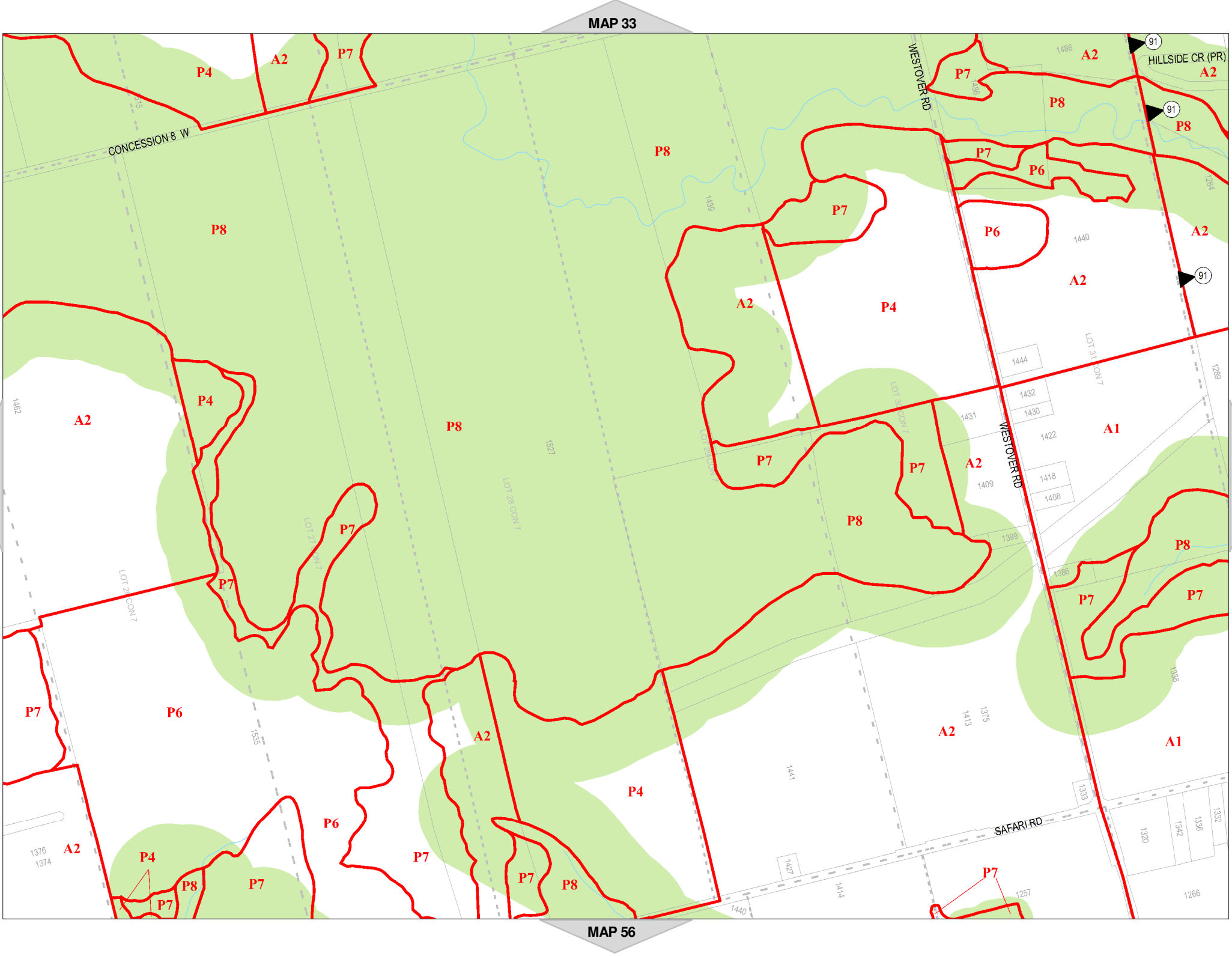
Legend

- Urban Boundary
- Lots and Concessions
- Zoning Boundary
- City Boundary
- RSA Boundary
- Special Exception
- Holding Provision
- Temporary Use
- NEC Development Control
- C.A. Regulated Area
- Area Subject to Different Zoning By-Law
- Stream



SCALE 1 : 10,000

MAP 44 of Schedule 'A'





Hamilton

City of Hamilton
Zoning By-Law 05-200

DRAFT

Map Reference Number	By-Law Number	Effective Date of By-Law

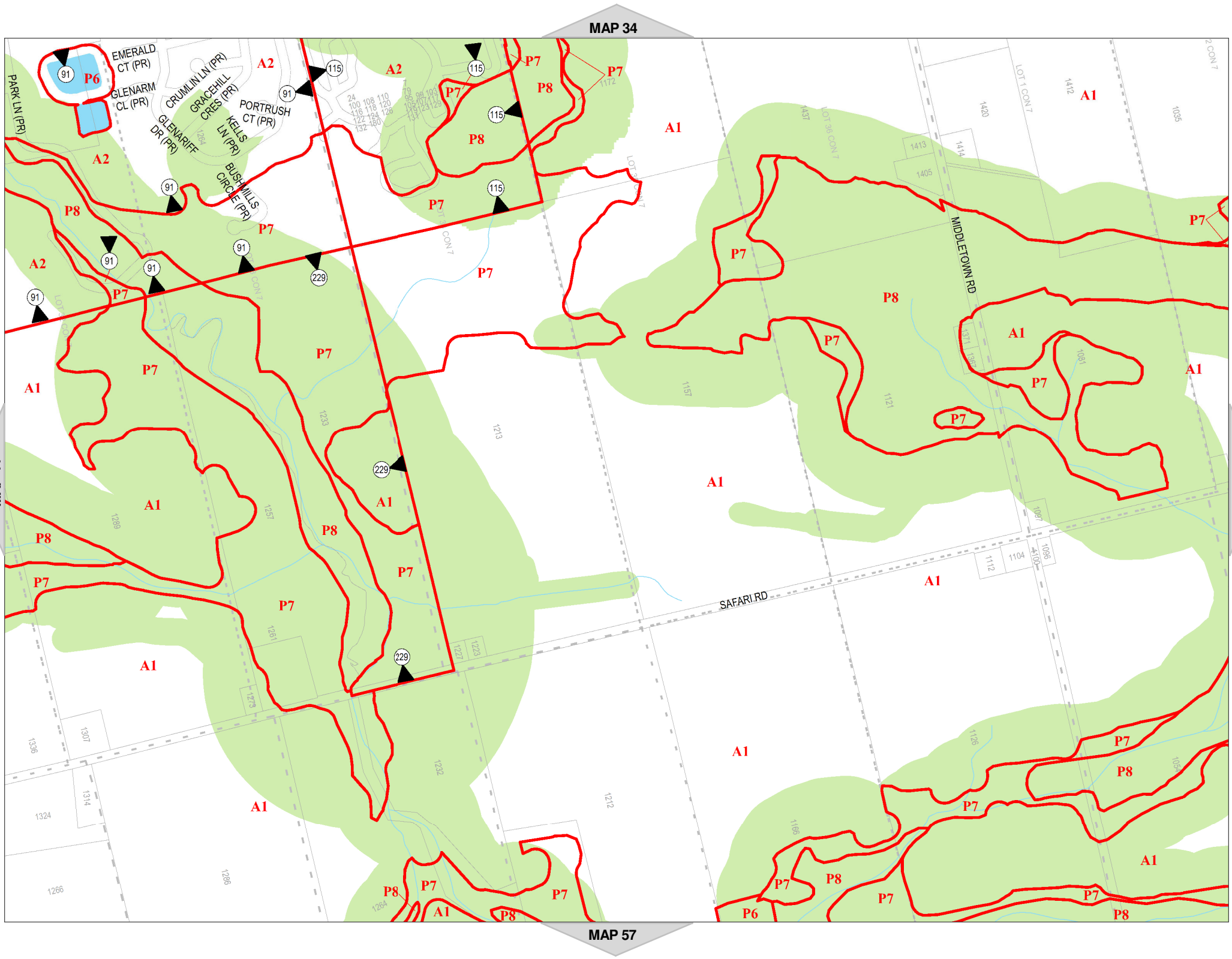
Legend

- Urban Boundary
- Lots and Concessions
- Zoning Boundary
- City Boundary
- RSA Boundary
- Special Exception
- Holding Provision
- Temporary Use
- NEC Development Control
- C.A. Regulated Area
- Area Subject to Different Zoning By-Law
- Stream



SCALE 1 : 10,000

MAP 45 of Schedule 'A'





Hamilton

City of Hamilton
Zoning By-Law 05-200

DRAFT

Map Reference Number	By-Law Number	Effective Date of By-Law

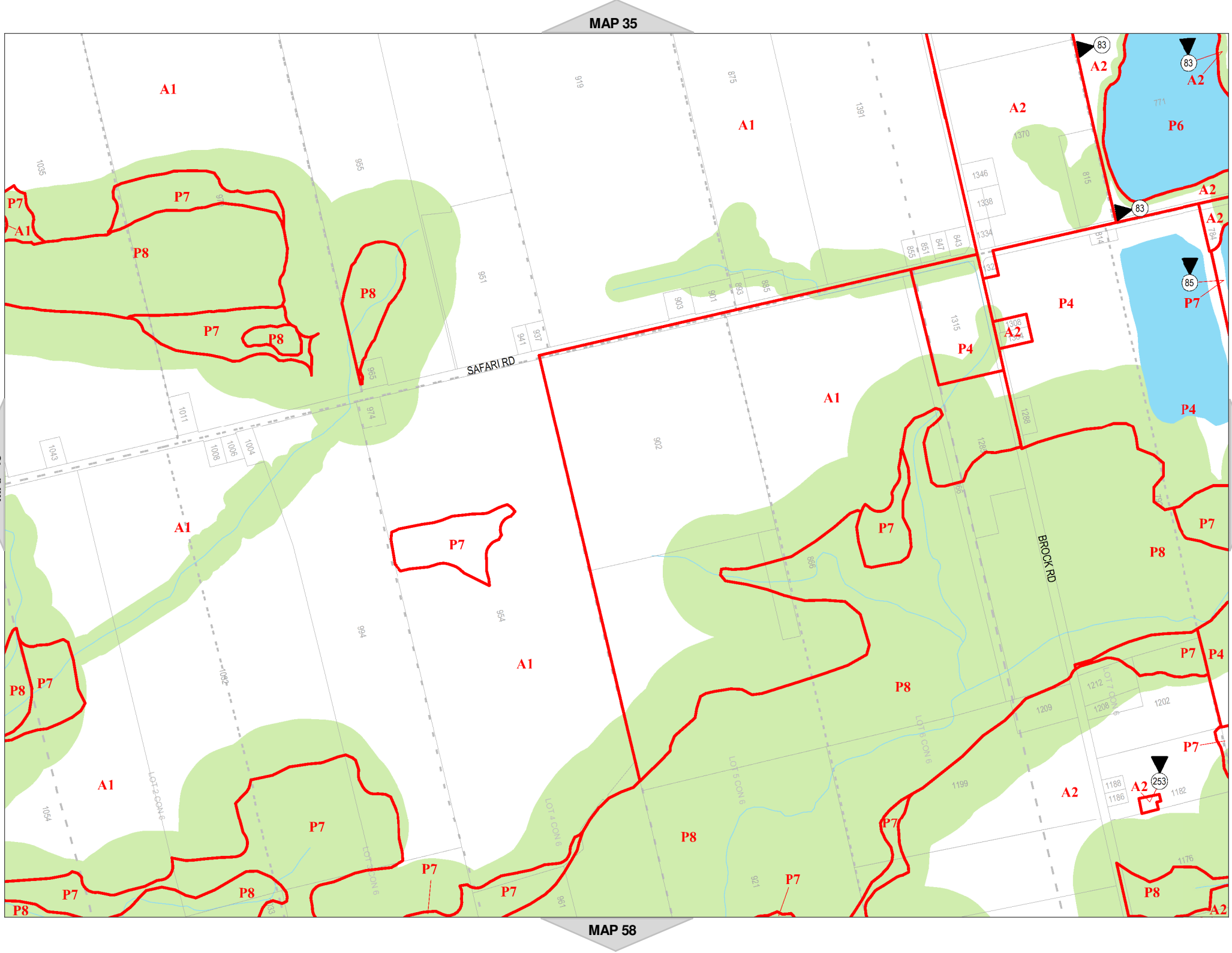
Legend

- Urban Boundary
- Lots and Concessions
- Zoning Boundary
- City Boundary
- RSA Boundary
- Special Exception
- Holding Provision
- Temporary Use
- NEC Development Control
- C.A. Regulated Area
- Area Subject to Different Zoning By-Law
- Stream



SCALE 1 : 10,000

MAP 46 of Schedule 'A'





Hamilton

City of Hamilton
Zoning By-Law 05-200

DRAFT

Map Reference Number	By-Law Number	Effective Date of By-Law

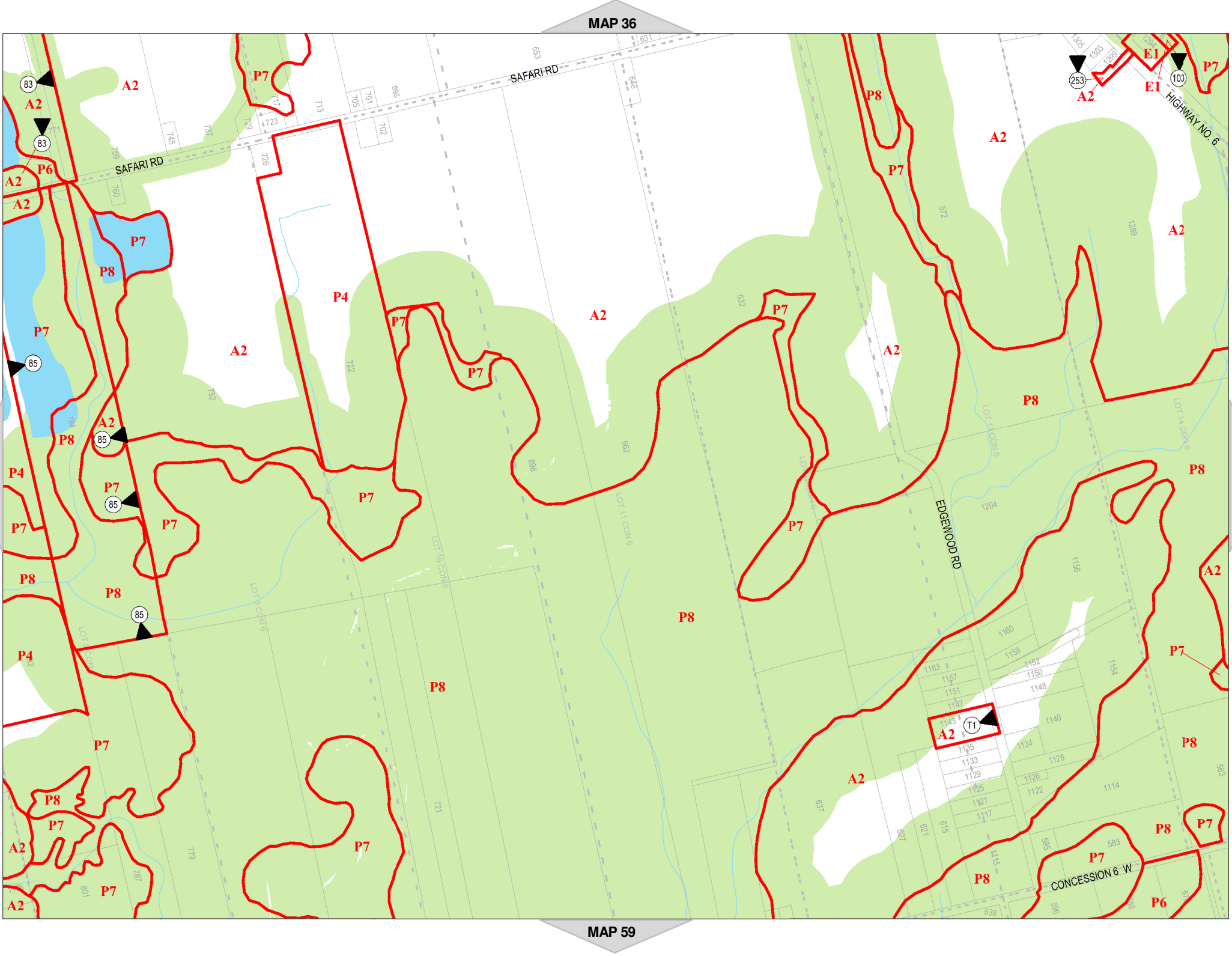
Legend

- Urban Boundary
- Lots and Concessions
- Zoning Boundary
- City Boundary
- RSA Boundary
- Special Exception
- Holding Provision
- Temporary Use
- NEC Development Control
- C.A. Regulated Area
- Area Subject to Different Zoning By-Law
- Stream



NORTH
SCALE 1 : 10,000

MAP 47 of Schedule 'A'





Hamilton

City of Hamilton
Zoning By-Law 05-200

DRAFT

Map Reference Number	By-Law Number	Effective Date of By-Law

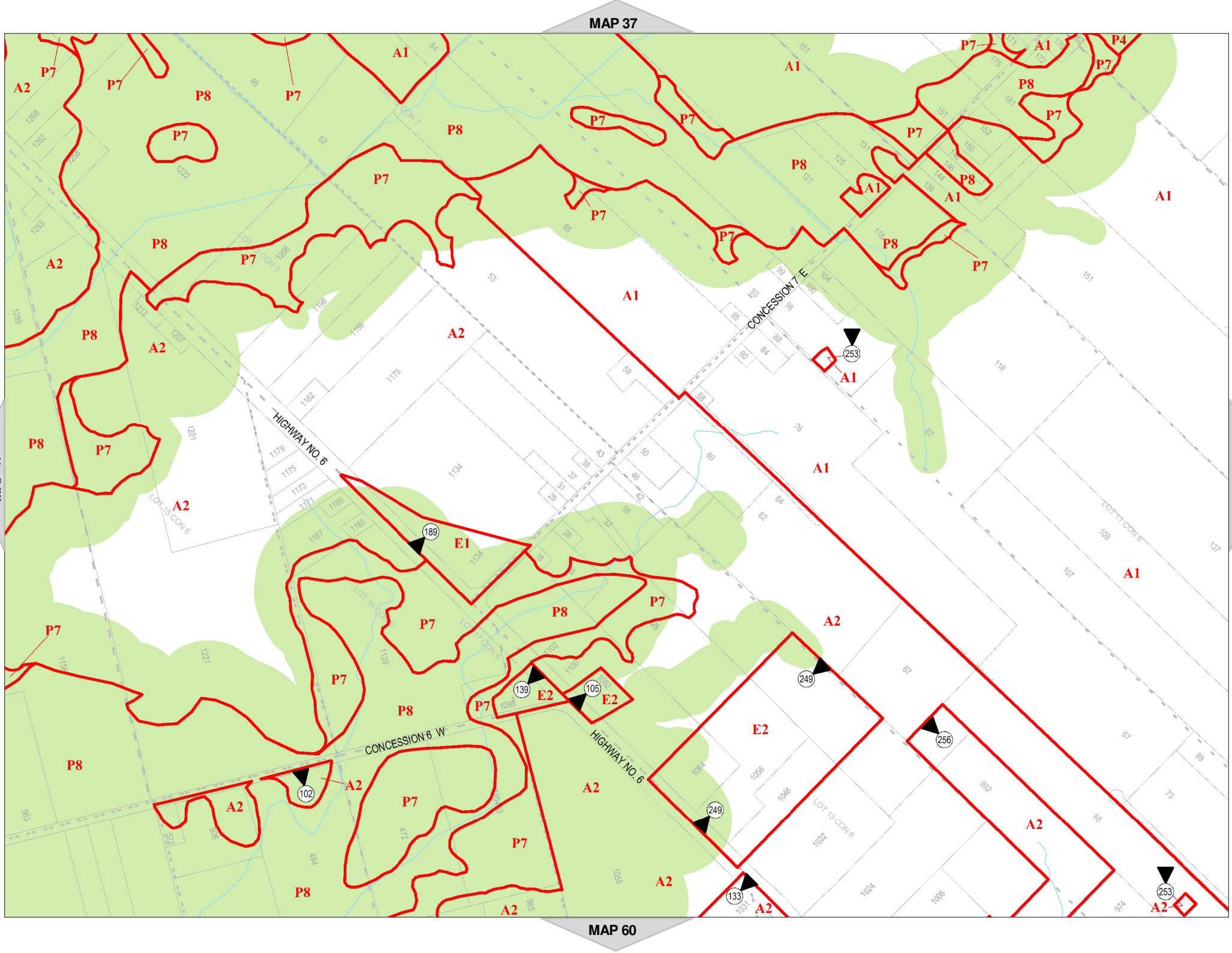
Legend

- Urban Boundary
- Lots and Concessions
- Zoning Boundary
- City Boundary
- RSA Boundary
- Special Exception
- Holding Provision
- Temporary Use
- NEC Development Control
- C.A. Regulated Area
- Area Subject to Different Zoning By-Law
- Stream



SCALE 1 : 10,000

MAP 48 of Schedule 'A'















Hamilton

**City of Hamilton
Zoning By-Law 05-200**

DRAFT

Map Reference Number	By-Law Number	Effective Date of By-Law

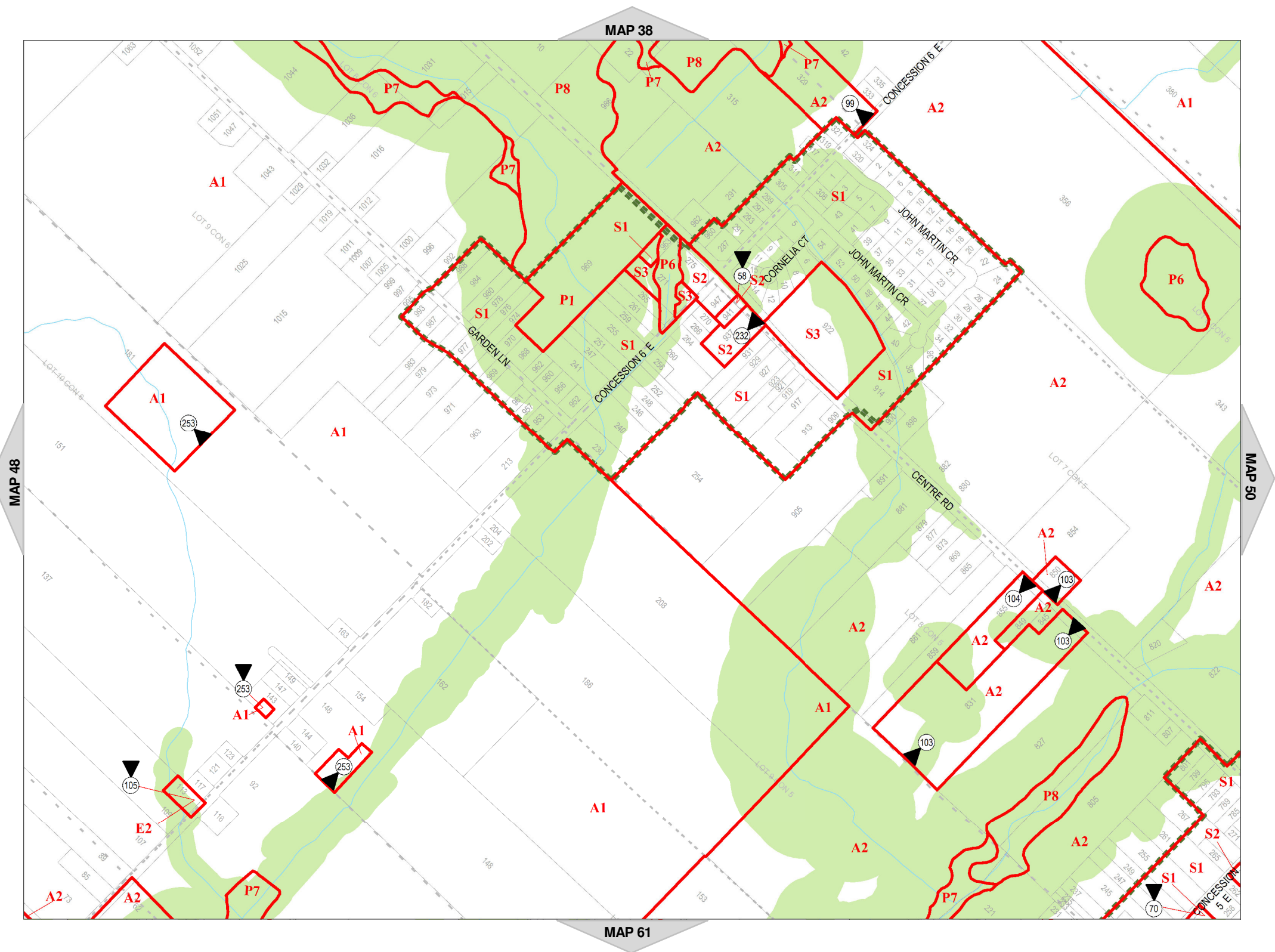
Legend

- | | |
|---|---|
|  | Urban Boundary |
|  | Lots and Concessions |
|  | Zoning Boundary |
|  | City Boundary |
|  | RSA Boundary |
|  | Special Exception |
|  | Holding Provision |
|  | Temporary Use |
|  | NEC Development Control |
|  | C.A. Regulated Area |
|  | Area Subject to Different Zoning By-Law |
|  | Stream |



SCALE 1 : 10,000

MAP 49 of Schedule 'A'





Hamilton

City of Hamilton
Zoning By-Law 05-200

DRAFT

Map Reference Number	By-Law Number	Effective Date of By-Law

Legend

- Urban Boundary
- Lots and Concessions
- Zoning Boundary
- City Boundary
- RSA Boundary
- Special Exception
- Holding Provision
- Temporary Use
- NEC Development Control
- C.A. Regulated Area
- Area Subject to Different Zoning By-Law
- Stream



SCALE 1 : 10,000

MAP 50 of Schedule 'A'

