



Hamilton

City of Hamilton  
Zoning By-Law 05-200

DRAFT

Map Reference Number	By-Law Number	Effective Date of By-Law

Legend

- Urban Boundary
- Lots and Concessions
- Zoning Boundary
- City Boundary
- RSA Boundary
- Special Exception
- Holding Provision
- Temporary Use
- NEC Development Control
- C.A. Regulated Area
- Area Subject to Different Zoning By-Law
- Stream



NORTH  
SCALE 1 : 10,000

MAP 51 of Schedule 'A'

MAP 40



MAP 63



Hamilton

City of Hamilton  
Zoning By-Law 05-200

DRAFT

Map Reference Number	By-Law Number	Effective Date of By-Law

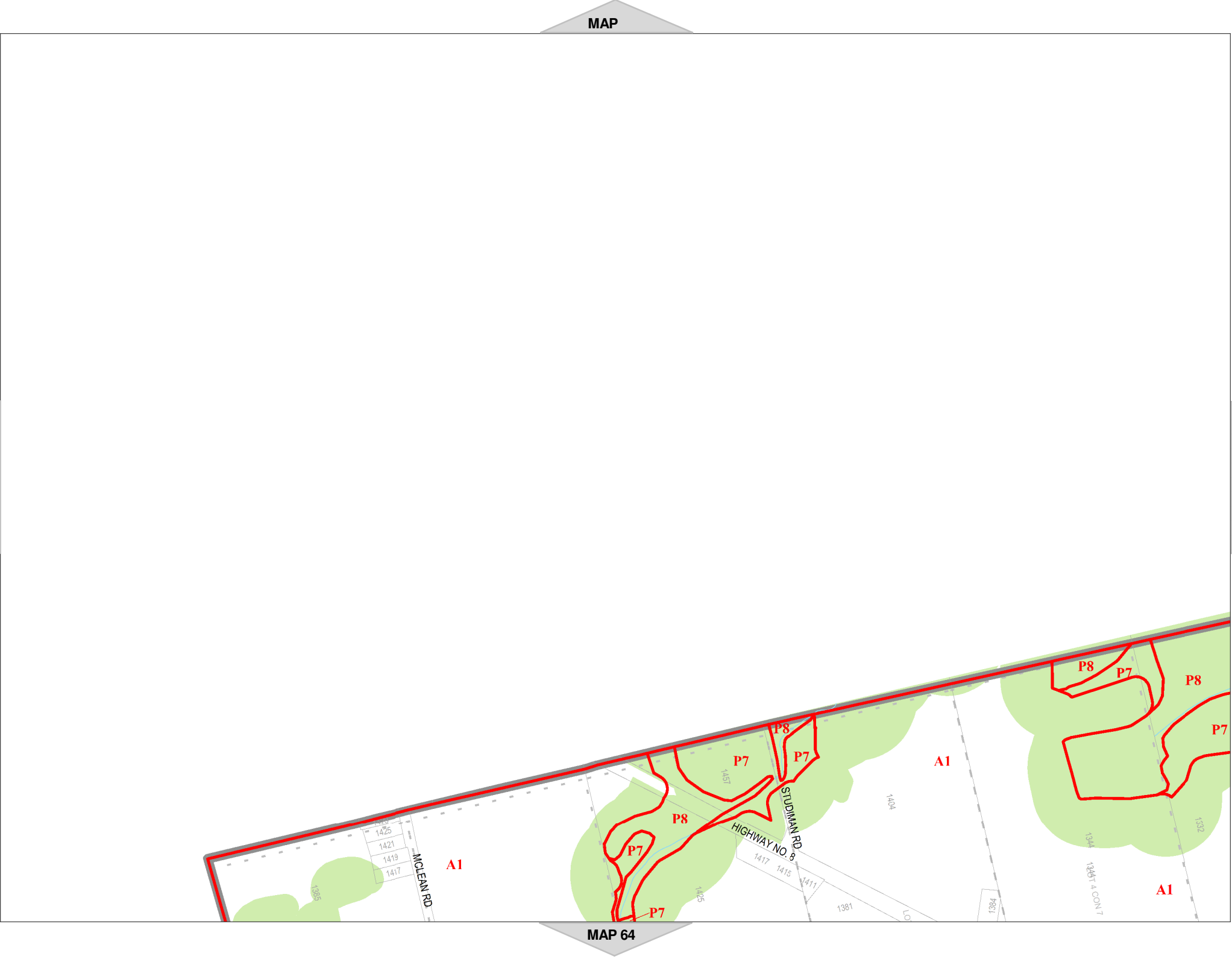
Legend

- Urban Boundary
- Lots and Concessions
- Zoning Boundary
- City Boundary
- RSA Boundary
- Special Exception
- Holding Provision
- Temporary Use
- NEC Development Control
- C.A. Regulated Area
- Area Subject to Different Zoning By-Law
- Stream



NORTH  
SCALE 1 : 10,000

MAP 52 of Schedule 'A'





Hamilton

City of Hamilton  
Zoning By-Law 05-200

DRAFT

Map Reference Number	By-Law Number	Effective Date of By-Law

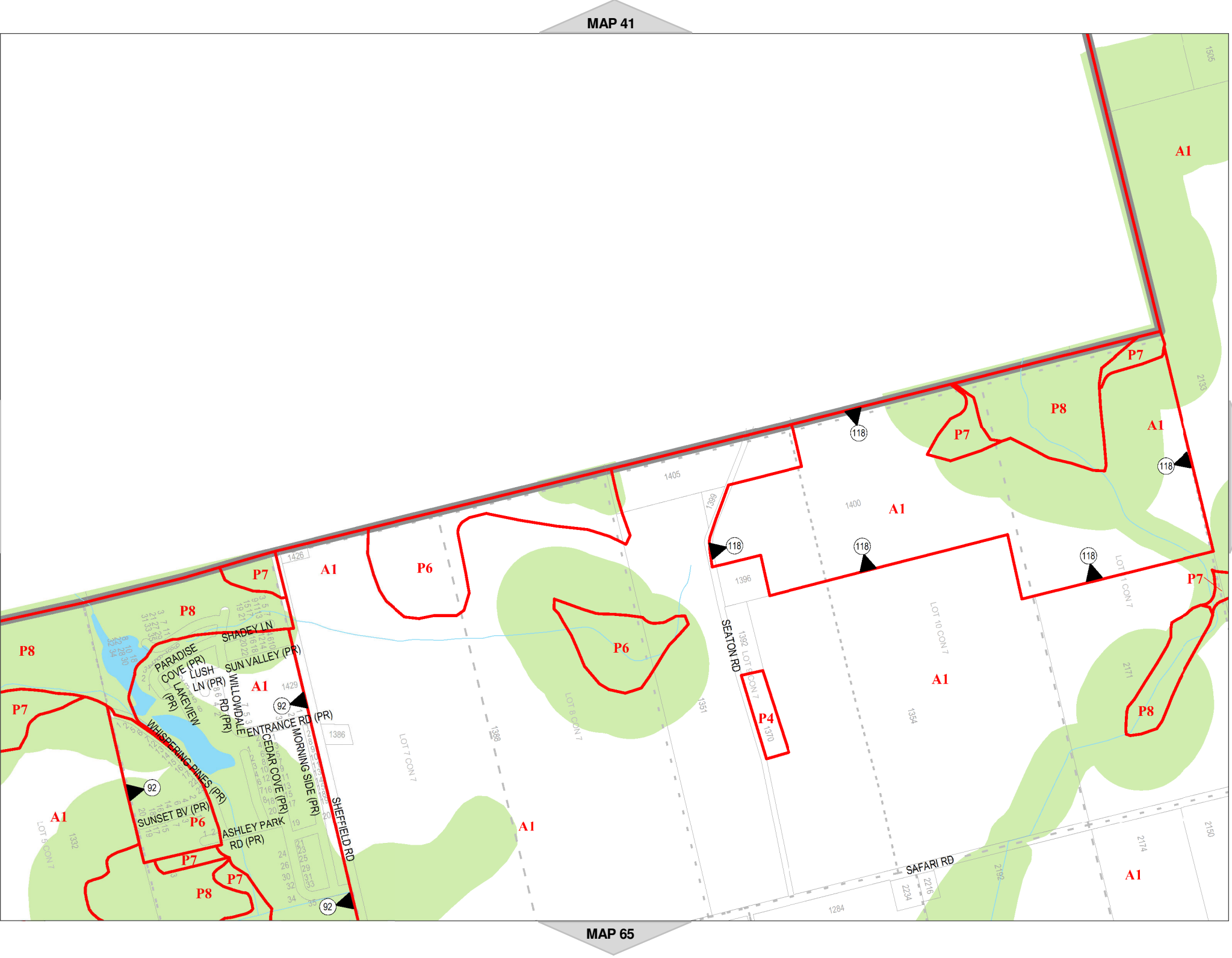
Legend

- Urban Boundary
- Lots and Concessions
- Zoning Boundary
- City Boundary
- RSA Boundary
- Special Exception
- Holding Provision
- Temporary Use
- NEC Development Control
- C.A. Regulated Area
- Area Subject to Different Zoning By-Law
- Stream



SCALE 1 : 10,000

MAP 53 of Schedule 'A'





Hamilton

City of Hamilton  
Zoning By-Law 05-200

DRAFT

Map Reference Number	By-Law Number	Effective Date of By-Law

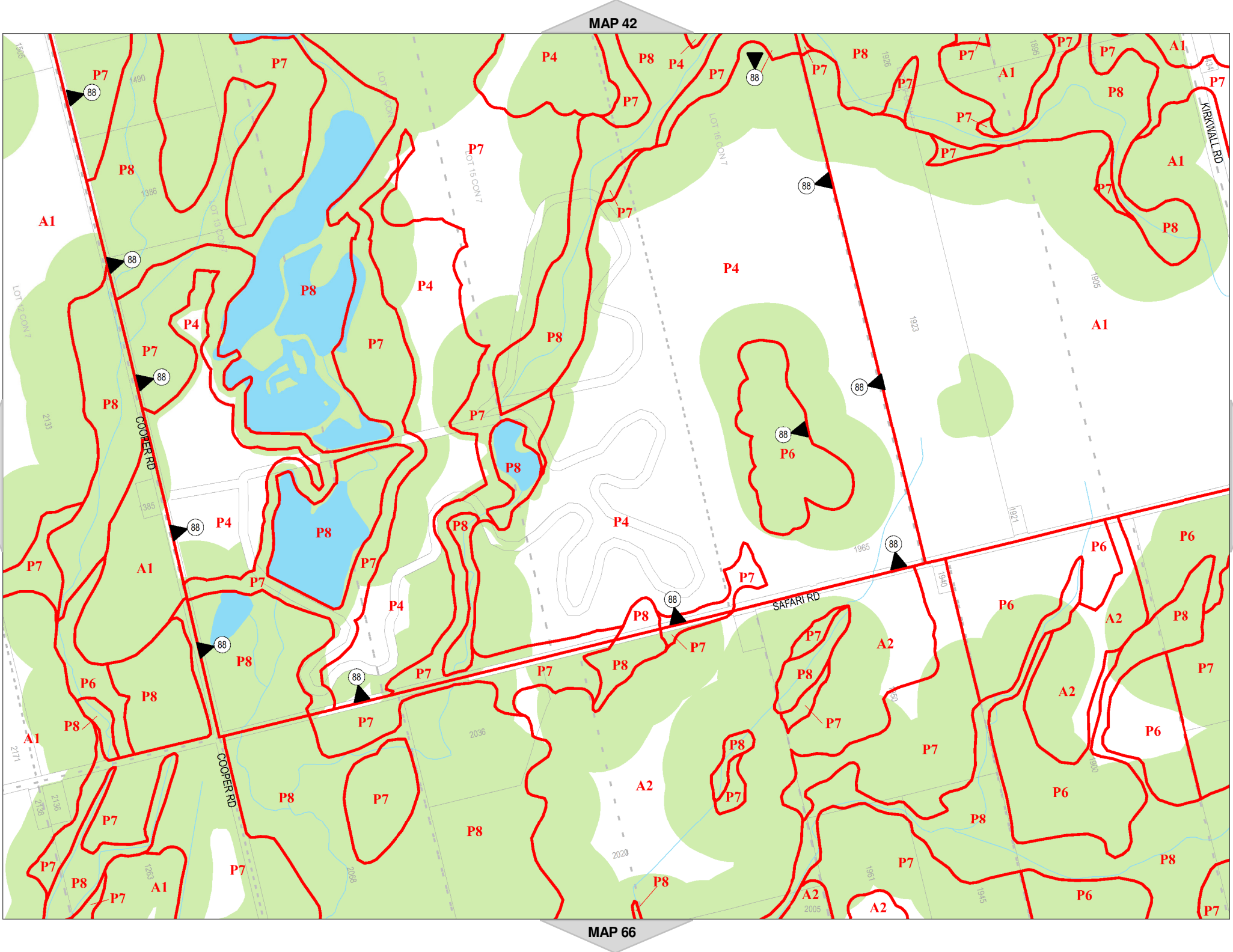
Legend

- Urban Boundary
- Lots and Concessions
- Zoning Boundary
- City Boundary
- RSA Boundary
- Special Exception
- Holding Provision
- Temporary Use
- NEC Development Control
- C.A. Regulated Area
- Area Subject to Different Zoning By-Law
- Stream



NORTH  
SCALE 1 : 10,000

MAP 54 of Schedule 'A'







Hamilton

City of Hamilton  
Zoning By-Law 05-200

DRAFT

Map Reference Number	By-Law Number	Effective Date of By-Law

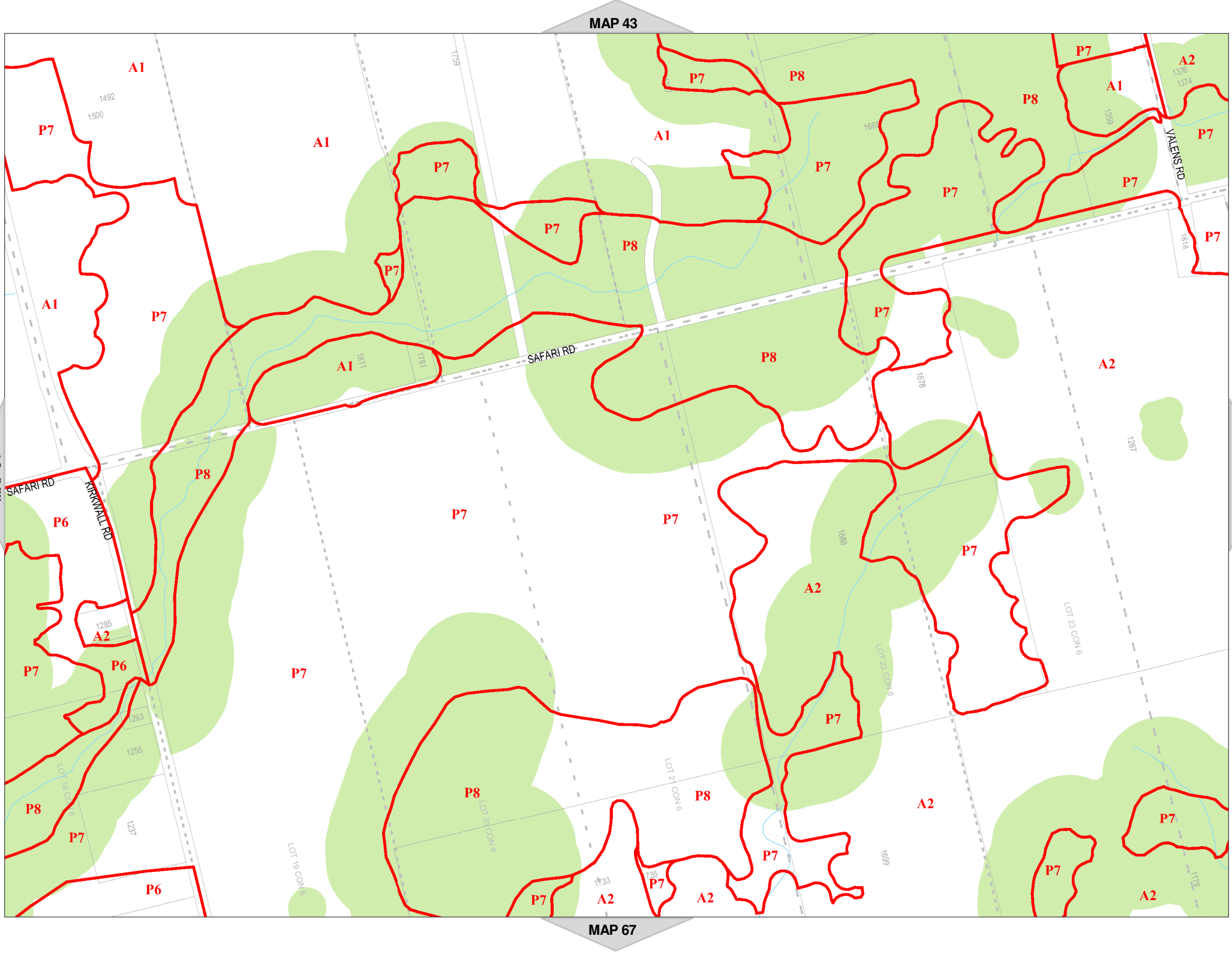
Legend

- Urban Boundary
- Lots and Concessions
- Zoning Boundary
- City Boundary
- RSA Boundary
- Special Exception
- Holding Provision
- Temporary Use
- NEC Development Control
- C.A. Regulated Area
- Area Subject to Different Zoning By-Law
- Stream



NORTH  
SCALE 1 : 10,000

MAP 55 of Schedule 'A'





Hamilton

City of Hamilton  
Zoning By-Law 05-200

DRAFT

Map Reference Number	By-Law Number	Effective Date of By-Law

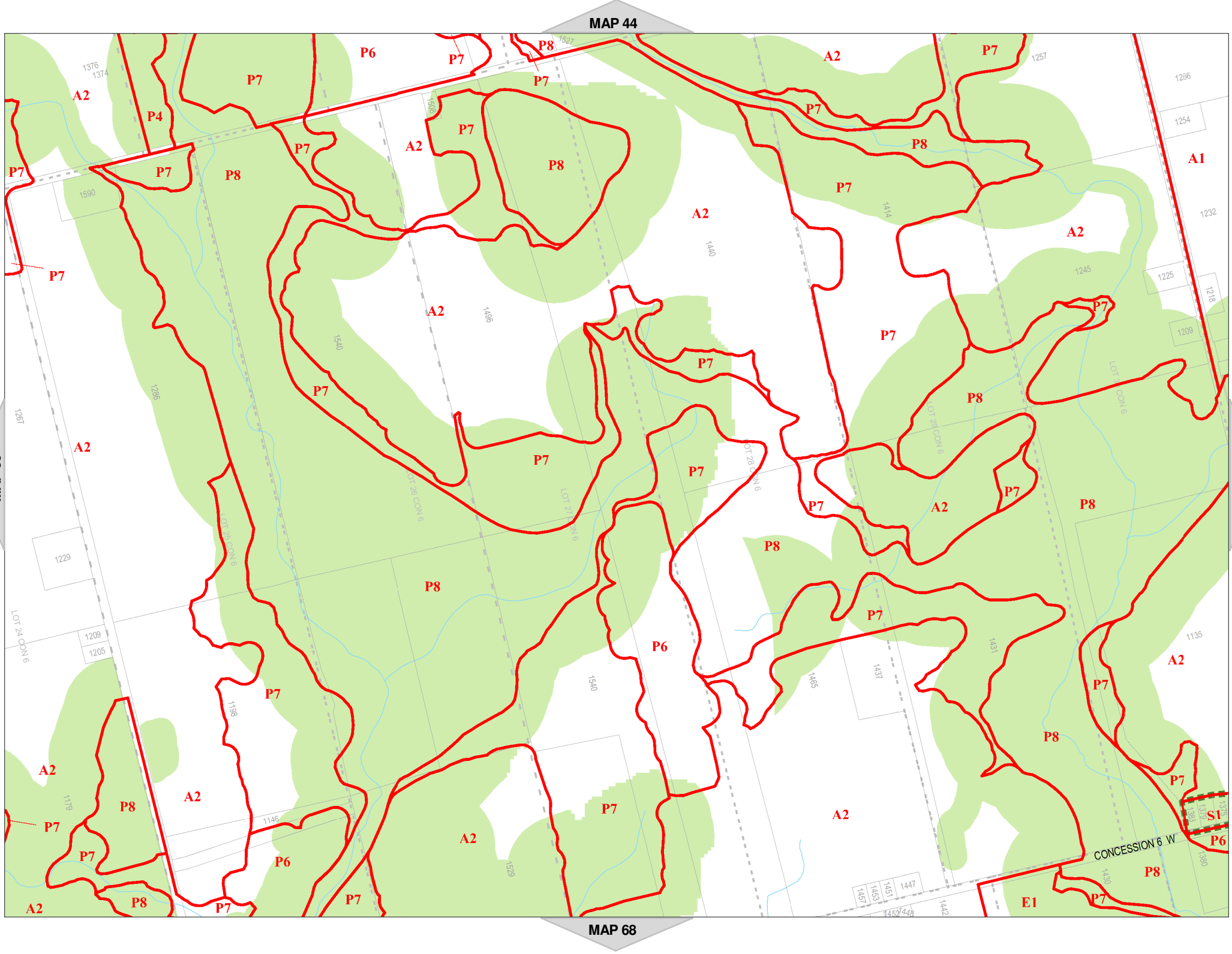
Legend

- Urban Boundary
- Lots and Concessions
- Zoning Boundary
- City Boundary
- RSA Boundary
- Special Exception
- Holding Provision
- Temporary Use
- NEC Development Control
- C.A. Regulated Area
- Area Subject to Different Zoning By-Law
- Stream



SCALE 1 : 10,000

MAP 56 of Schedule 'A'





Hamilton

City of Hamilton  
Zoning By-Law 05-200

DRAFT

Map Reference Number	By-Law Number	Effective Date of By-Law

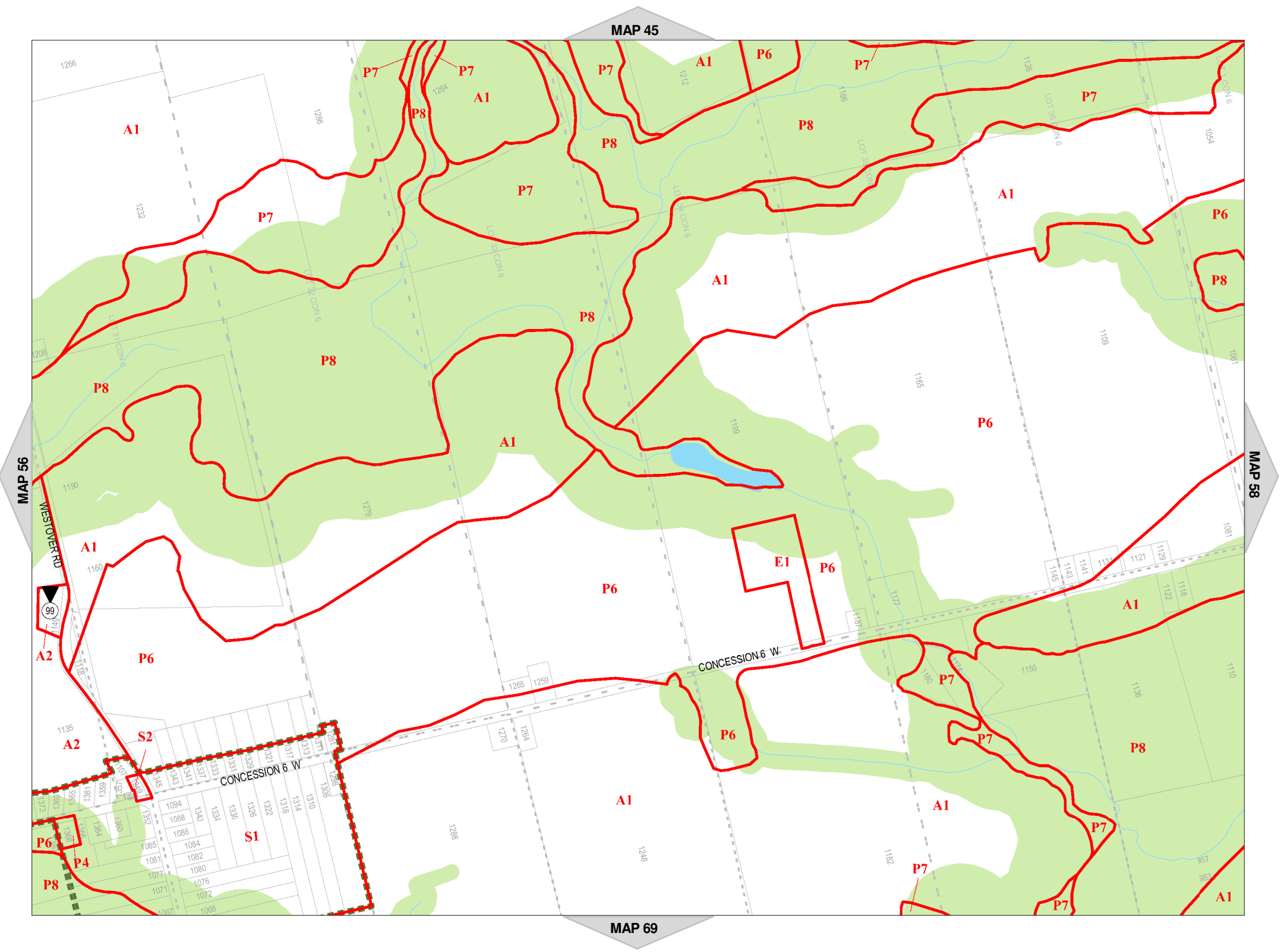
Legend

- Urban Boundary
- Lots and Concessions
- Zoning Boundary
- City Boundary
- RSA Boundary
- Special Exception
- Holding Provision
- Temporary Use
- NEC Development Control
- C.A. Regulated Area
- Area Subject to Different Zoning By-Law
- Stream



SCALE 1 : 10,000

MAP 57 of Schedule 'A'





Hamilton

City of Hamilton  
Zoning By-Law 05-200

DRAFT

Map Reference Number	By-Law Number	Effective Date of By-Law

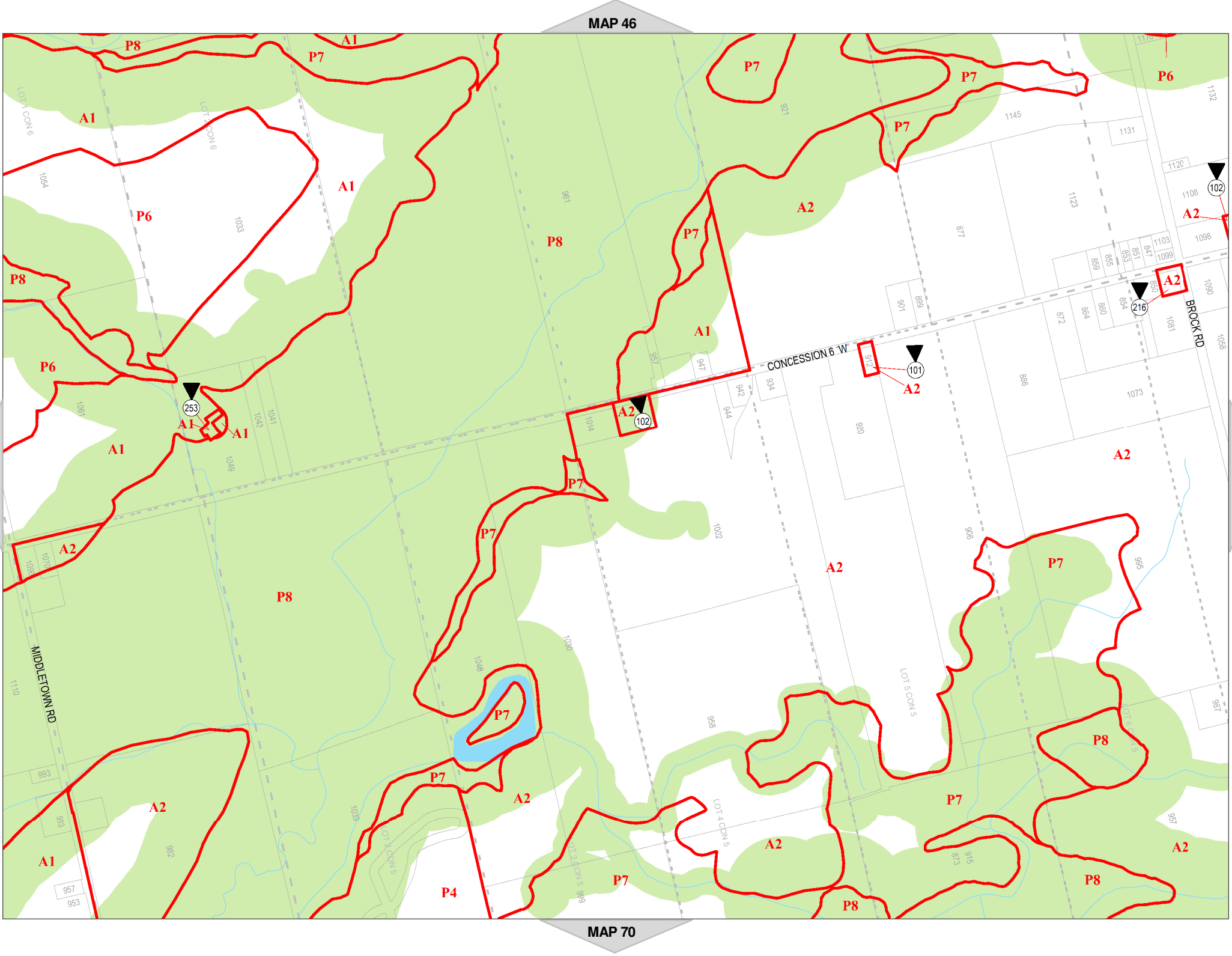
Legend

- Urban Boundary
- Lots and Concessions
- Zoning Boundary
- City Boundary
- RSA Boundary
- Special Exception
- Holding Provision
- Temporary Use
- NEC Development Control
- C.A. Regulated Area
- Area Subject to Different Zoning By-Law
- Stream



SCALE 1 : 10,000

MAP 58 of Schedule 'A'







Hamilton

City of Hamilton  
Zoning By-Law 05-200

DRAFT

Map Reference Number	By-Law Number	Effective Date of By-Law

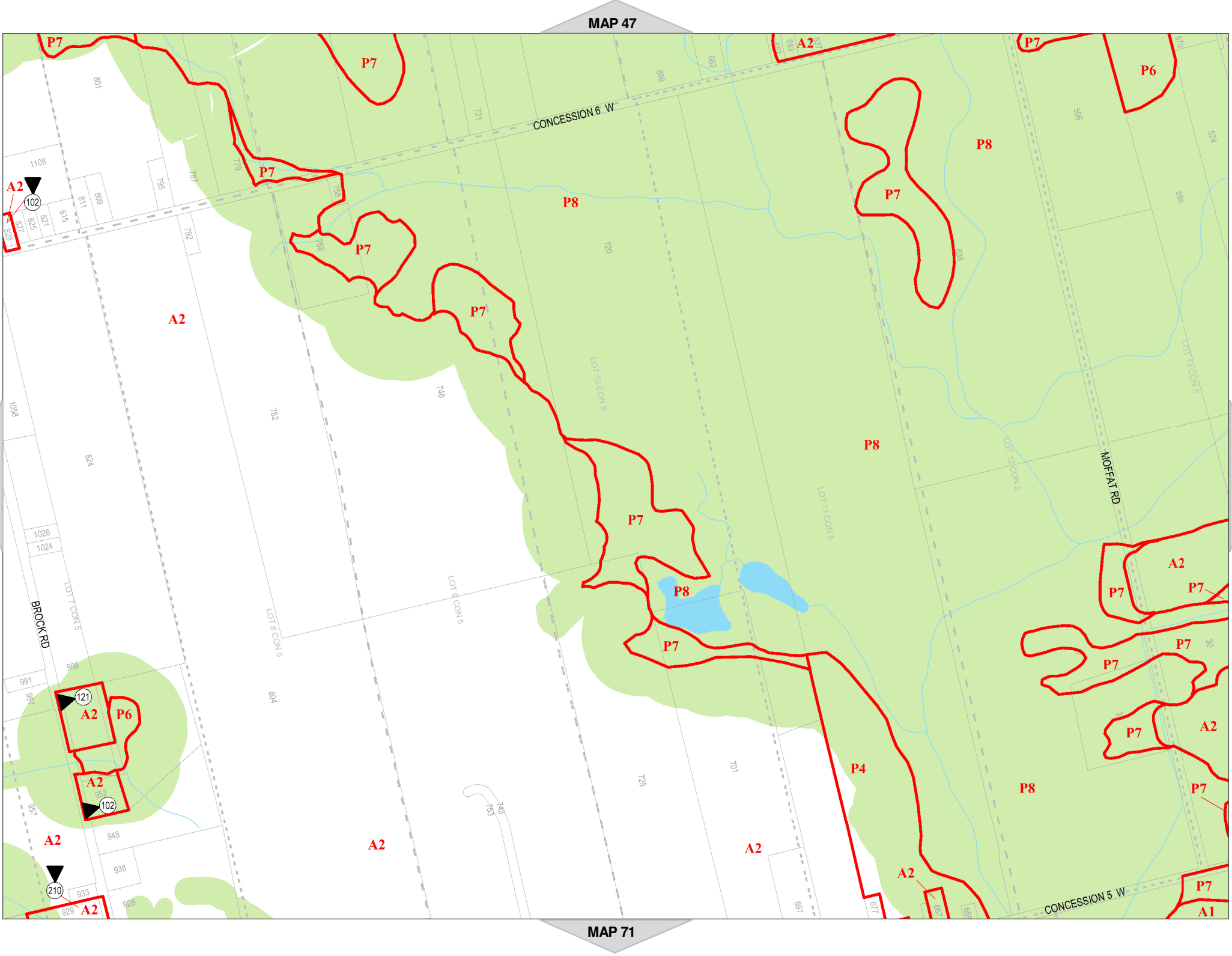
Legend

- Urban Boundary
- Lots and Concessions
- Zoning Boundary
- City Boundary
- RSA Boundary
- Special Exception
- Holding Provision
- Temporary Use
- NEC Development Control
- C.A. Regulated Area
- Area Subject to Different Zoning By-Law
- Stream



NORTH  
SCALE 1 : 10,000

MAP 59 of Schedule 'A'







Hamilton

City of Hamilton  
Zoning By-Law 05-200

DRAFT

Map Reference Number	By-Law Number	Effective Date of By-Law

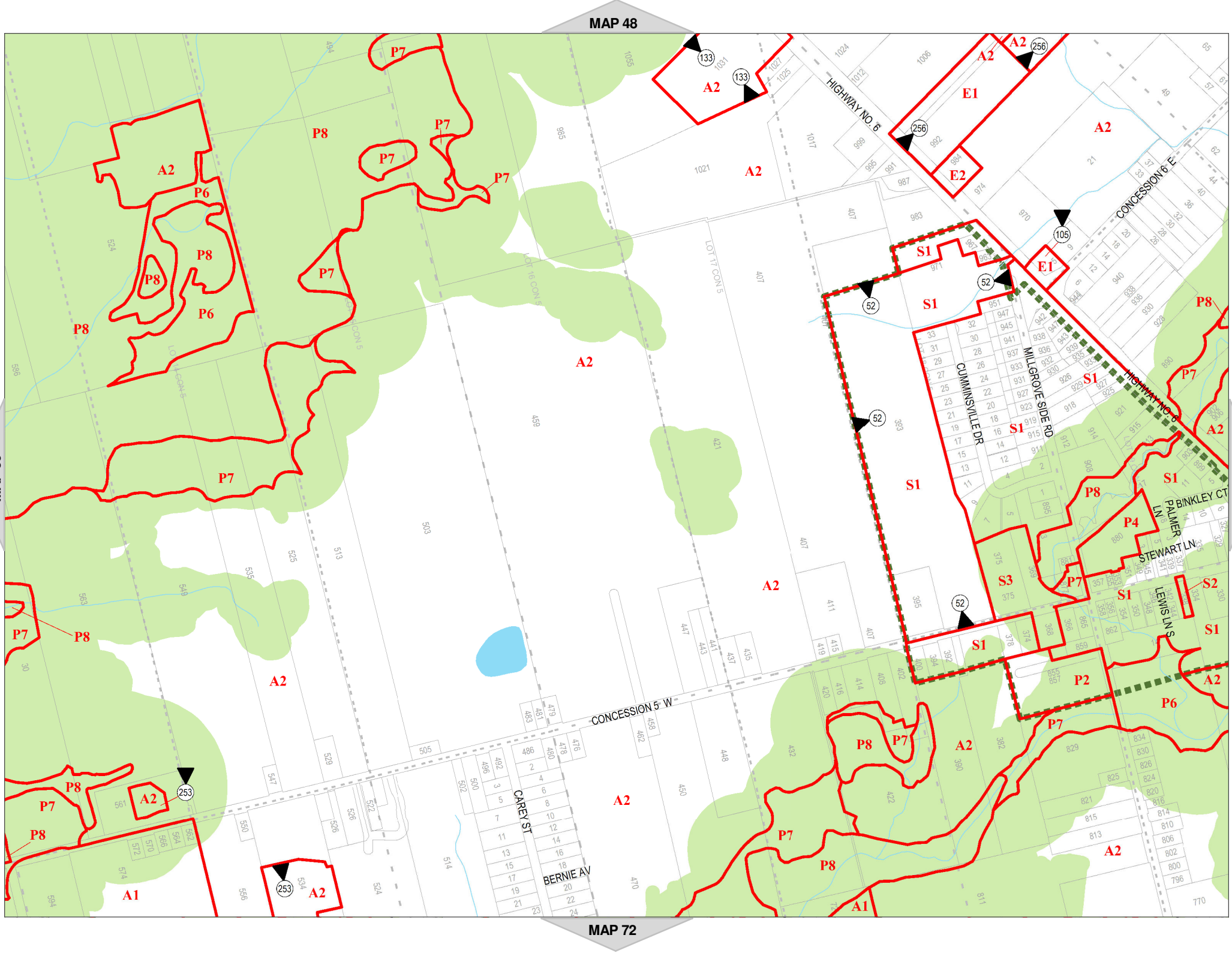
Legend

- Urban Boundary
- Lots and Concessions
- Zoning Boundary
- City Boundary
- RSA Boundary
- Special Exception
- Holding Provision
- Temporary Use
- NEC Development Control
- C.A. Regulated Area
- Area Subject to Different Zoning By-Law
- Stream



NORTH  
SCALE 1 : 10,000

MAP 60 of Schedule 'A'





Hamilton

City of Hamilton  
Zoning By-Law 05-200

DRAFT

Map Reference Number	By-Law Number	Effective Date of By-Law

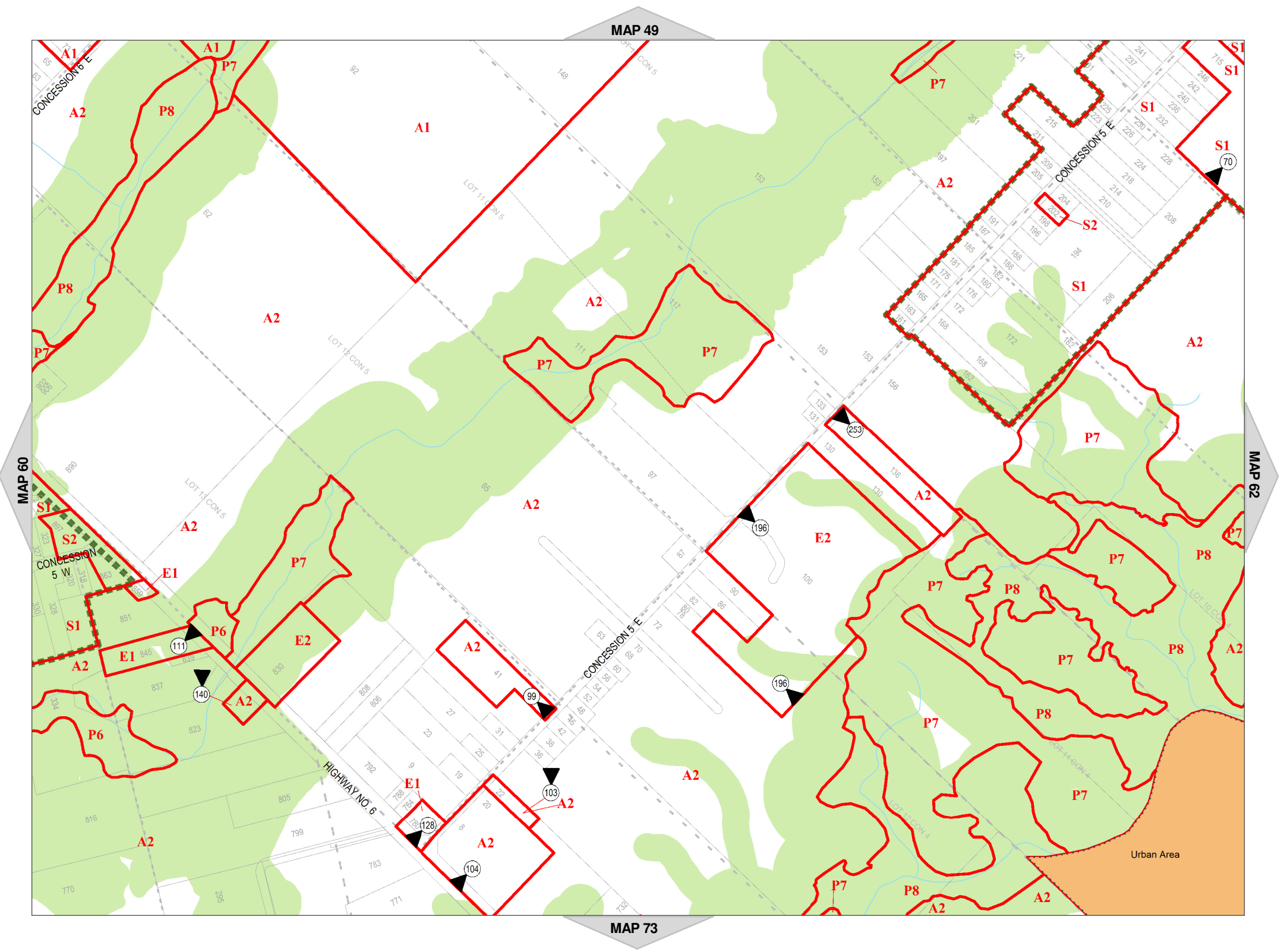
Legend

- Urban Boundary
- Lots and Concessions
- Zoning Boundary
- City Boundary
- RSA Boundary
- Special Exception
- Holding Provision
- Temporary Use
- NEC Development Control
- C.A. Regulated Area
- Area Subject to Different Zoning By-Law
- Stream



SCALE 1 : 10,000

MAP 61 of Schedule 'A'





Hamilton

City of Hamilton  
Zoning By-Law 05-200

DRAFT

Map Reference Number	By-Law Number	Effective Date of By-Law

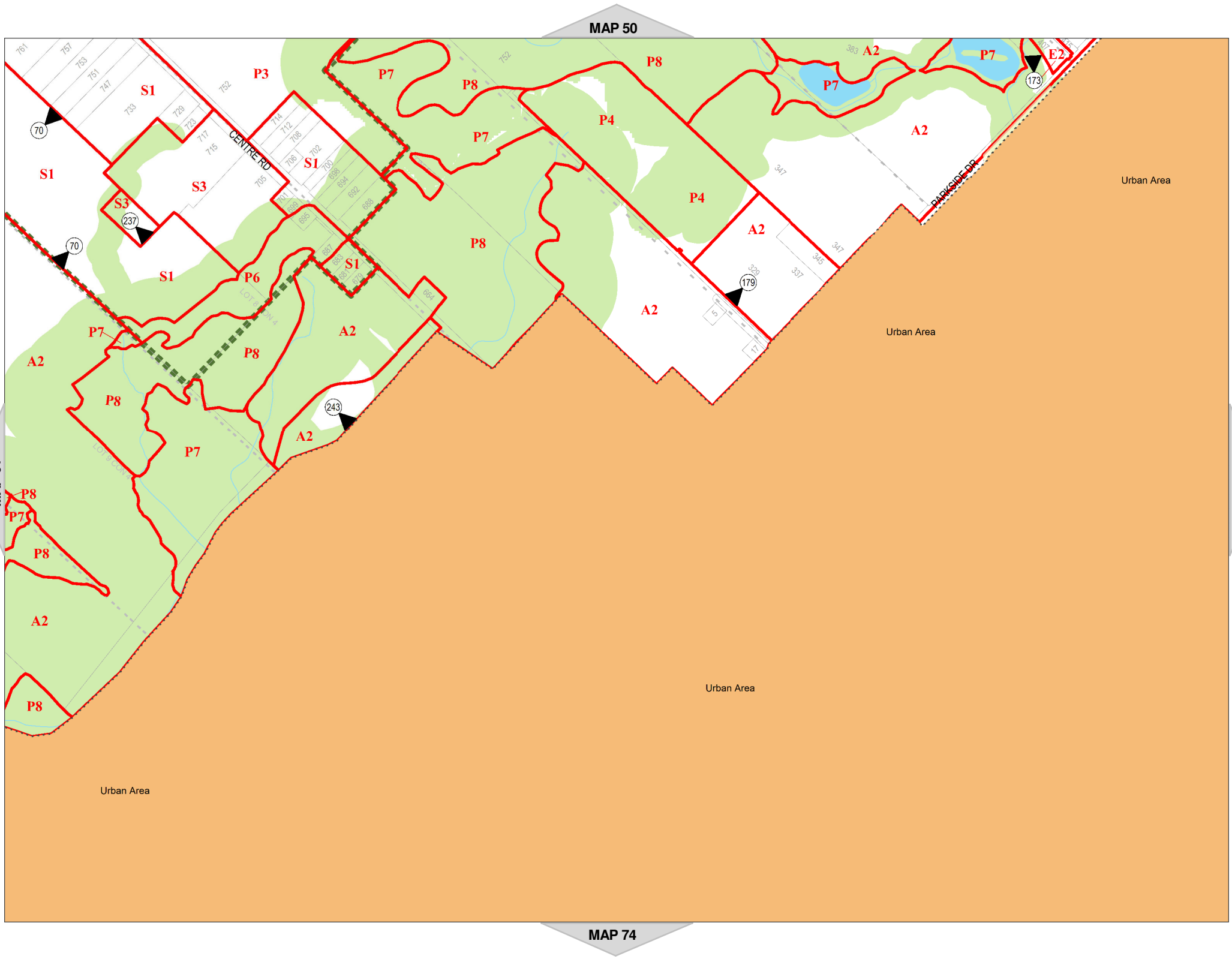
Legend

- Urban Boundary
- Lots and Concessions
- Zoning Boundary
- City Boundary
- RSA Boundary
- Special Exception
- Holding Provision
- Temporary Use
- NEC Development Control
- C.A. Regulated Area
- Area Subject to Different Zoning By-Law
- Stream



NORTH  
SCALE 1 : 10,000

MAP 62 of Schedule 'A'







Hamilton

City of Hamilton  
Zoning By-Law 05-200

DRAFT

Map Reference Number	By-Law Number	Effective Date of By-Law

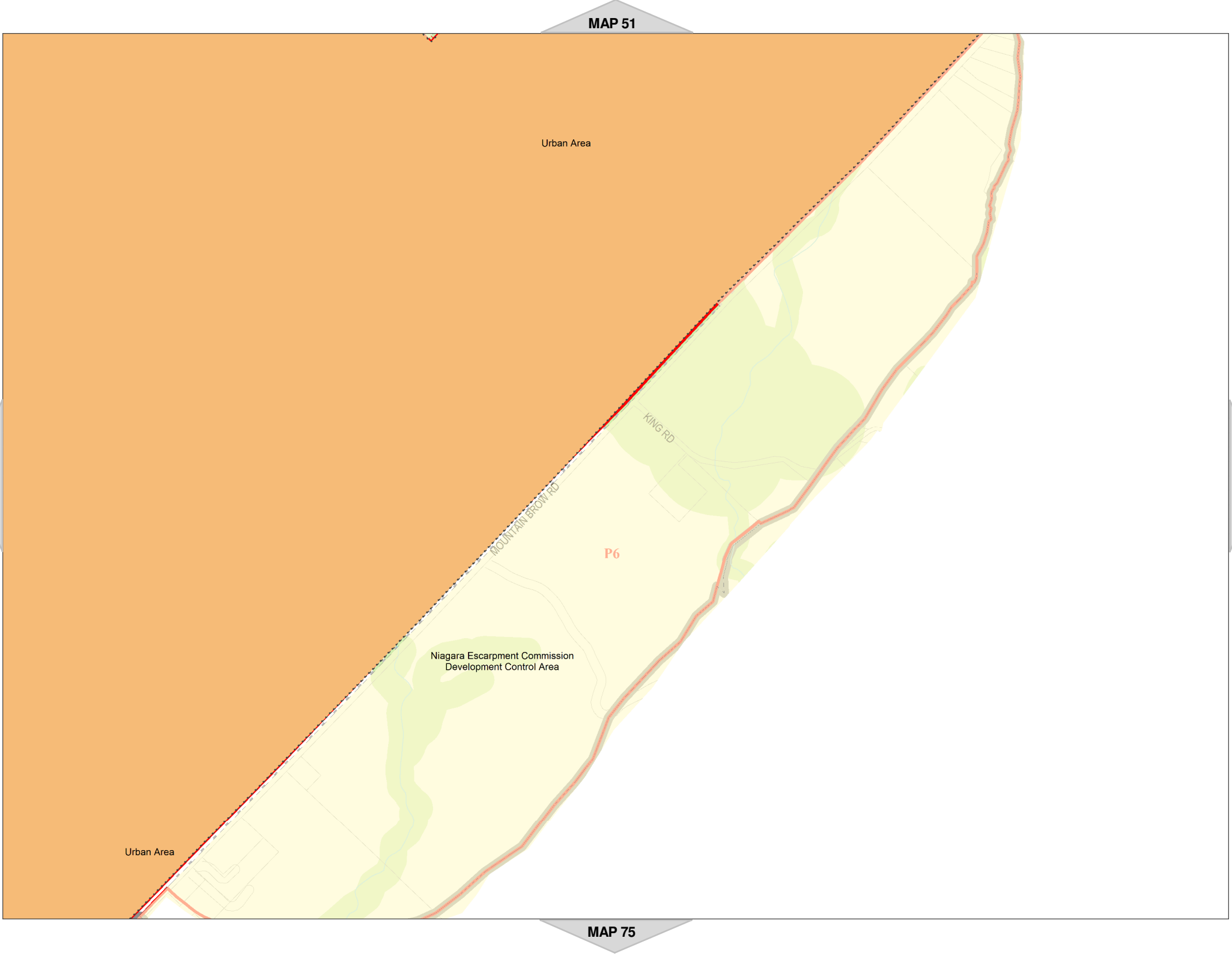
Legend

- Urban Boundary
- Lots and Concessions
- Zoning Boundary
- City Boundary
- RSA Boundary
- Special Exception
- Holding Provision
- Temporary Use
- NEC Development Control
- C.A. Regulated Area
- Area Subject to Different Zoning By-Law
- Stream



SCALE 1 : 10,000

MAP 63 of Schedule 'A'





Hamilton

City of Hamilton  
Zoning By-Law 05-200

DRAFT

Map Reference Number	By-Law Number	Effective Date of By-Law

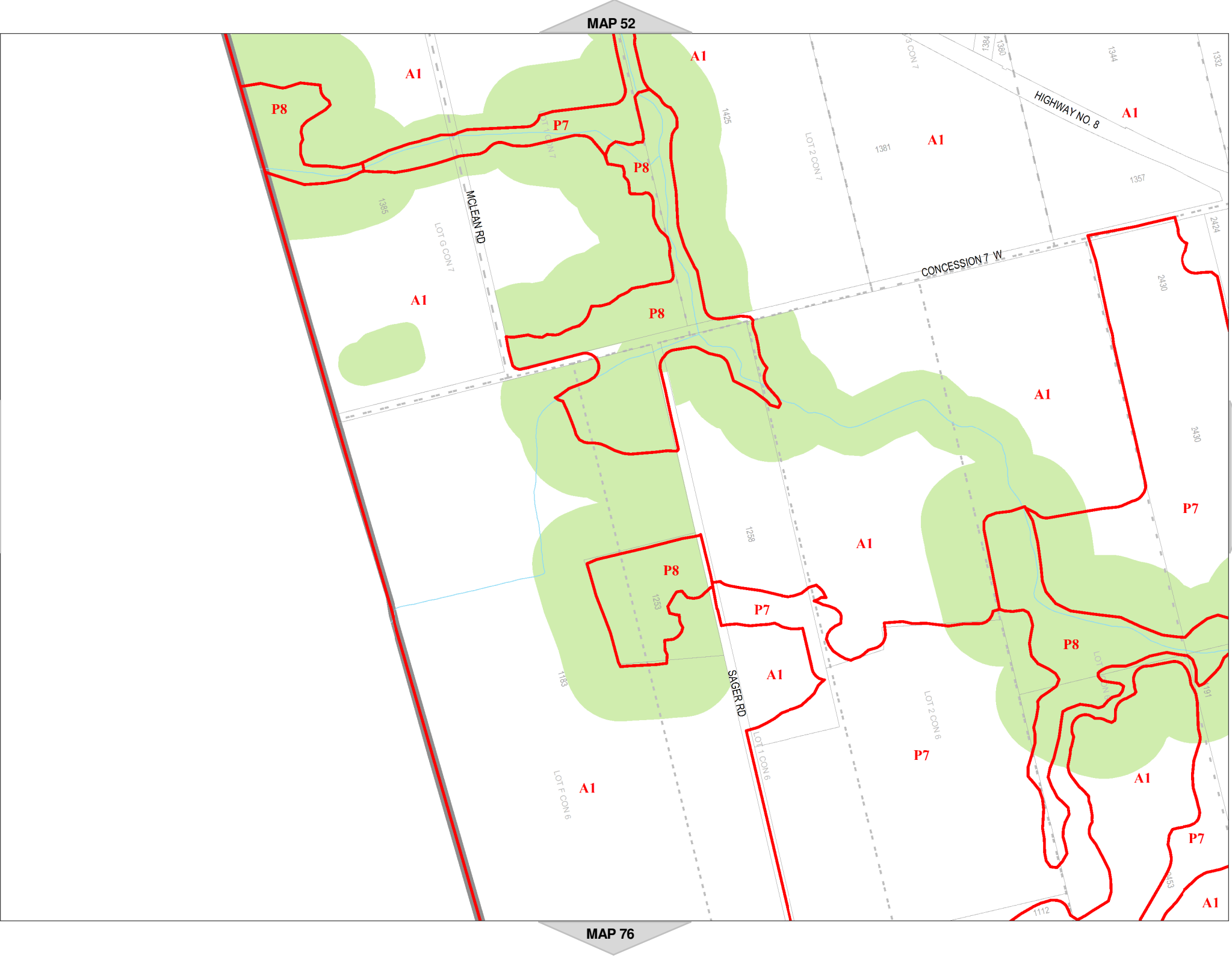
Legend

- Urban Boundary
- Lots and Concessions
- Zoning Boundary
- City Boundary
- RSA Boundary
- Special Exception
- Holding Provision
- Temporary Use
- NEC Development Control
- C.A. Regulated Area
- Area Subject to Different Zoning By-Law
- Stream



NORTH  
SCALE 1 : 10,000

MAP 64 of Schedule 'A'







Hamilton

City of Hamilton  
Zoning By-Law 05-200

DRAFT

Map Reference Number	By-Law Number	Effective Date of By-Law

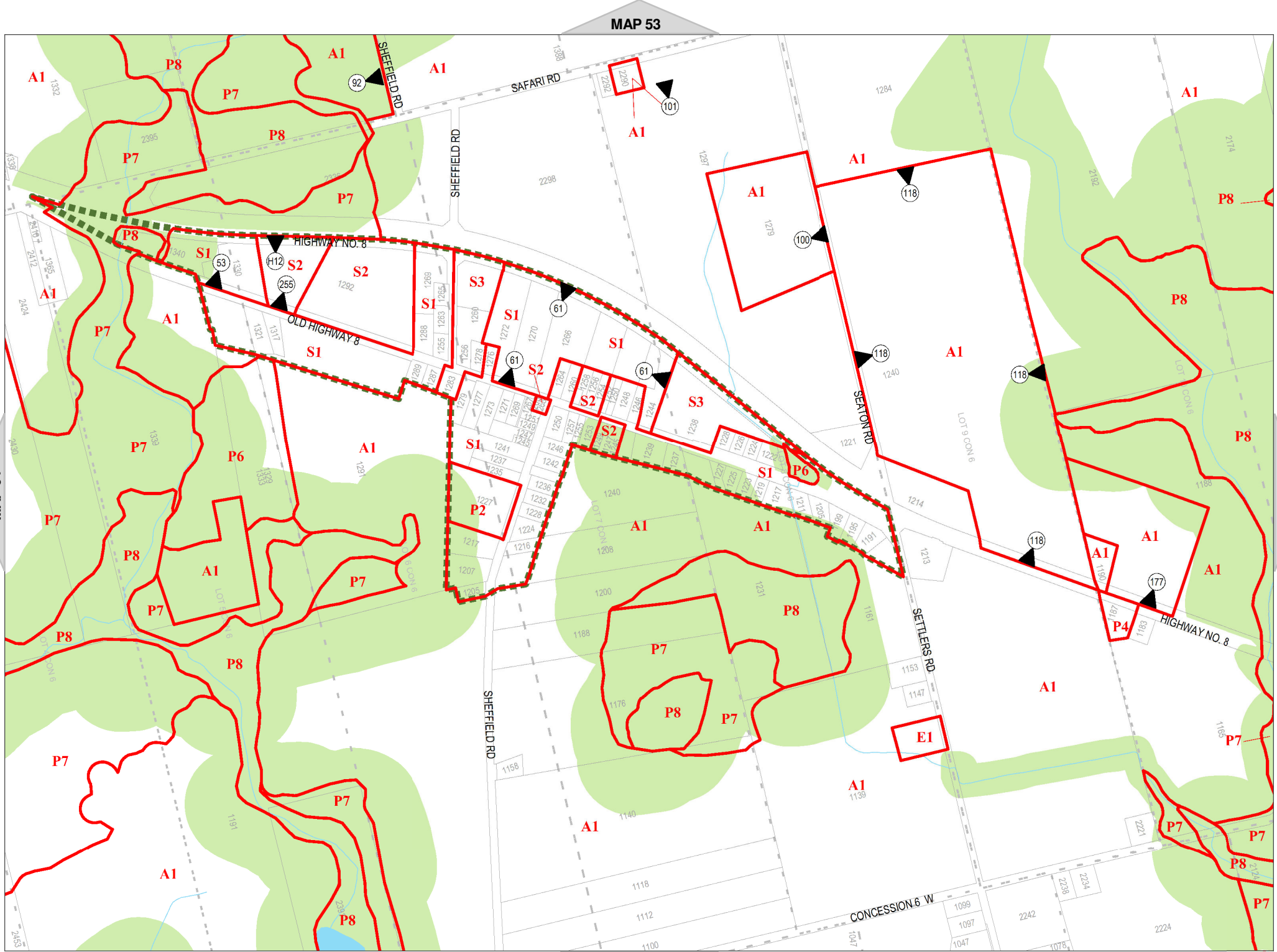
Legend

- Urban Boundary
- Lots and Concessions
- Zoning Boundary
- City Boundary
- RSA Boundary
- Special Exception
- Holding Provision
- Temporary Use
- NEC Development Control
- C.A. Regulated Area
- Area Subject to Different Zoning By-Law
- Stream



SCALE 1 : 10,000

MAP 65 of Schedule 'A'





Hamilton

City of Hamilton  
Zoning By-Law 05-200

DRAFT

Map Reference Number	By-Law Number	Effective Date of By-Law

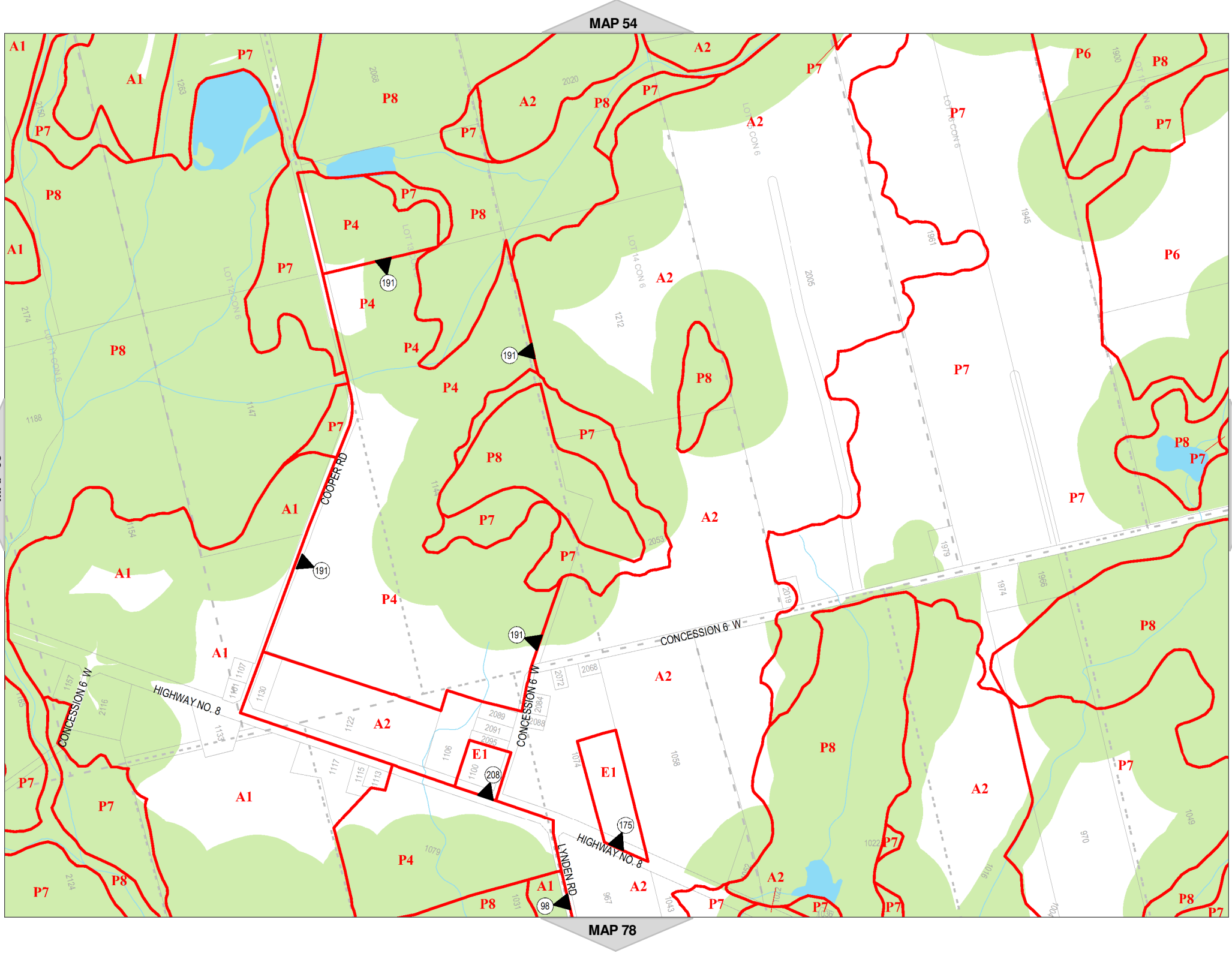
Legend

- Urban Boundary
- Lots and Concessions
- Zoning Boundary
- City Boundary
- RSA Boundary
- Special Exception
- Holding Provision
- Temporary Use
- NEC Development Control
- C.A. Regulated Area
- Area Subject to Different Zoning By-Law
- Stream



SCALE 1 : 10,000

MAP 66 of Schedule 'A'





Hamilton

City of Hamilton  
Zoning By-Law 05-200

DRAFT

Map Reference Number	By-Law Number	Effective Date of By-Law

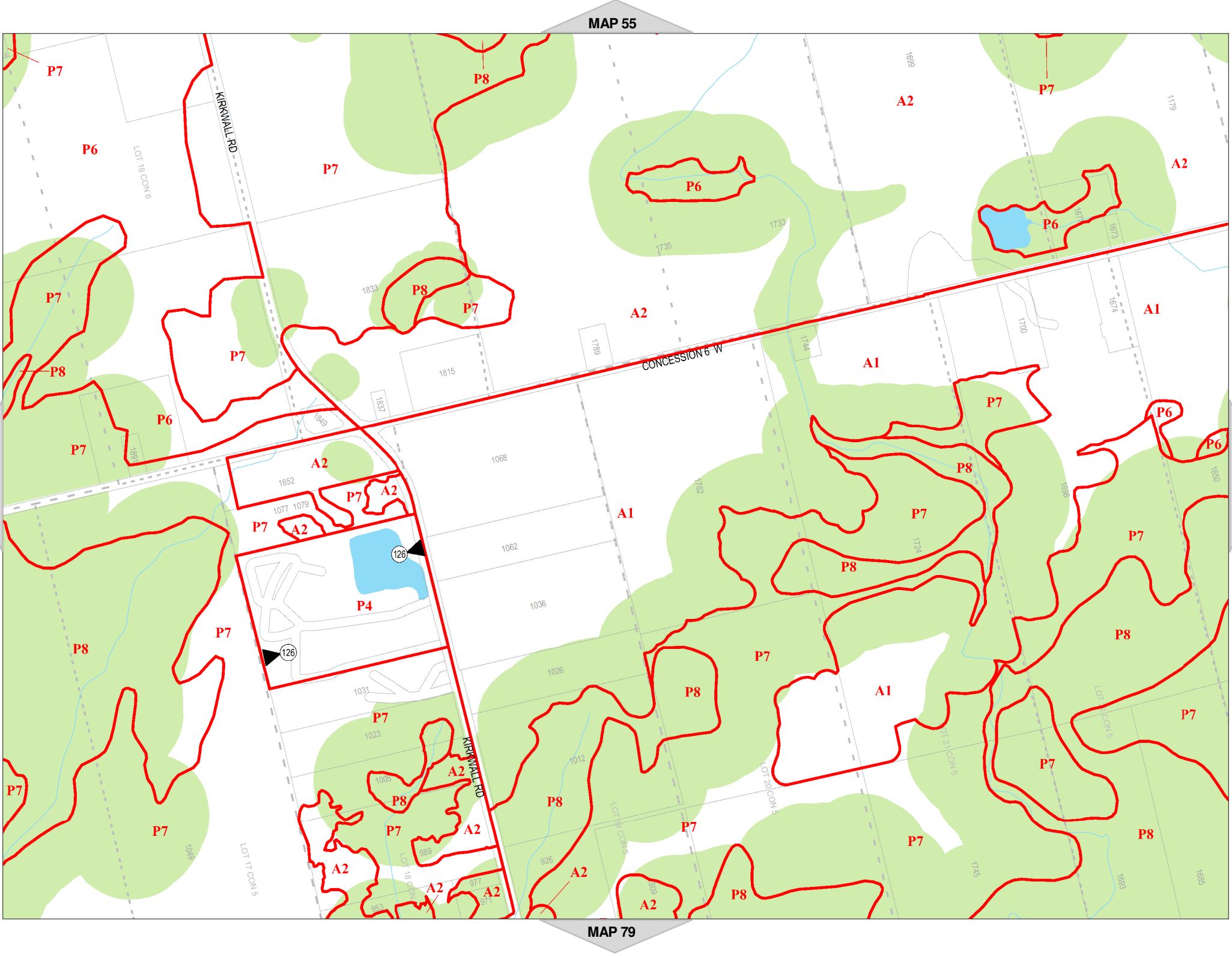
Legend

- Urban Boundary
- Lots and Concessions
- Zoning Boundary
- City Boundary
- RSA Boundary
- Special Exception
- Holding Provision
- Temporary Use
- NEC Development Control
- C.A. Regulated Area
- Area Subject to Different Zoning By-Law
- Stream



SCALE 1 : 10,000

MAP 67 of Schedule 'A'







Hamilton

City of Hamilton  
Zoning By-Law 05-200

DRAFT

Map Reference Number	By-Law Number	Effective Date of By-Law

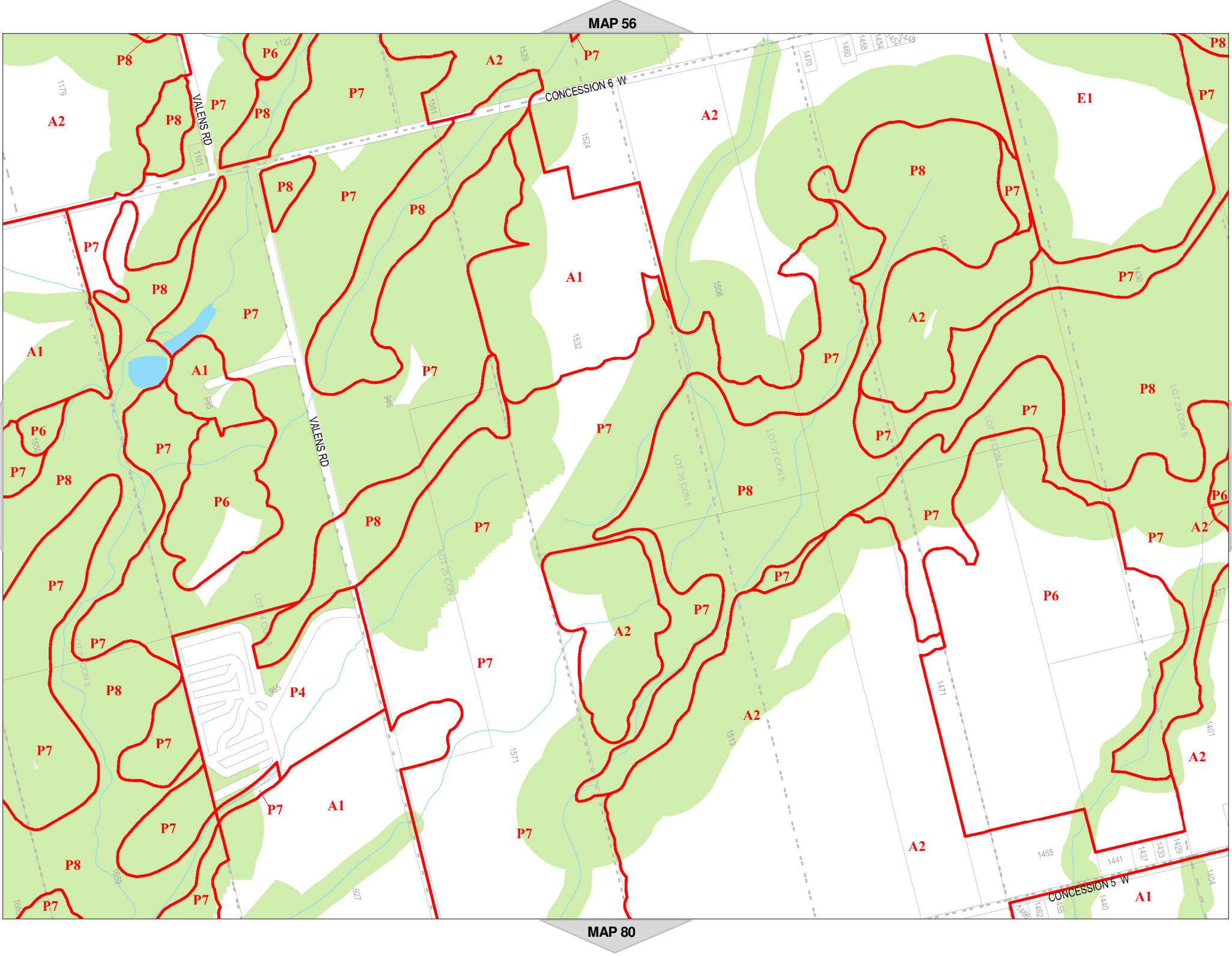
Legend

- Urban Boundary
- Lots and Concessions
- Zoning Boundary
- City Boundary
- RSA Boundary
- Special Exception
- Holding Provision
- Temporary Use
- NEC Development Control
- C.A. Regulated Area
- Area Subject to Different Zoning By-Law
- Stream



SCALE 1 : 10,000

MAP 68 of Schedule 'A'





Hamilton

City of Hamilton  
Zoning By-Law 05-200

DRAFT

Map Reference Number	By-Law Number	Effective Date of By-Law

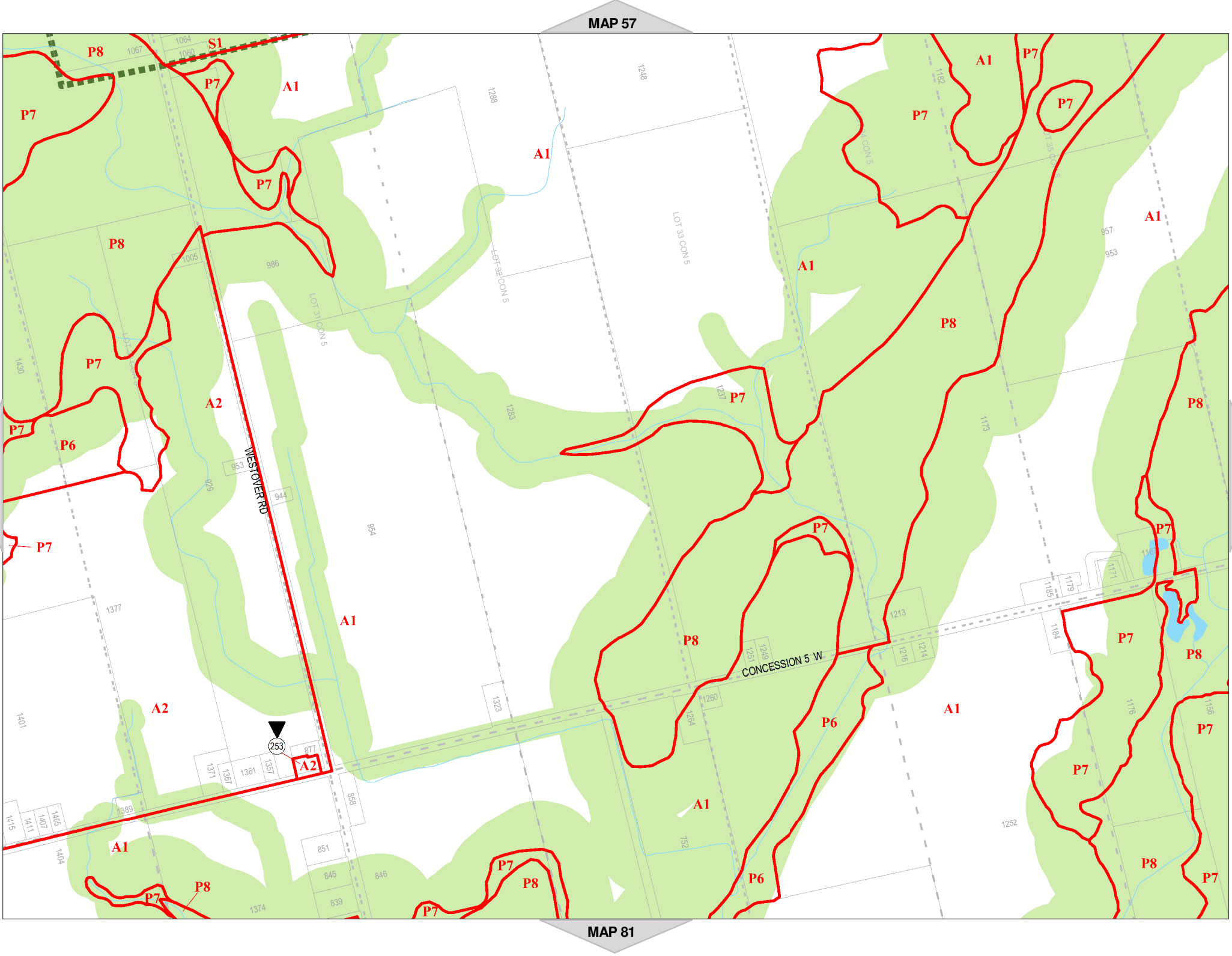
Legend

- Urban Boundary
- Lots and Concessions
- Zoning Boundary
- City Boundary
- RSA Boundary
- Special Exception
- Holding Provision
- Temporary Use
- NEC Development Control
- C.A. Regulated Area
- Area Subject to Different Zoning By-Law
- Stream



SCALE 1 : 10,000

MAP 69 of Schedule 'A'

















DRAFT

Map Reference Number	By-Law Number	Effective Date of By-Law

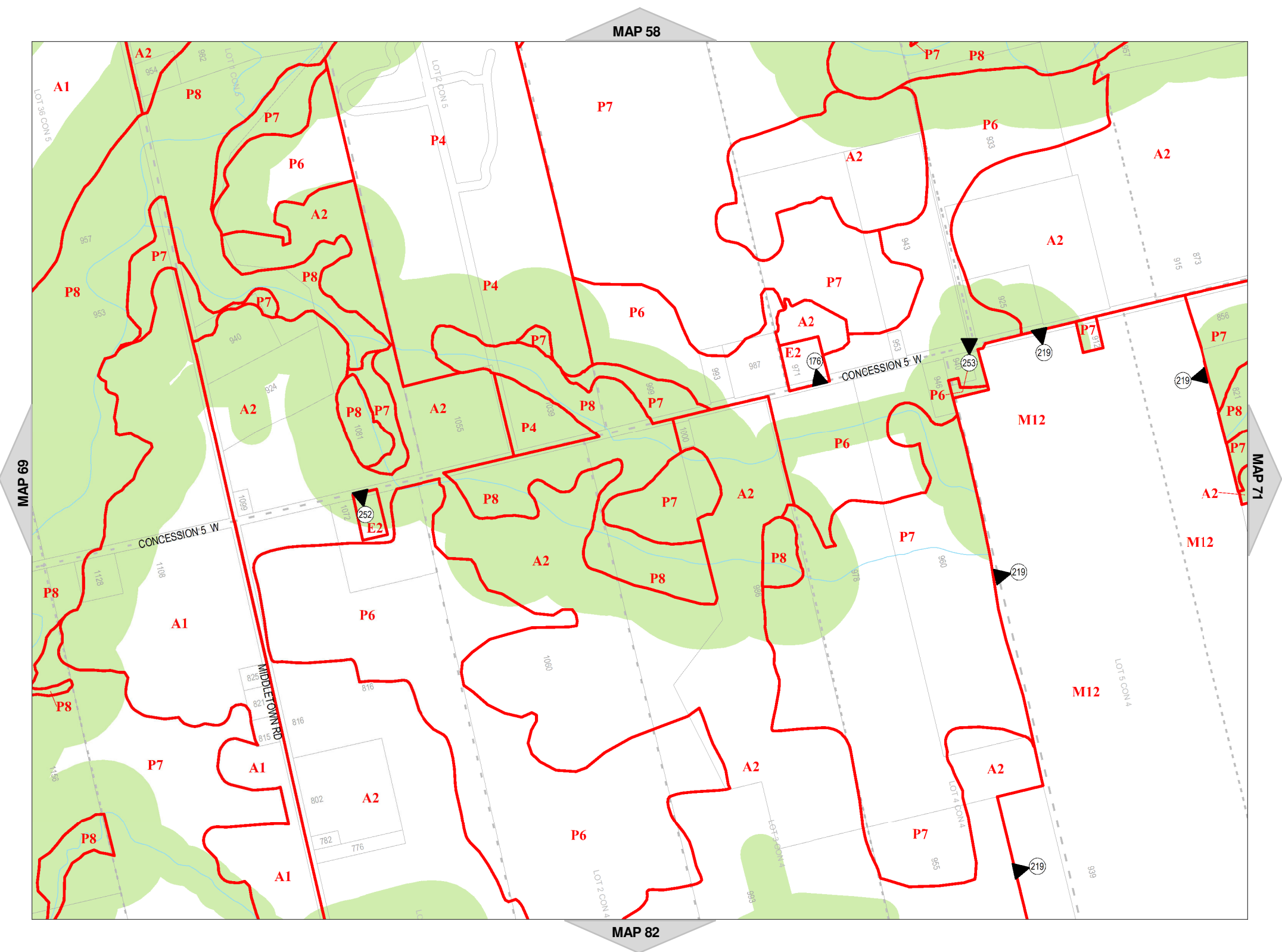
### Legend

- |   |  |
|---|--|
|    | Urban Boundary                             |
|    | Lots and Concessions                       |
|  | Zoning Boundary                            |
|  | City Boundary                              |
|  | RSA Boundary                               |
|  | Special Exception                          |
|  | Holding Provision                          |
|  | Temporary Use                              |
|  | NEC Development Control                    |
|  | C.A. Regulated Area                        |
|  | Area Subject to Different<br>Zoning By-Law |
|  | Stream                                     |



SCALE 1 : 10.000

### MAP 70 of Schedule 'A'





Hamilton

City of Hamilton  
Zoning By-Law 05-200

DRAFT

Map Reference Number	By-Law Number	Effective Date of By-Law

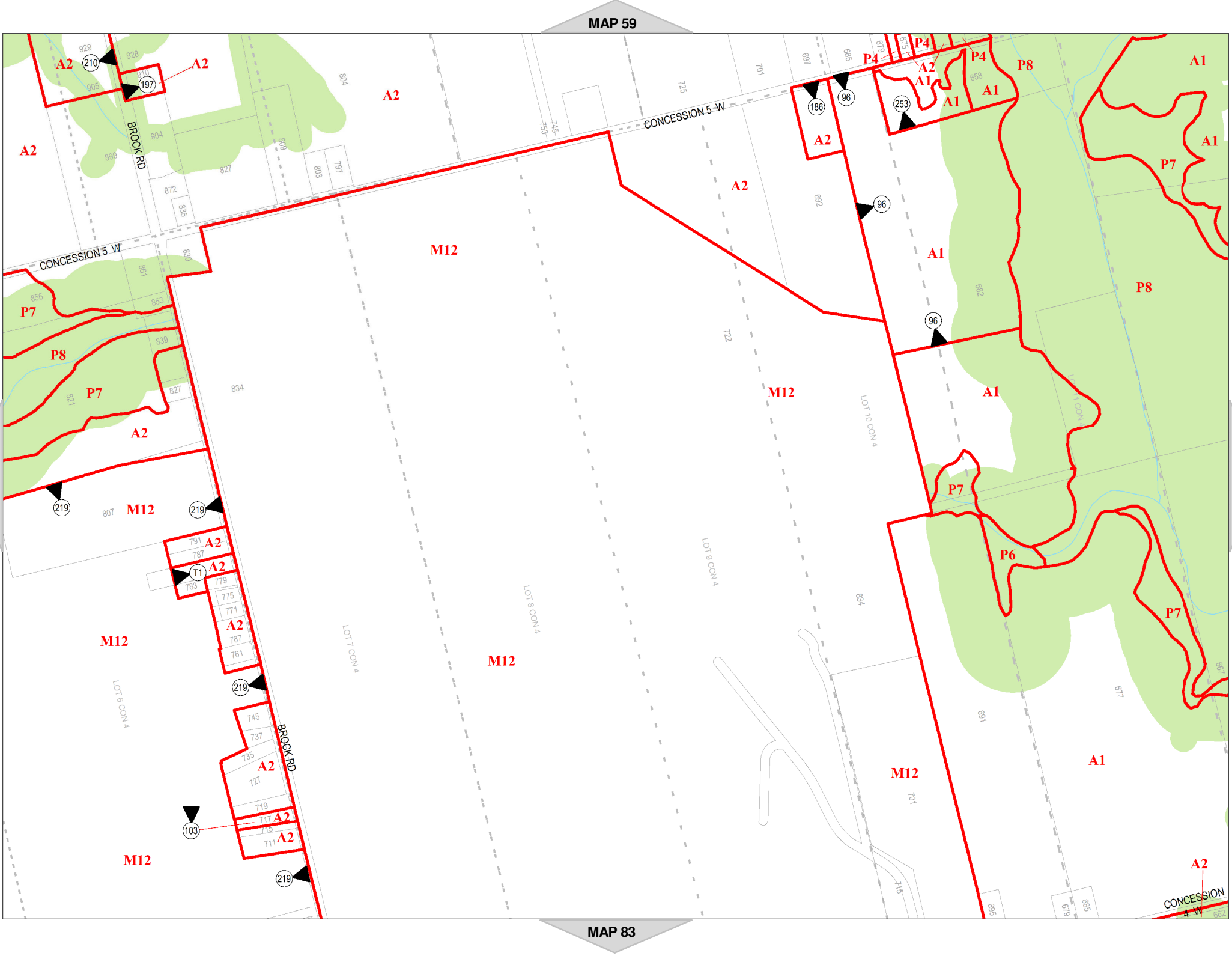
Legend

- Urban Boundary
- Lots and Concessions
- Zoning Boundary
- City Boundary
- RSA Boundary
- Special Exception
- Holding Provision
- Temporary Use
- NEC Development Control
- C.A. Regulated Area
- Area Subject to Different Zoning By-Law
- Stream



NORTH  
SCALE 1 : 10,000

MAP 71 of Schedule 'A'





Hamilton

City of Hamilton  
Zoning By-Law 05-200

DRAFT

Map Reference Number	By-Law Number	Effective Date of By-Law

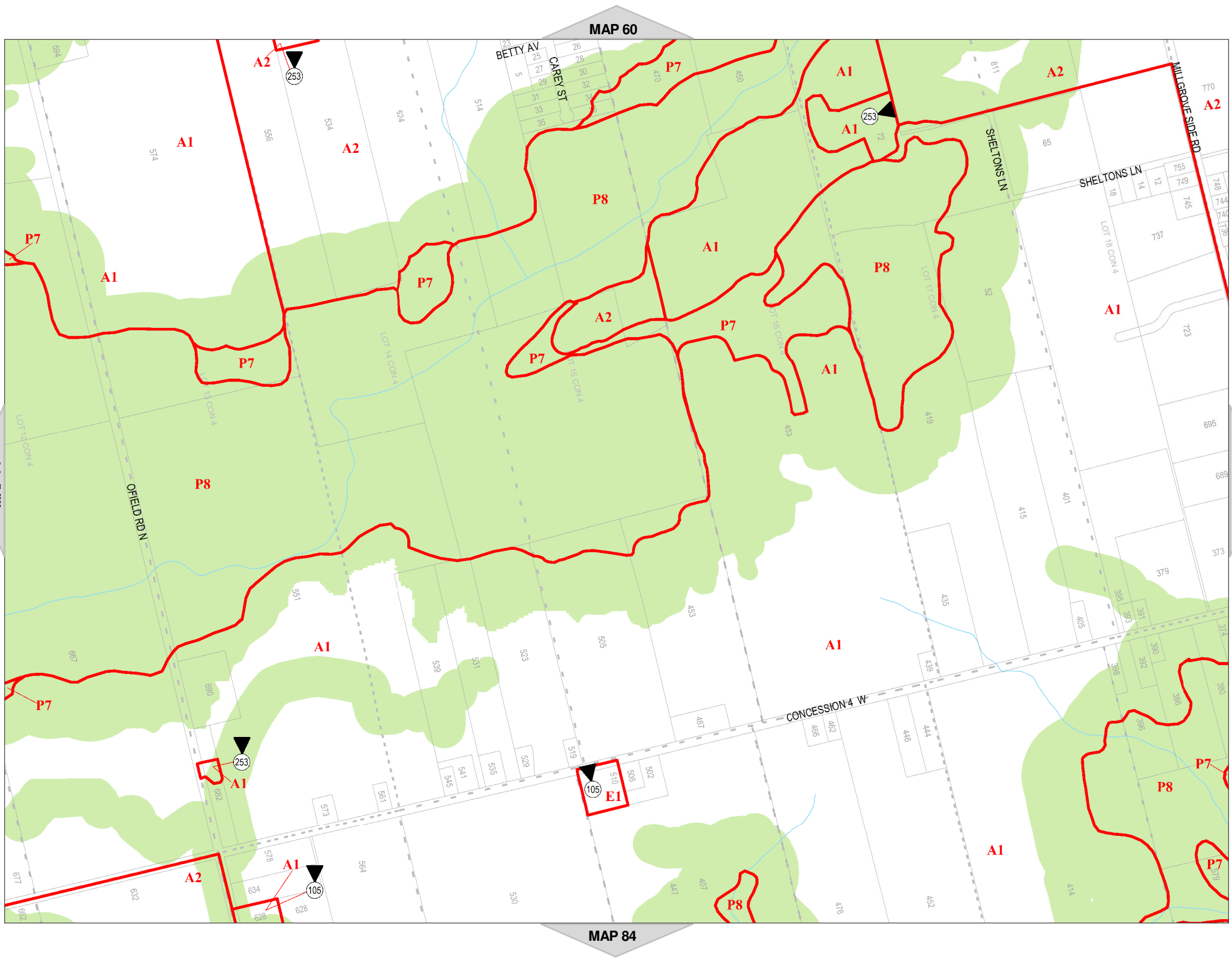
Legend

- Urban Boundary
- Lots and Concessions
- Zoning Boundary
- City Boundary
- RSA Boundary
- Special Exception
- Holding Provision
- Temporary Use
- NEC Development Control
- C.A. Regulated Area
- Area Subject to Different Zoning By-Law
- Stream



SCALE 1 : 10,000

MAP 72 of Schedule 'A'





Hamilton

City of Hamilton  
Zoning By-Law 05-200

DRAFT

Map Reference Number	By-Law Number	Effective Date of By-Law

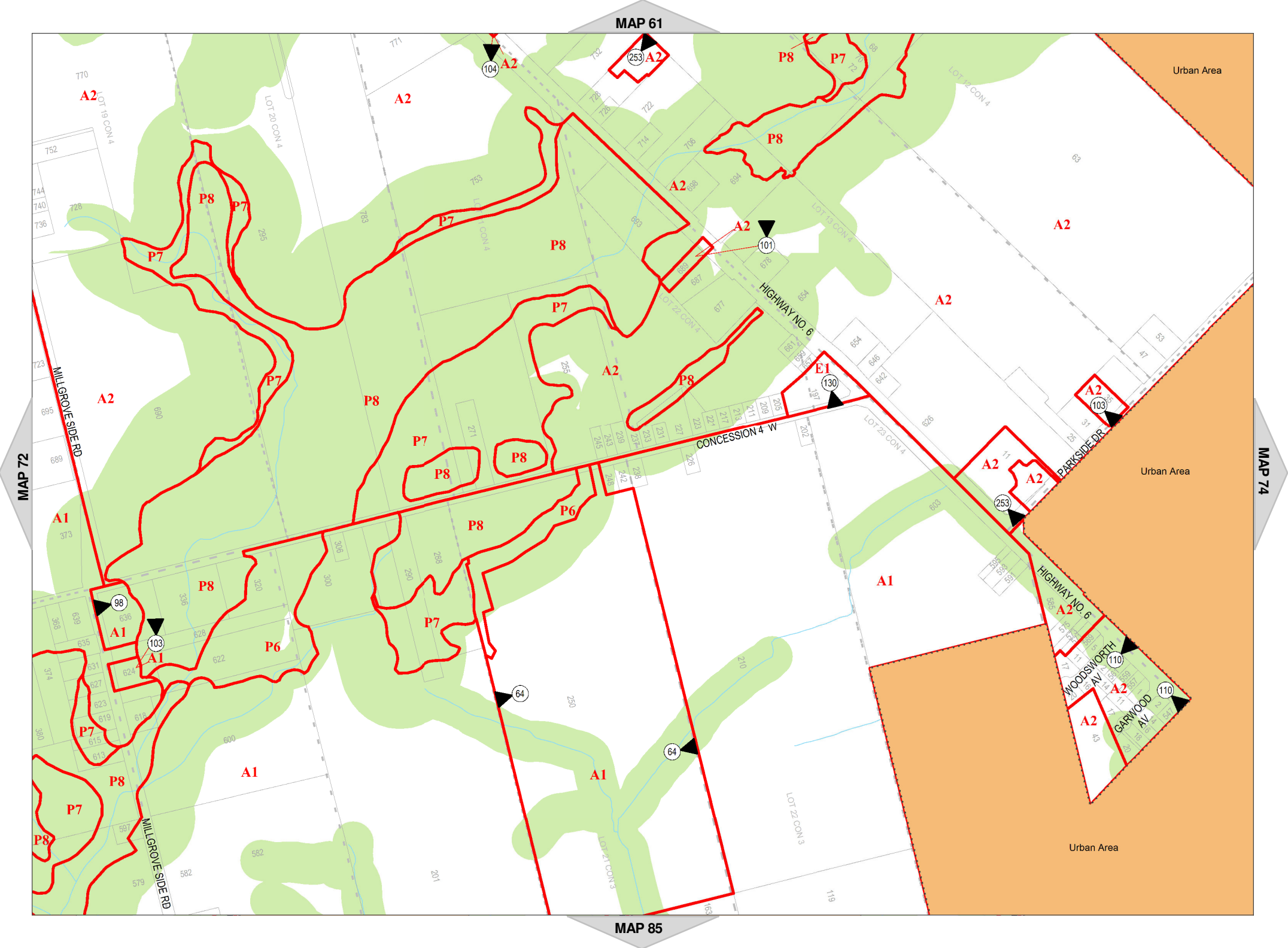
Legend

- Urban Boundary
- Lots and Concessions
- Zoning Boundary
- City Boundary
- RSA Boundary
- Special Exception
- Holding Provision
- Temporary Use
- NEC Development Control
- C.A. Regulated Area
- Area Subject to Different Zoning By-Law
- Stream



SCALE 1 : 10,000

MAP 73 of Schedule 'A'







Hamilton

City of Hamilton  
Zoning By-Law 05-200

DRAFT

Map Reference Number	By-Law Number	Effective Date of By-Law

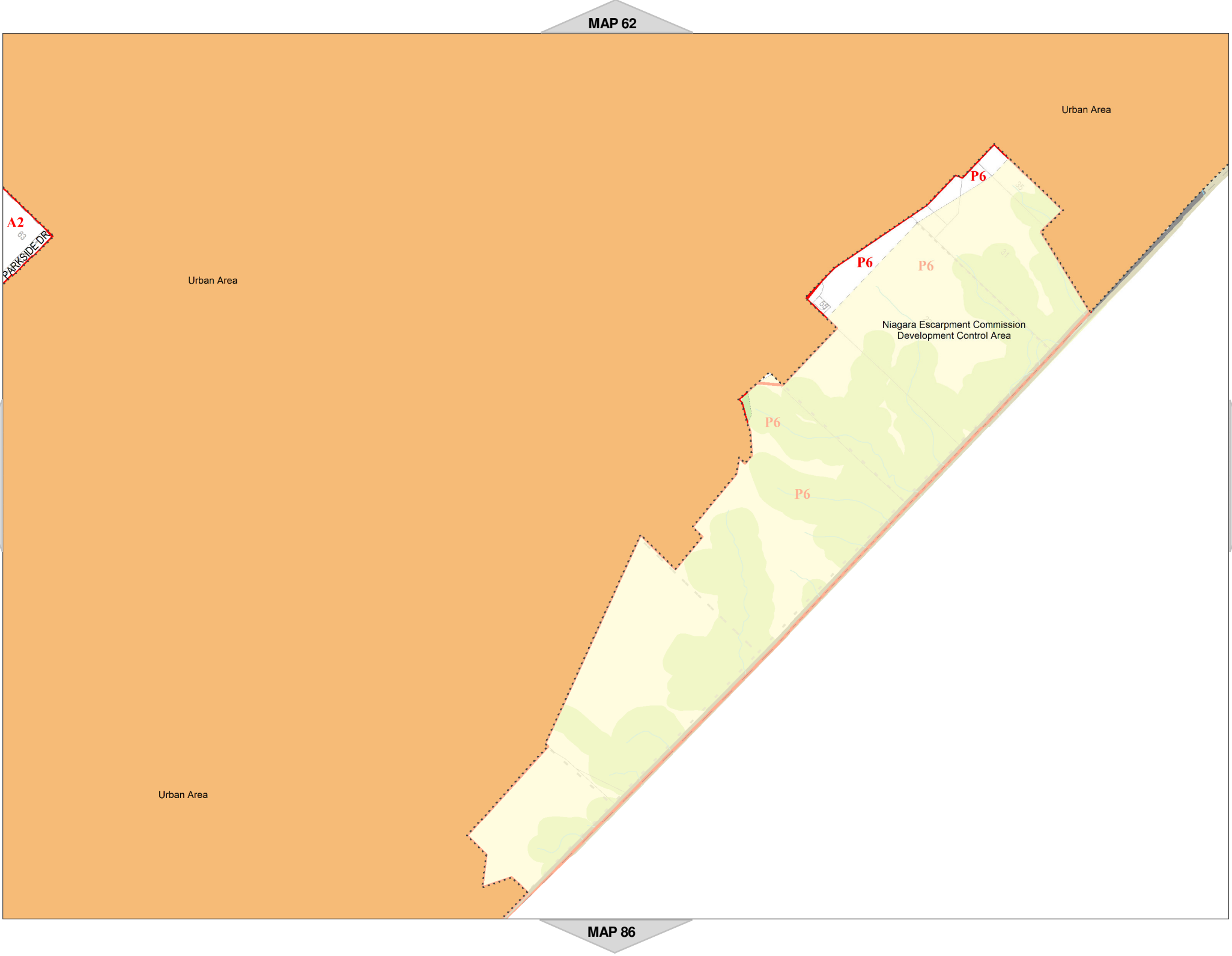
Legend

- Urban Boundary
- Lots and Concessions
- Zoning Boundary
- City Boundary
- RSA Boundary
- Special Exception
- Holding Provision
- Temporary Use
- NEC Development Control
- C.A. Regulated Area
- Area Subject to Different Zoning By-Law
- Stream

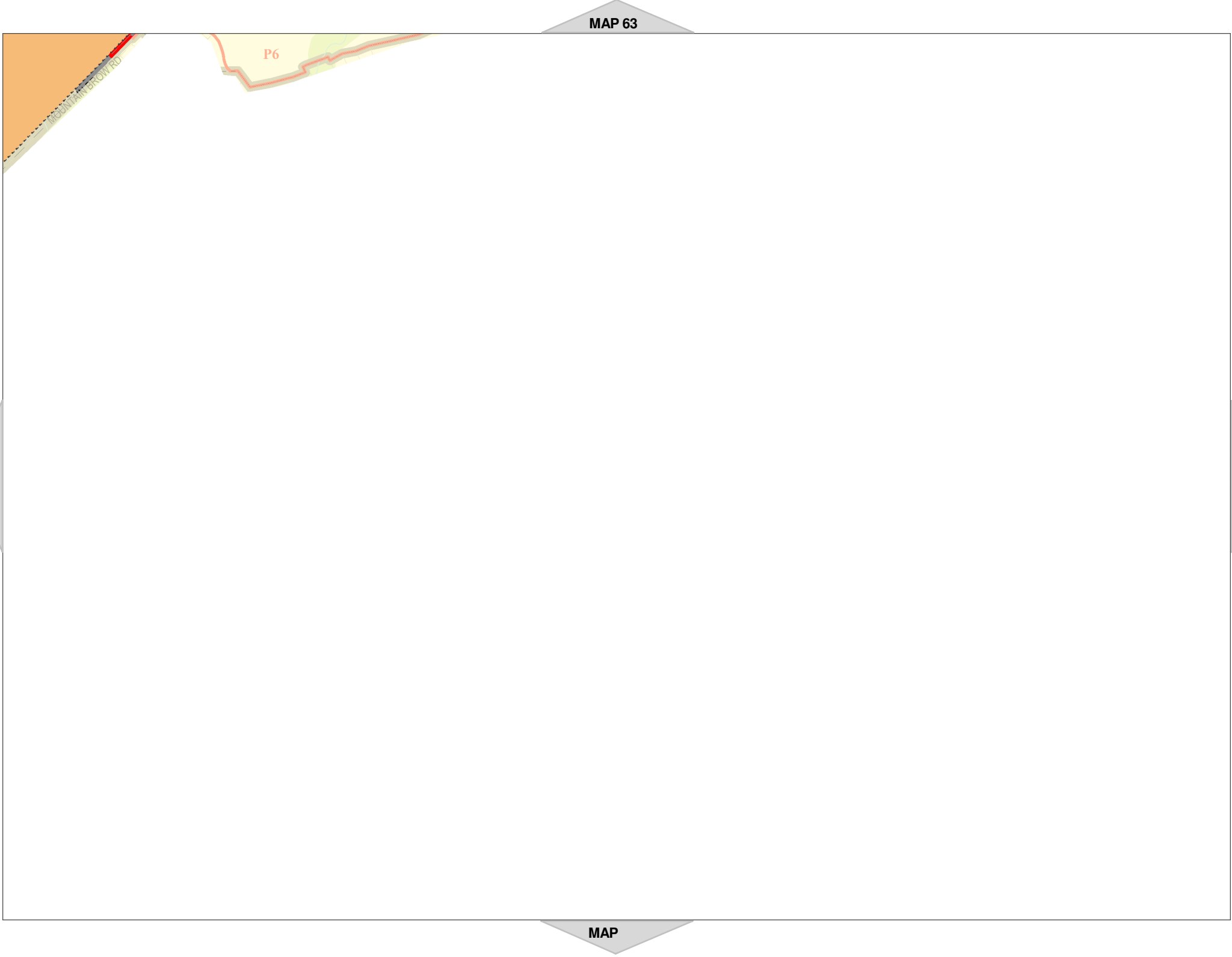


NORTH  
SCALE 1 : 10,000

MAP 74 of Schedule 'A'







Hamilton

City of Hamilton  
Zoning By-Law 05-200

DRAFT

Map Reference Number	By-Law Number	Effective Date of By-Law

Legend

- Urban Boundary
- Lots and Concessions
- Zoning Boundary
- City Boundary
- RSA Boundary
- Special Exception
- Holding Provision
- Temporary Use
- NEC Development Control
- C.A. Regulated Area
- Area Subject to Different Zoning By-Law
- Stream



NORTH  
SCALE 1 : 10,000

MAP 75 of Schedule 'A'



Hamilton

City of Hamilton  
Zoning By-Law 05-200

DRAFT

Map Reference Number	By-Law Number	Effective Date of By-Law

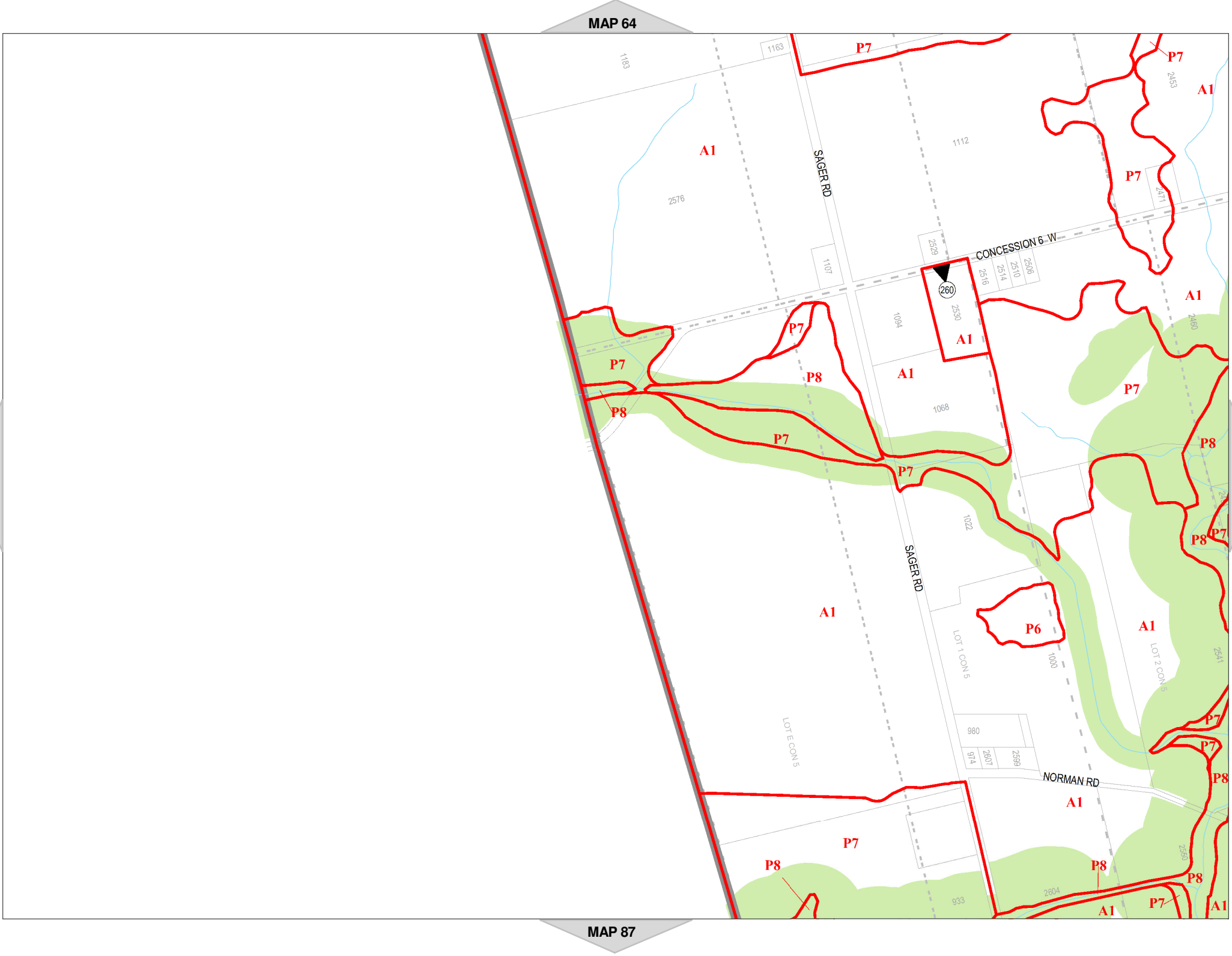
Legend

- Urban Boundary
- Lots and Concessions
- Zoning Boundary
- City Boundary
- RSA Boundary
- Special Exception
- Holding Provision
- Temporary Use
- NEC Development Control
- C.A. Regulated Area
- Area Subject to Different Zoning By-Law
- Stream



NORTH  
SCALE 1 : 10,000

MAP 76 of Schedule 'A'





Hamilton

City of Hamilton  
Zoning By-Law 05-200

DRAFT

Map Reference Number	By-Law Number	Effective Date of By-Law

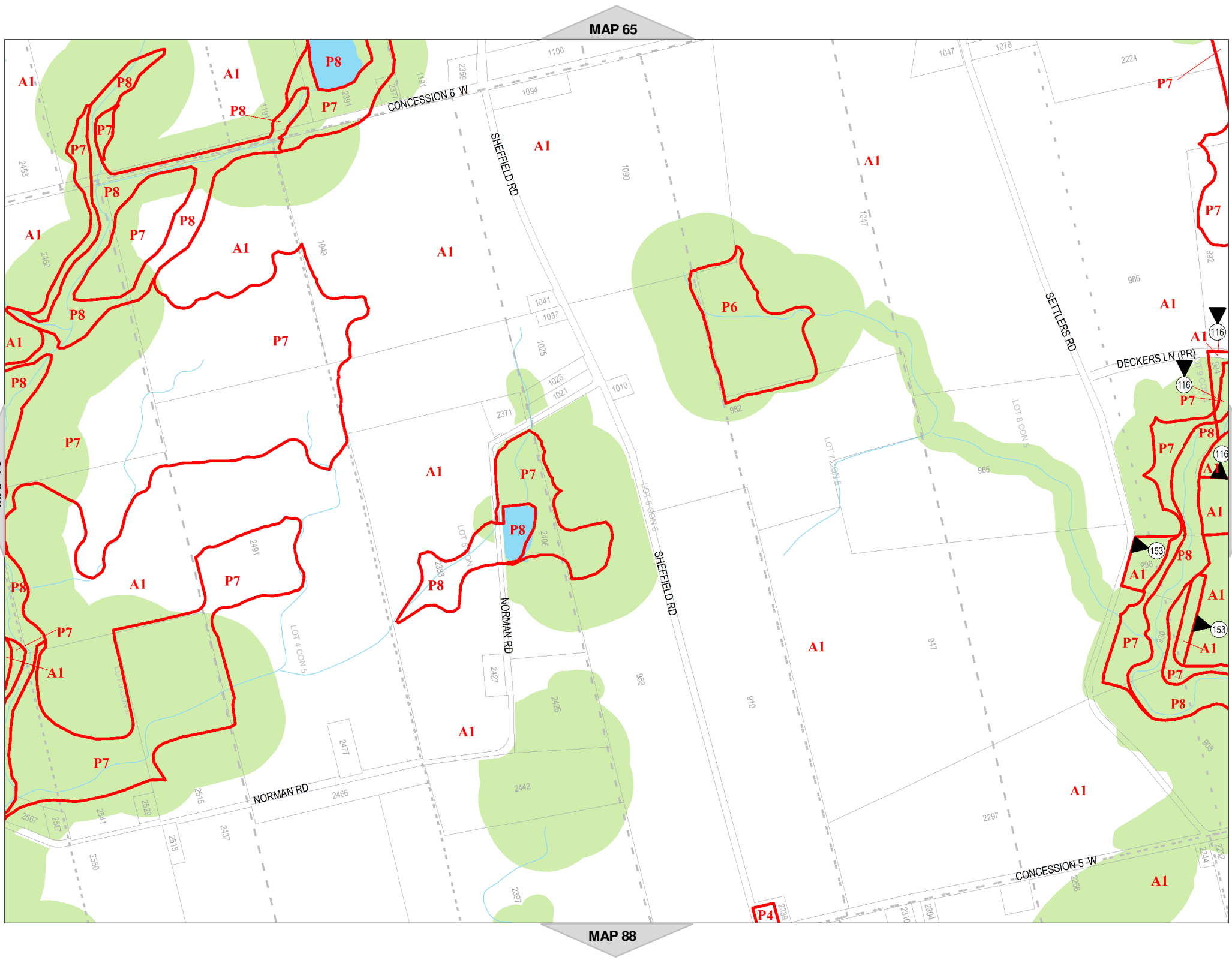
Legend

- Urban Boundary
- Lots and Concessions
- Zoning Boundary
- City Boundary
- RSA Boundary
- Special Exception
- Holding Provision
- Temporary Use
- NEC Development Control
- C.A. Regulated Area
- Area Subject to Different Zoning By-Law
- Stream



NORTH  
SCALE 1 : 10,000

MAP 77 of Schedule 'A'





Hamilton

City of Hamilton  
Zoning By-Law 05-200

DRAFT

Map Reference Number	By-Law Number	Effective Date of By-Law

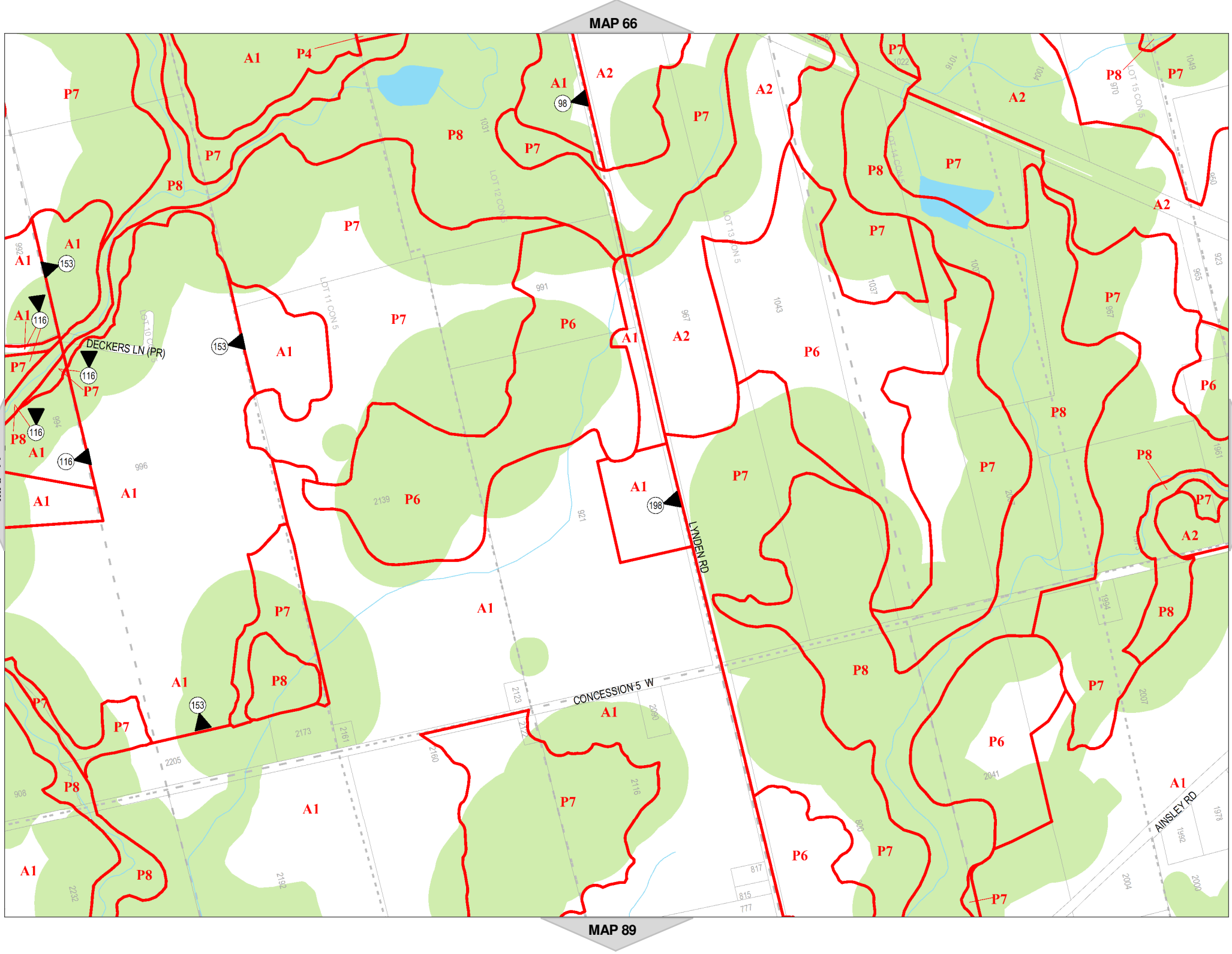
Legend

- Urban Boundary
- Lots and Concessions
- Zoning Boundary
- City Boundary
- RSA Boundary
- Special Exception
- Holding Provision
- Temporary Use
- NEC Development Control
- C.A. Regulated Area
- Area Subject to Different Zoning By-Law
- Stream



SCALE 1 : 10,000

MAP 78 of Schedule 'A'



















Hamilton

City of Hamilton  
Zoning By-Law 05-200

DRAFT

Map Reference Number	By-Law Number	Effective Date of By-Law

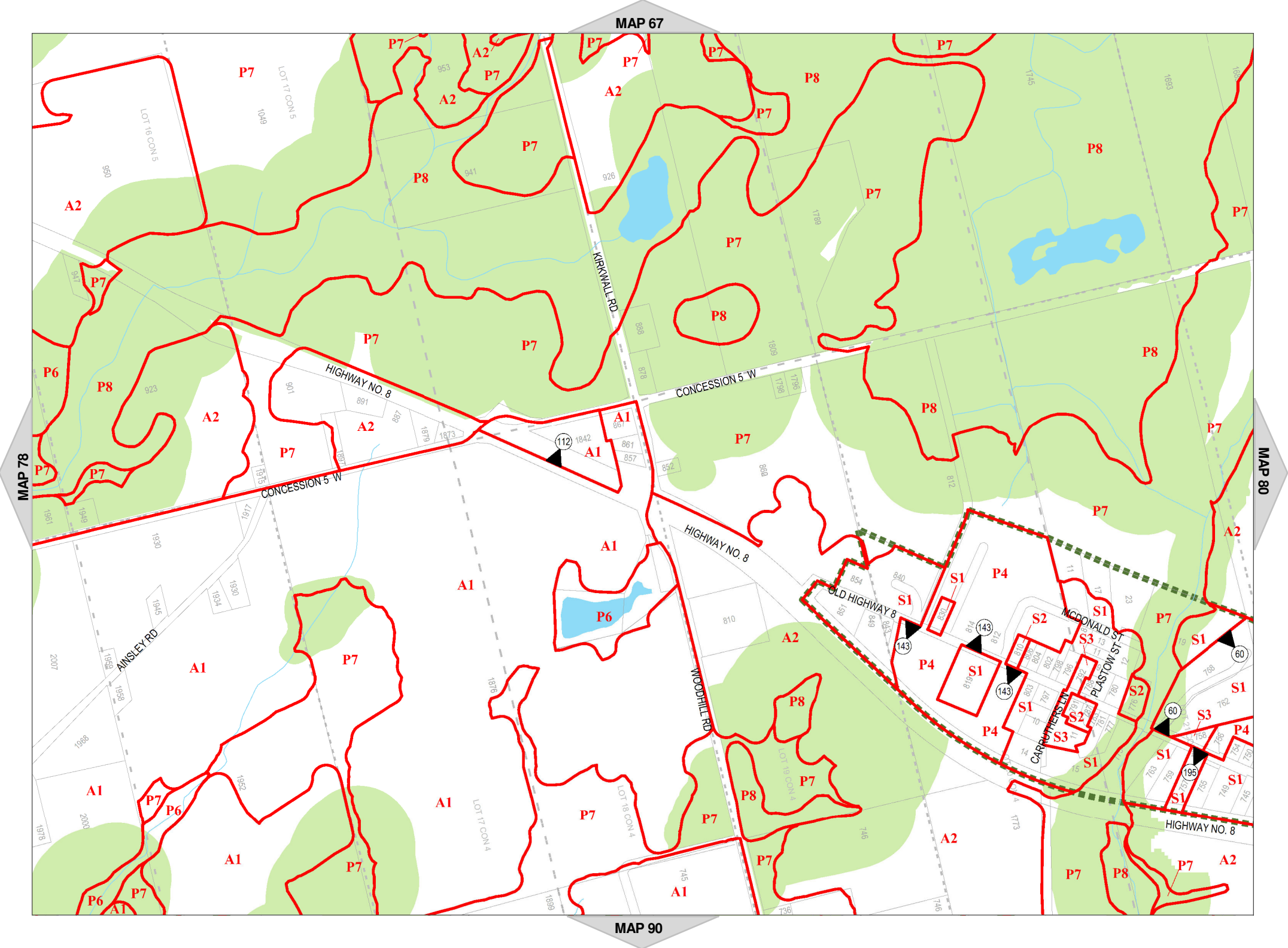
Legend

-  Urban Boundary
-  Lots and Concessions
-  Zoning Boundary
-  City Boundary
-  RSA Boundary
-  Special Exception
-  Holding Provision
-  Temporary Use
-  NEC Development Control
-  C.A. Regulated Area
-  Area Subject to Different Zoning By-Law
-  Stream



SCALE 1 : 10,000

MAP 79 of Schedule 'A'





Hamilton

City of Hamilton  
Zoning By-Law 05-200

DRAFT

Map Reference Number	By-Law Number	Effective Date of By-Law

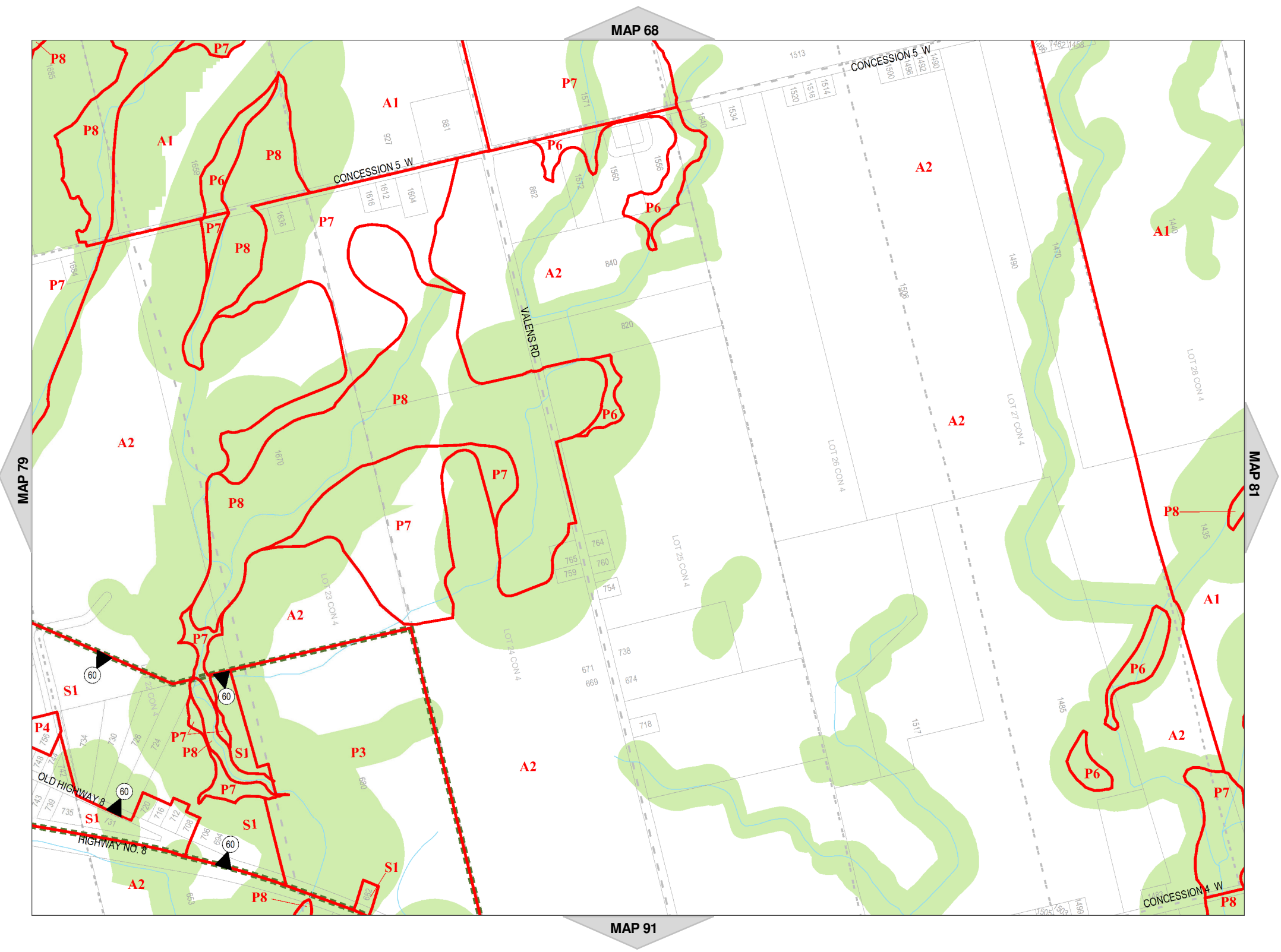
Legend

- Urban Boundary
- Lots and Concessions
- Zoning Boundary
- City Boundary
- RSA Boundary
- Special Exception
- Holding Provision
- Temporary Use
- NEC Development Control
- C.A. Regulated Area
- Area Subject to Different Zoning By-Law
- Stream



SCALE 1 : 10,000

MAP 80 of Schedule 'A'





Hamilton

City of Hamilton  
Zoning By-Law 05-200

DRAFT

Map Reference Number	By-Law Number	Effective Date of By-Law

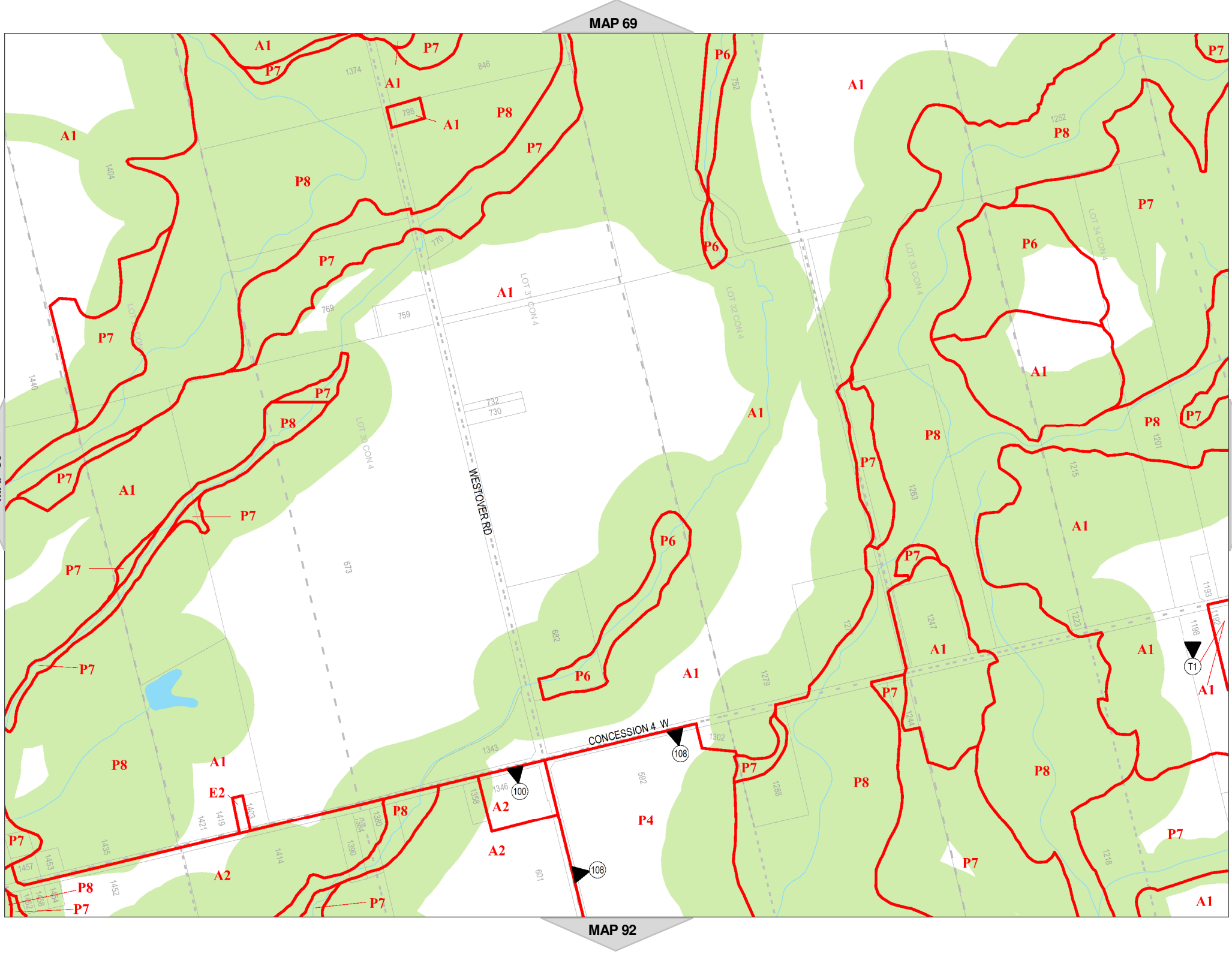
Legend

- Urban Boundary
- Lots and Concessions
- Zoning Boundary
- City Boundary
- RSA Boundary
- Special Exception
- Holding Provision
- Temporary Use
- NEC Development Control
- C.A. Regulated Area
- Area Subject to Different Zoning By-Law
- Stream



SCALE 1 : 10,000

MAP 81 of Schedule 'A'








DRAFT

### Legend

- 

**MAP 82 of Schedule 'A'**





Hamilton

City of Hamilton  
Zoning By-Law 05-200

DRAFT

Map Reference Number	By-Law Number	Effective Date of By-Law

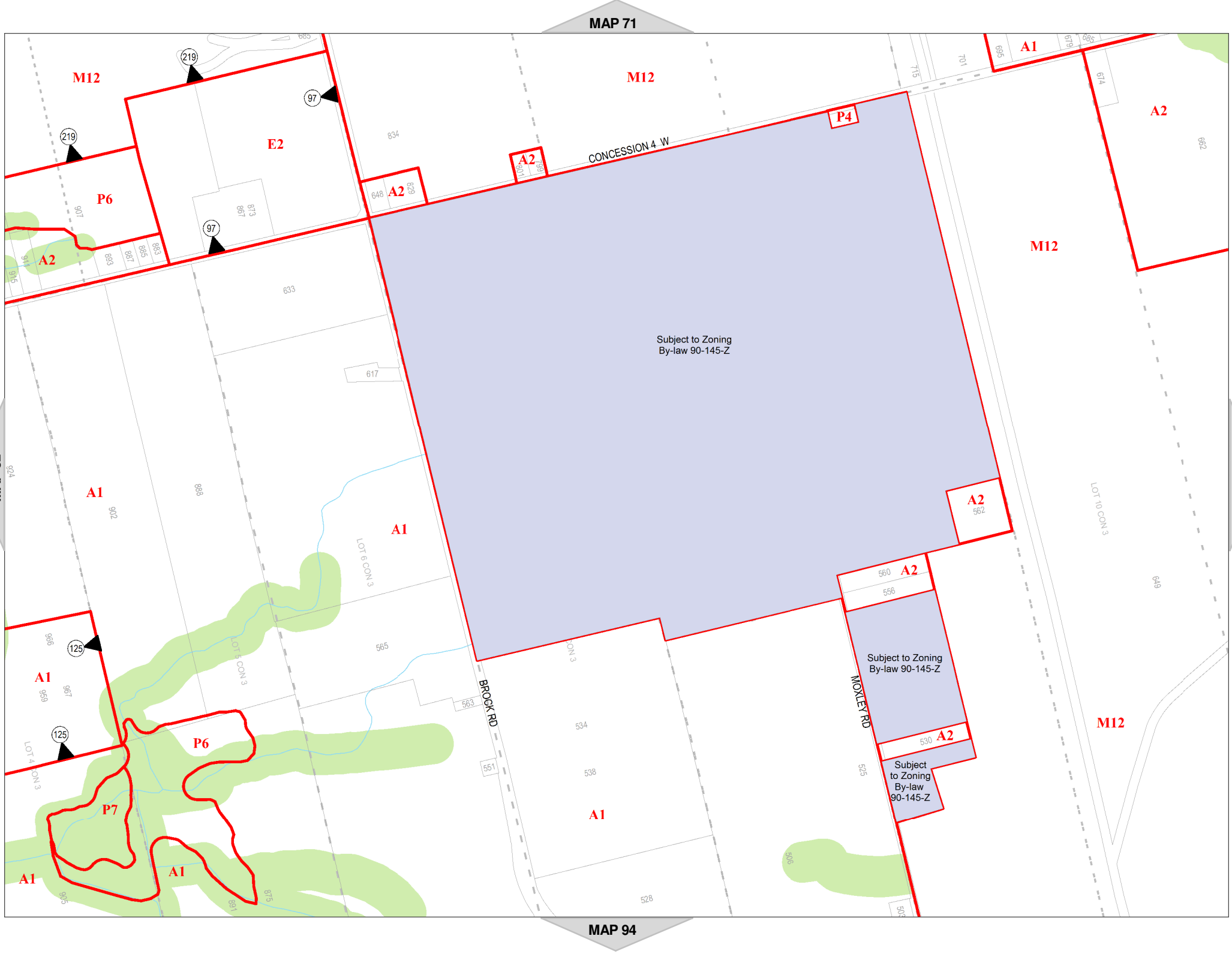
Legend

- Urban Boundary
- Lots and Concessions
- Zoning Boundary
- City Boundary
- RSA Boundary
- Special Exception
- Holding Provision
- Temporary Use
- NEC Development Control
- C.A. Regulated Area
- Area Subject to Different Zoning By-Law
- Stream



NORTH  
SCALE 1 : 10,000

MAP 83 of Schedule 'A'





Hamilton

City of Hamilton  
Zoning By-Law 05-200

DRAFT

Map Reference Number	By-Law Number	Effective Date of By-Law

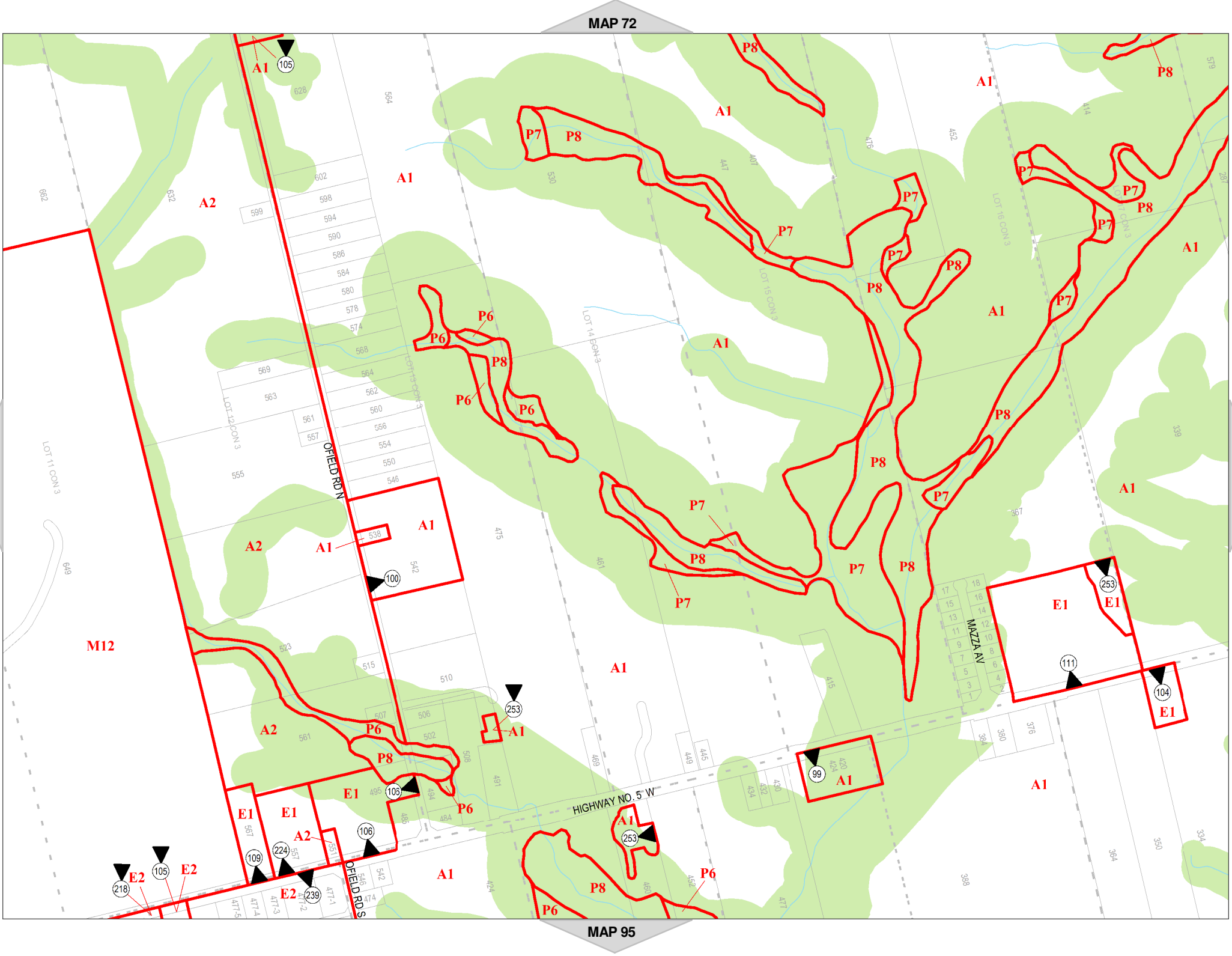
Legend

- Urban Boundary
- Lots and Concessions
- Zoning Boundary
- City Boundary
- RSA Boundary
- Special Exception
- Holding Provision
- Temporary Use
- NEC Development Control
- C.A. Regulated Area
- Area Subject to Different Zoning By-Law
- Stream



SCALE 1 : 10,000

MAP 84 of Schedule 'A'





Hamilton

City of Hamilton  
Zoning By-Law 05-200

DRAFT

Map Reference Number	By-Law Number	Effective Date of By-Law

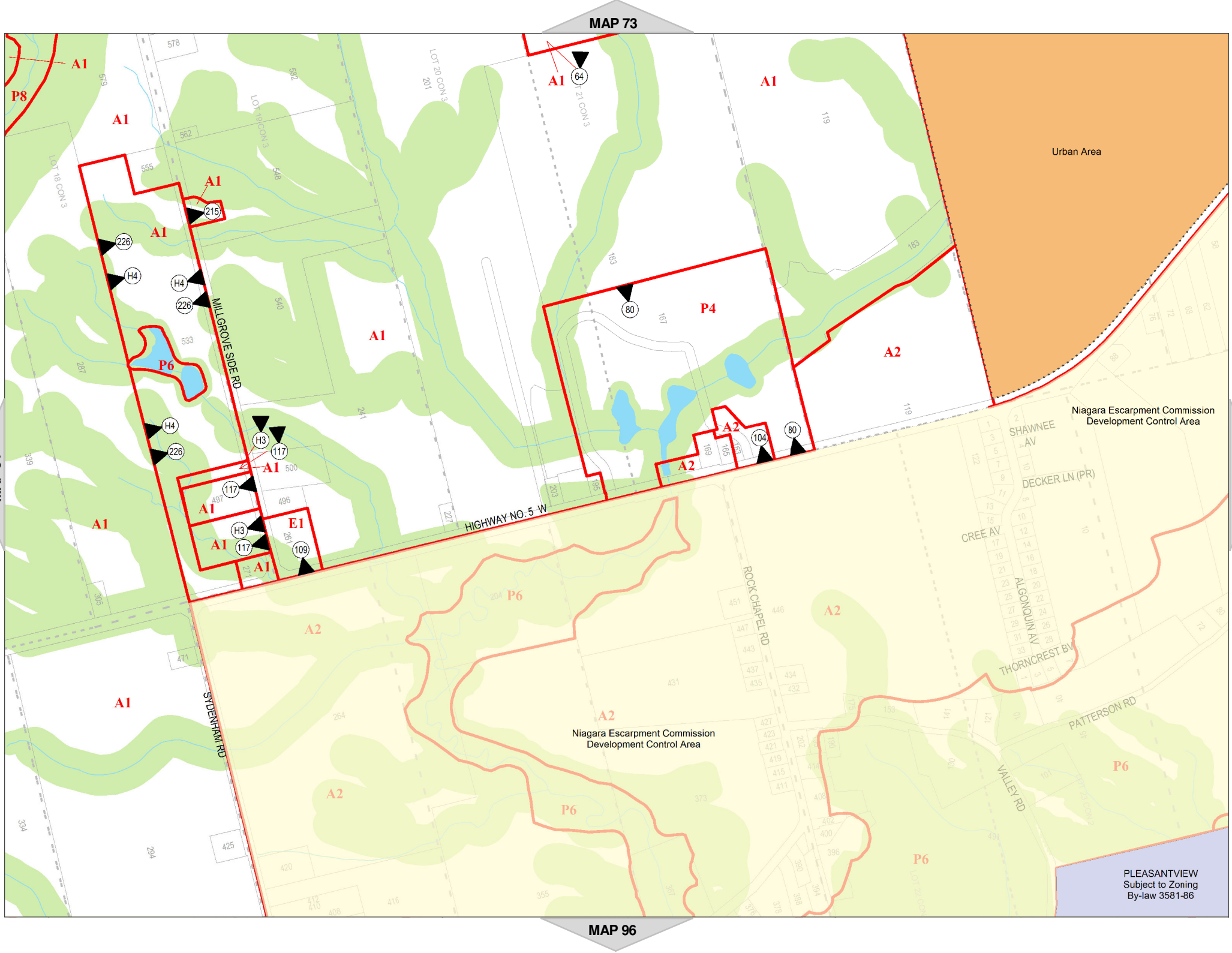
Legend

- Urban Boundary
- Lots and Concessions
- Zoning Boundary
- City Boundary
- RSA Boundary
- Special Exception
- Holding Provision
- Temporary Use
- NEC Development Control
- C.A. Regulated Area
- Area Subject to Different Zoning By-Law
- Stream



SCALE 1 : 10,000

MAP 85 of Schedule 'A'





Hamilton

City of Hamilton  
Zoning By-Law 05-200

DRAFT

Map Reference Number	By-Law Number	Effective Date of By-Law

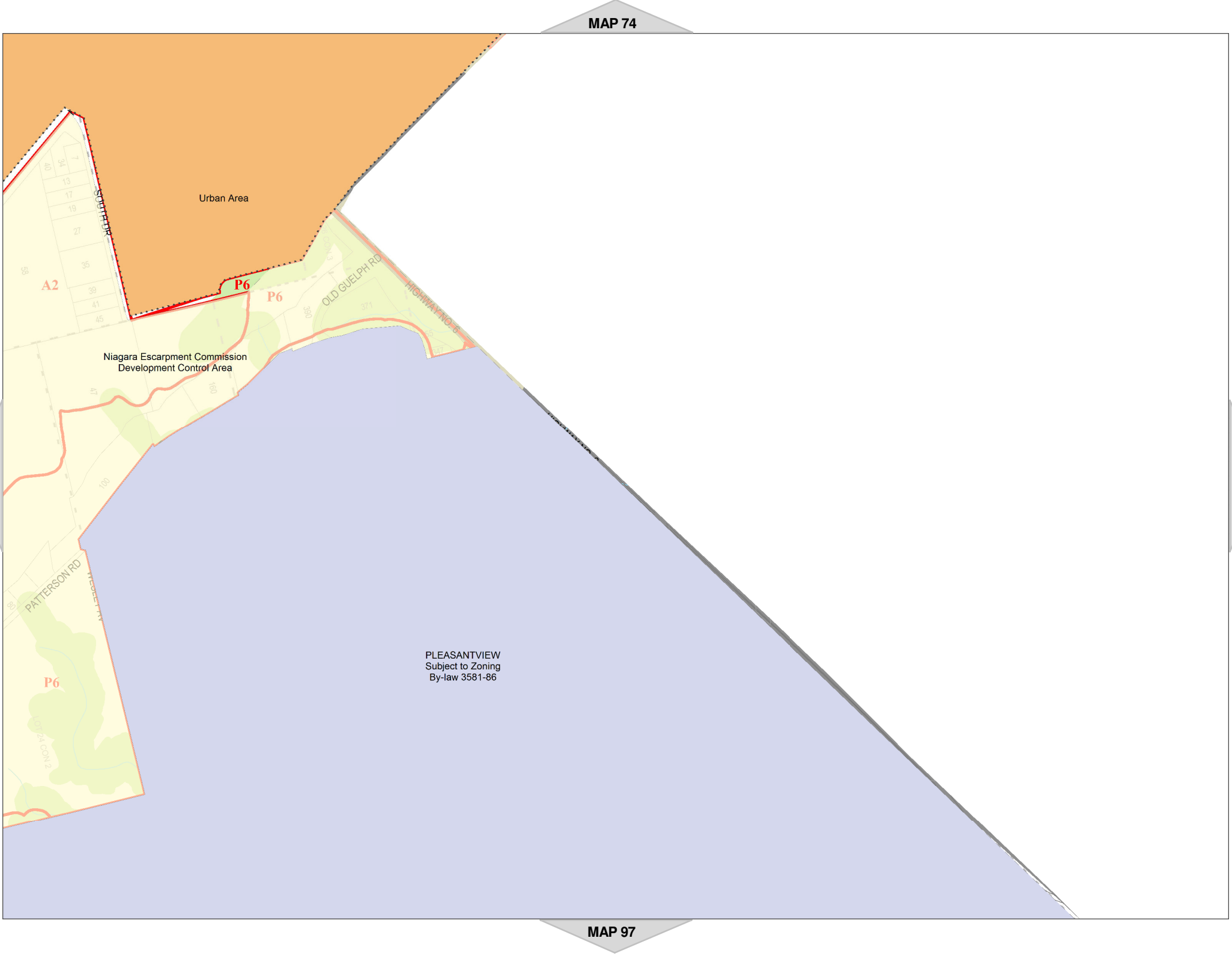
Legend

- Urban Boundary
- Lots and Concessions
- Zoning Boundary
- City Boundary
- RSA Boundary
- Special Exception
- Holding Provision
- Temporary Use
- NEC Development Control
- C.A. Regulated Area
- Area Subject to Different Zoning By-Law
- Stream

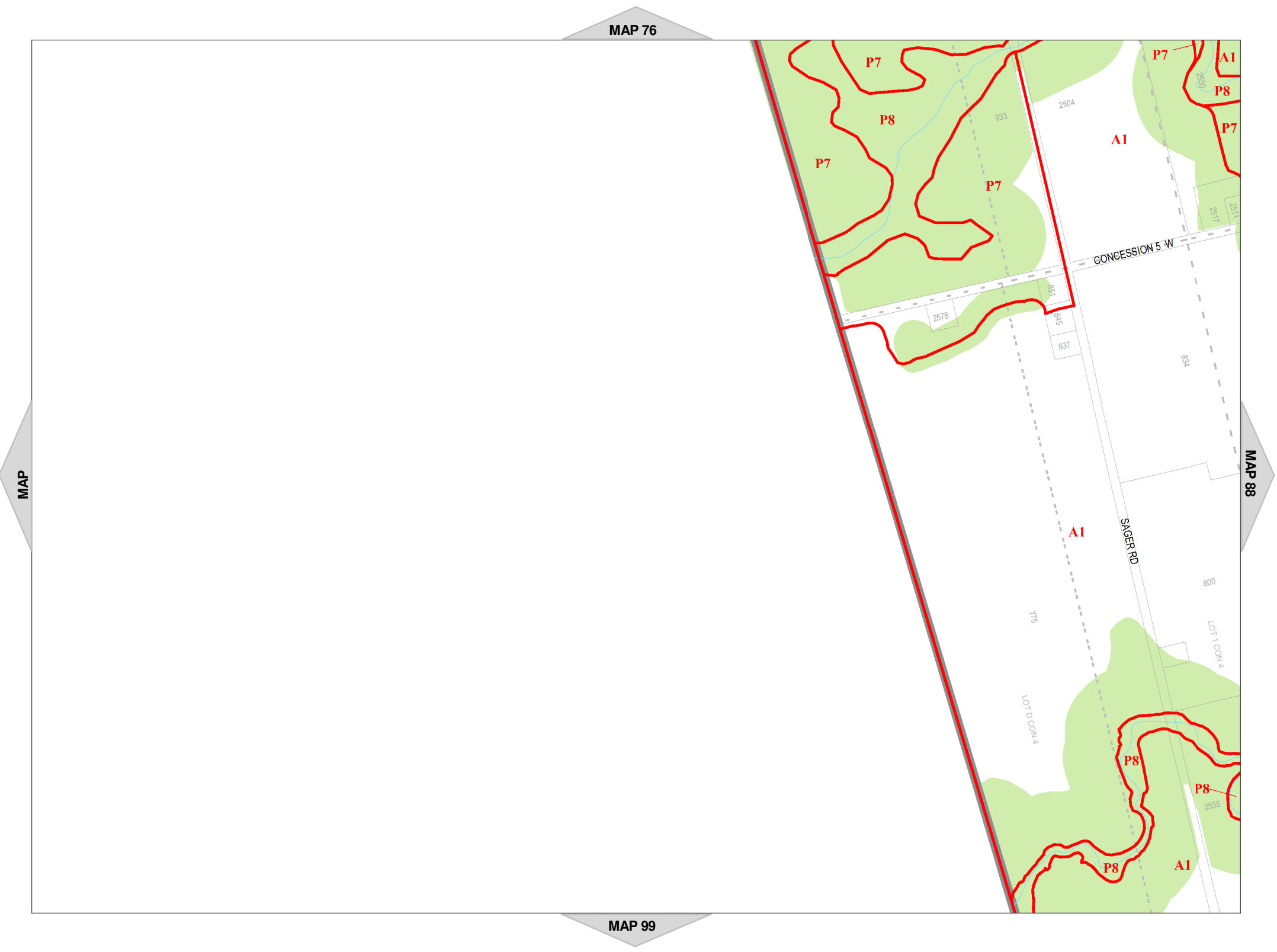


SCALE 1 : 10,000

MAP 86 of Schedule 'A'







Hamilton

City of Hamilton  
Zoning By-Law 05-200

DRAFT

Map Reference Number	By-Law Number	Effective Date of By-Law

Legend

- Urban Boundary
- Lots and Concessions
- Zoning Boundary
- City Boundary
- RSA Boundary
- Special Exception
- Holding Provision
- Temporary Use
- NEC Development Control
- C.A. Regulated Area
- Area Subject to Different Zoning By-Law
- Stream



NORTH  
SCALE 1 : 10,000

MAP 87 of Schedule 'A'



Hamilton

City of Hamilton  
Zoning By-Law 05-200

DRAFT

Map Reference Number	By-Law Number	Effective Date of By-Law

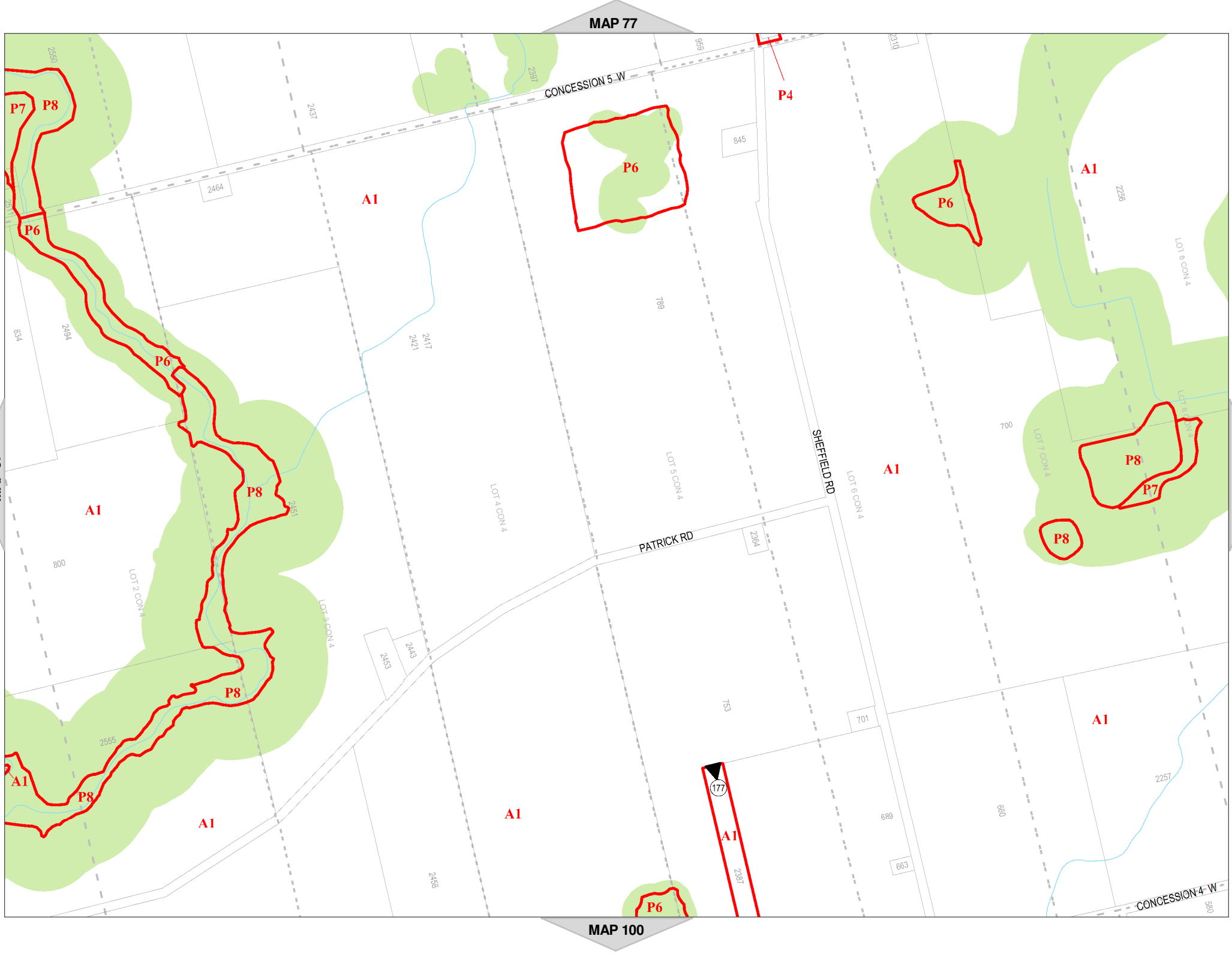
Legend

- Urban Boundary
- Lots and Concessions
- Zoning Boundary
- City Boundary
- RSA Boundary
- Special Exception
- Holding Provision
- Temporary Use
- NEC Development Control
- C.A. Regulated Area
- Area Subject to Different Zoning By-Law
- Stream



SCALE 1 : 10,000

MAP 88 of Schedule 'A'





Hamilton

City of Hamilton  
Zoning By-Law 05-200

DRAFT

Map Reference Number	By-Law Number	Effective Date of By-Law

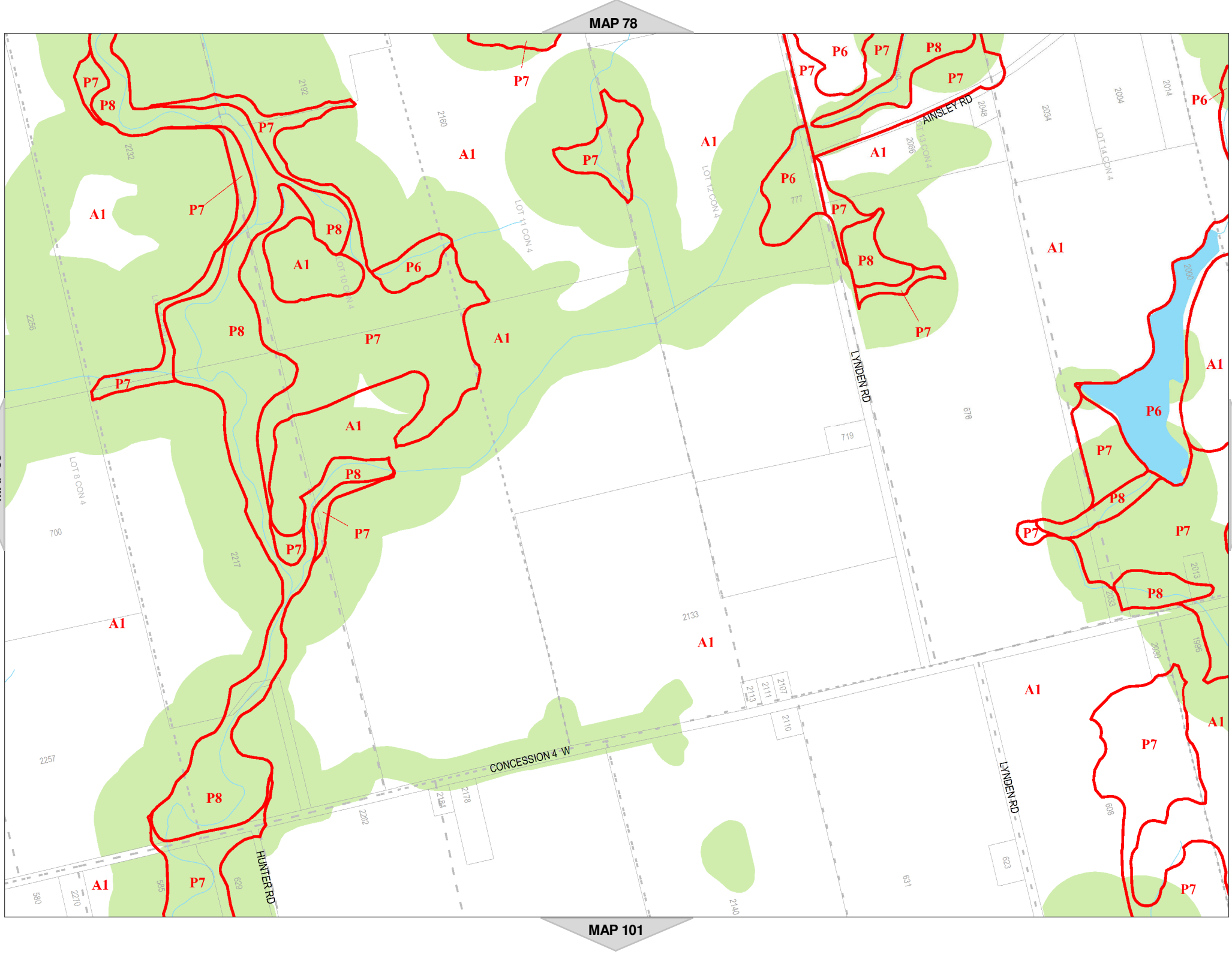
Legend

- Urban Boundary
- Lots and Concessions
- Zoning Boundary
- City Boundary
- RSA Boundary
- Special Exception
- Holding Provision
- Temporary Use
- NEC Development Control
- C.A. Regulated Area
- Area Subject to Different Zoning By-Law
- Stream



SCALE 1 : 10,000













MAP 89 of Schedule 'A'



DRAFT

Map Reference Number	By-Law Number	Effective Date of By-Law

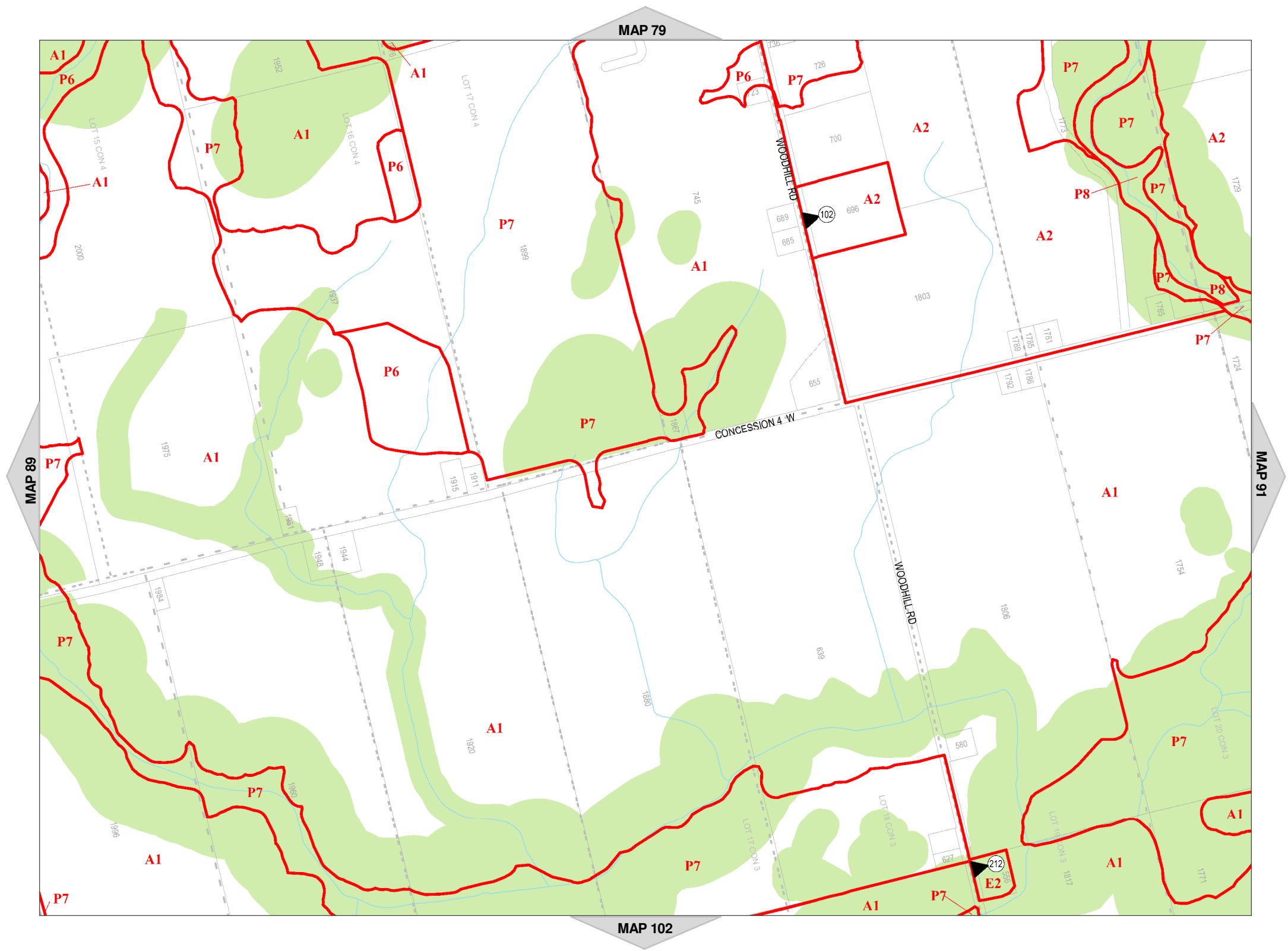
### Legend

- |   |   |
|---|---|
|    | Urban Boundary                          |
|    | Lots and Concessions                    |
|  | Zoning Boundary                         |
|  | City Boundary                           |
|  | RSA Boundary                            |
|  | Special Exception                       |
|  | Holding Provision                       |
|  | Temporary Use                           |
|  | NEC Development Control                 |
|  | C.A. Regulated Area                     |
|  | Area Subject to Different Zoning By-Law |
|  | Stream                                  |



SCALE 1 : 10,000

## MAP 90 of Schedule 'A'







Hamilton

City of Hamilton  
Zoning By-Law 05-200

DRAFT

Map Reference Number	By-Law Number	Effective Date of By-Law

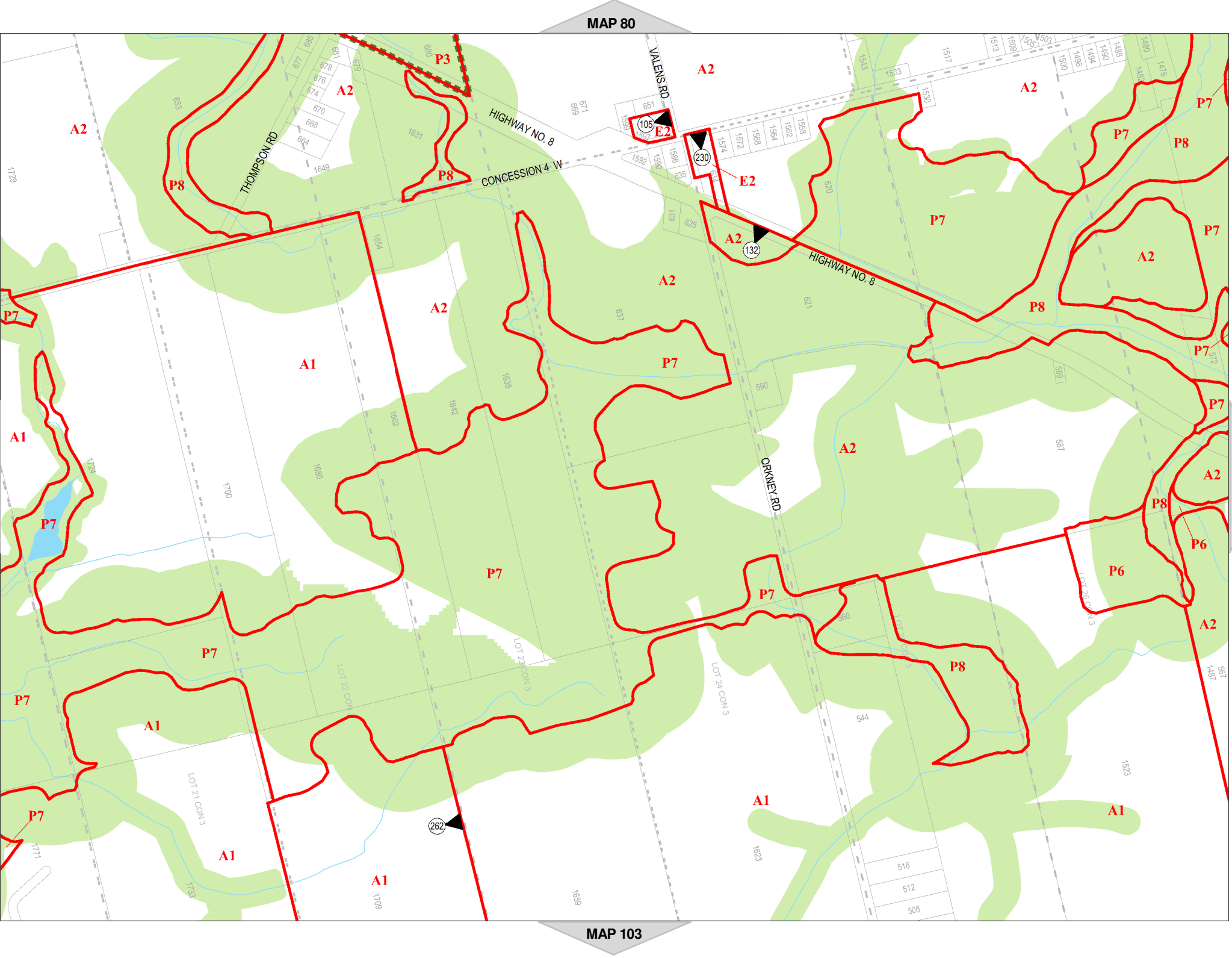
Legend

- Urban Boundary
- Lots and Concessions
- Zoning Boundary
- City Boundary
- RSA Boundary
- Special Exception
- Holding Provision
- Temporary Use
- NEC Development Control
- C.A. Regulated Area
- Area Subject to Different Zoning By-Law
- Stream



NORTH  
SCALE 1 : 10,000

MAP 91 of Schedule 'A'





Hamilton

City of Hamilton  
Zoning By-Law 05-200

DRAFT

Map Reference Number	By-Law Number	Effective Date of By-Law

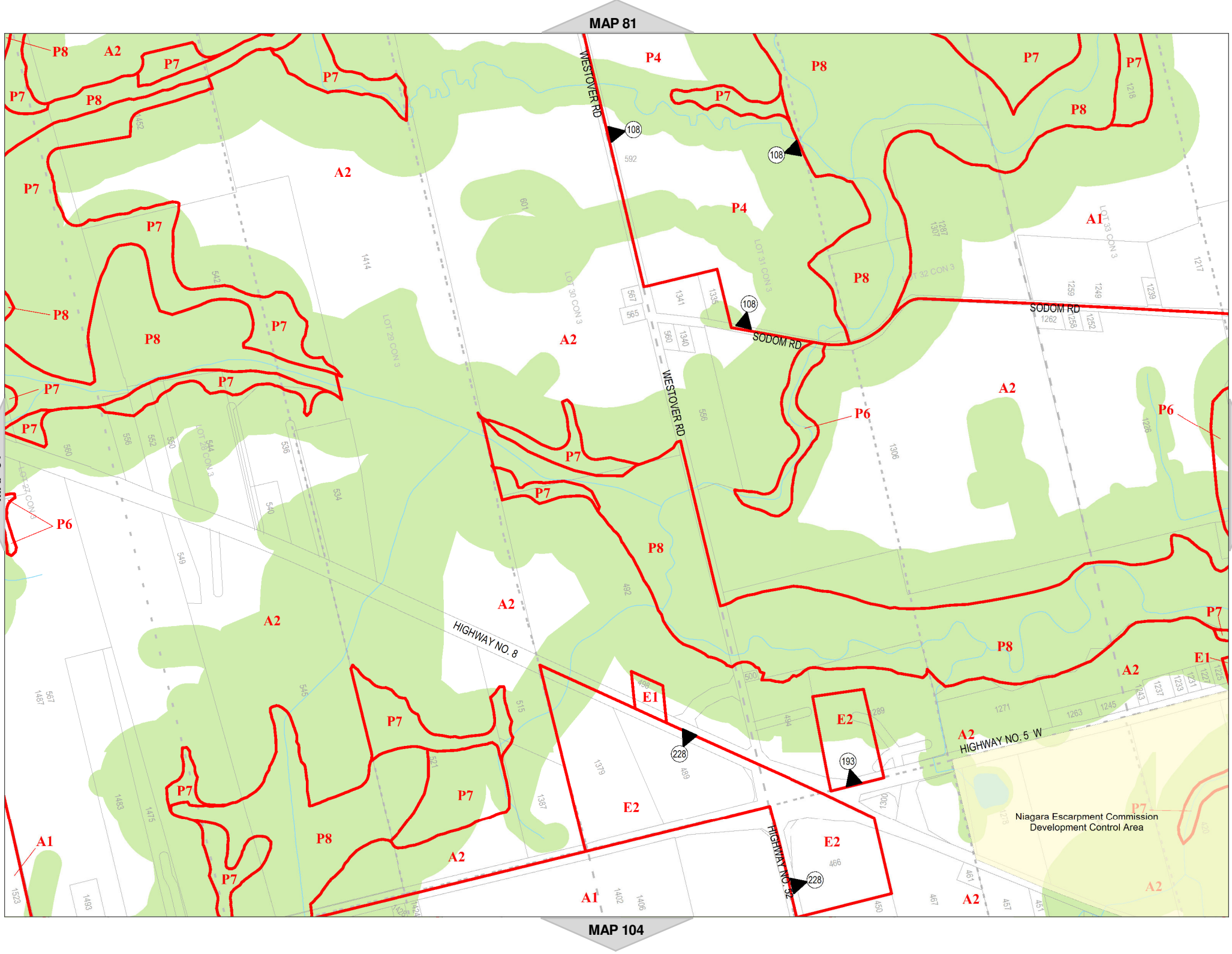
Legend

- Urban Boundary
- Lots and Concessions
- Zoning Boundary
- City Boundary
- RSA Boundary
- Special Exception
- Holding Provision
- Temporary Use
- NEC Development Control
- C.A. Regulated Area
- Area Subject to Different Zoning By-Law
- Stream



NORTH  
SCALE 1 : 10,000

MAP 92 of Schedule 'A'





Hamilton

City of Hamilton  
Zoning By-Law 05-200

DRAFT

Map Reference Number	By-Law Number	Effective Date of By-Law

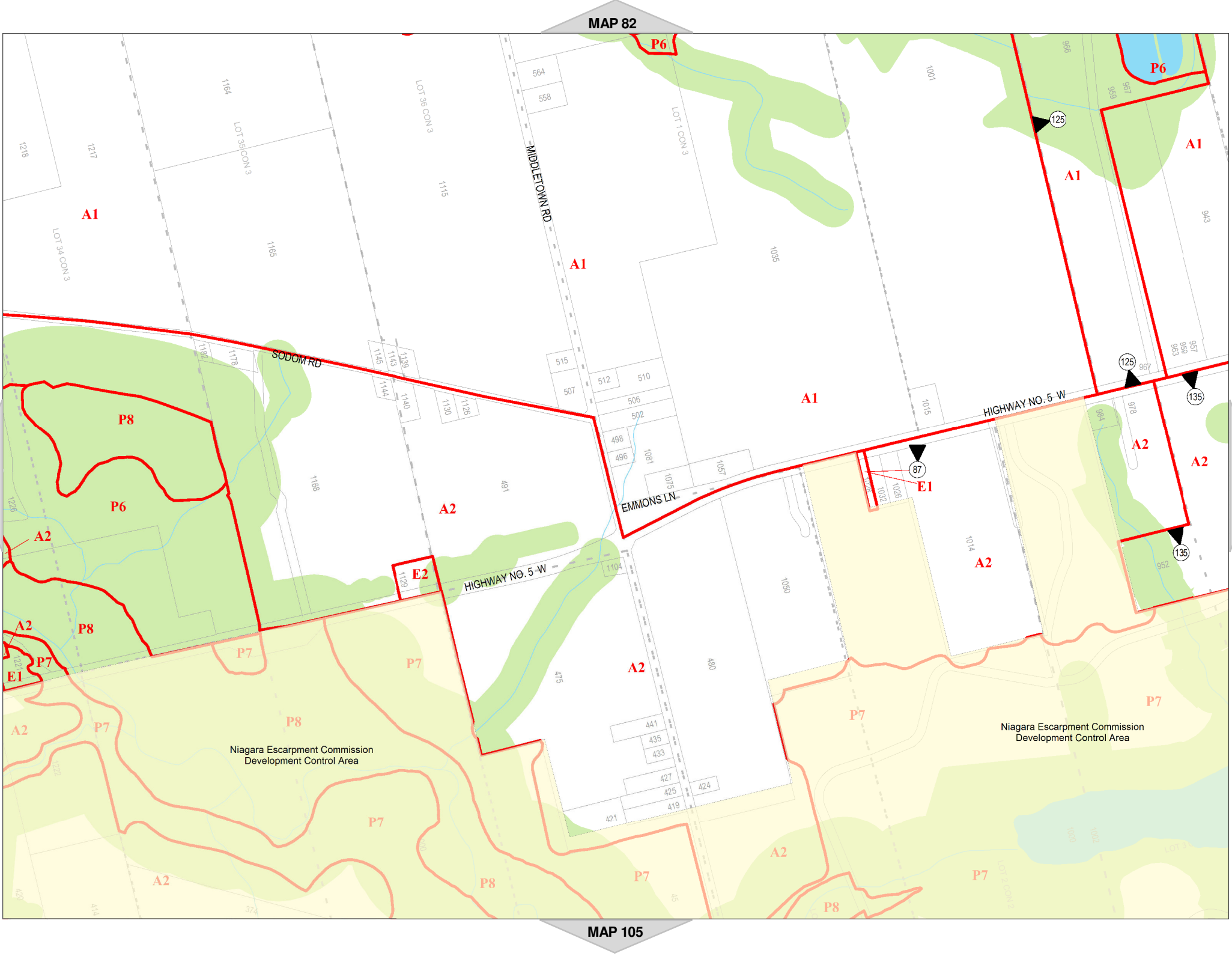
Legend

- Urban Boundary
- Lots and Concessions
- Zoning Boundary
- City Boundary
- RSA Boundary
- Special Exception
- Holding Provision
- Temporary Use
- NEC Development Control
- C.A. Regulated Area
- Area Subject to Different Zoning By-Law
- Stream



SCALE 1 : 10,000

MAP 93 of Schedule 'A'







Hamilton

City of Hamilton  
Zoning By-Law 05-200

DRAFT

Map Reference Number	By-Law Number	Effective Date of By-Law

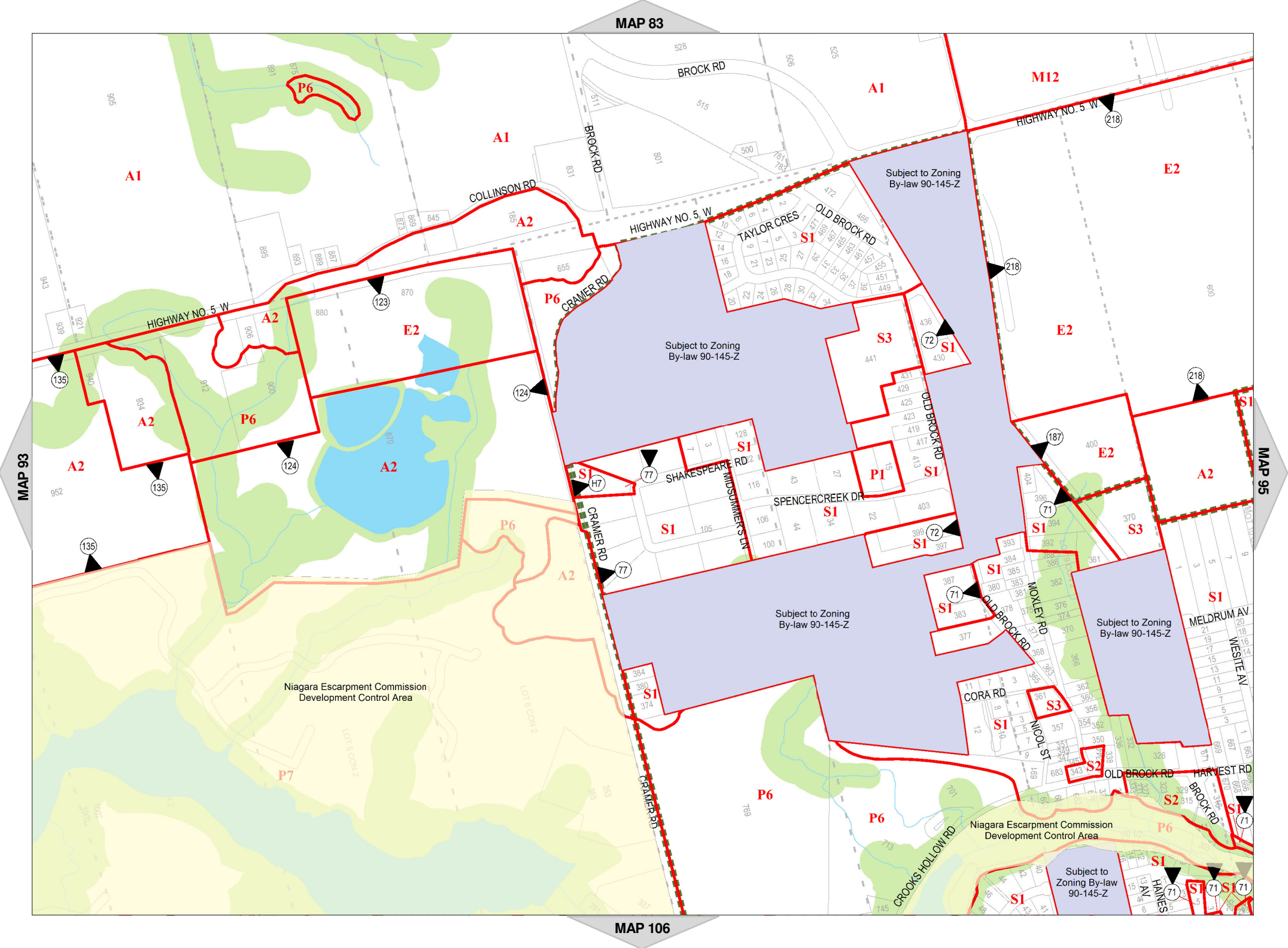
Legend

- Urban Boundary
- Lots and Concessions
- Zoning Boundary
- City Boundary
- RSA Boundary
- Special Exception
- Holding Provision
- Temporary Use
- NEC Development Control
- C.A. Regulated Area
- Area Subject to Different Zoning By-Law
- Stream



SCALE 1 : 10,000

MAP 94 of Schedule 'A'







Hamilton

City of Hamilton  
Zoning By-Law 05-200

DRAFT

Map Reference Number	By-Law Number	Effective Date of By-Law

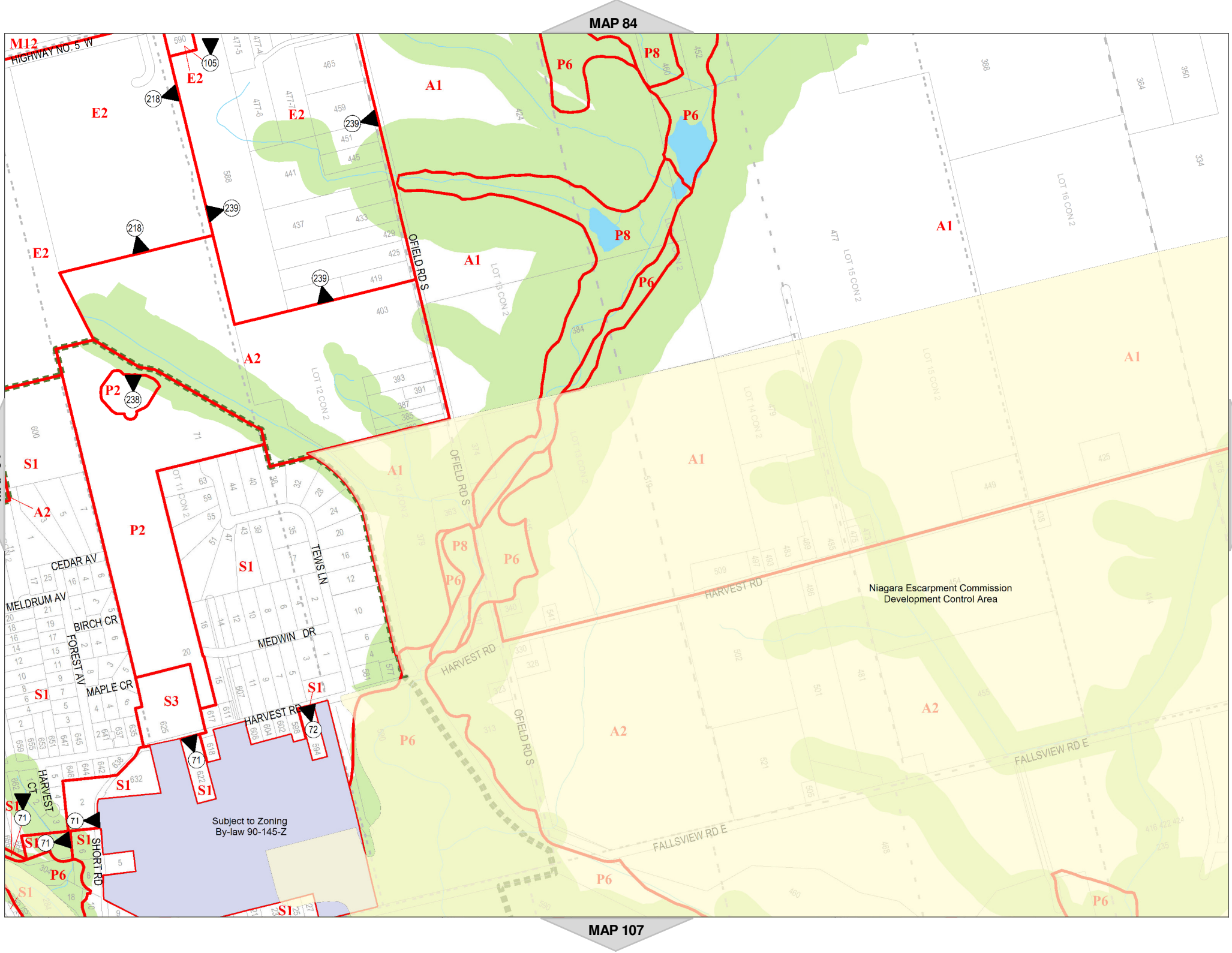
Legend

- Urban Boundary
- Lots and Concessions
- Zoning Boundary
- City Boundary
- RSA Boundary
- Special Exception
- Holding Provision
- Temporary Use
- NEC Development Control
- C.A. Regulated Area
- Area Subject to Different Zoning By-Law
- Stream



SCALE 1 : 10,000

MAP 95 of Schedule 'A'





Hamilton

City of Hamilton  
Zoning By-Law 05-200

DRAFT

Map Reference Number	By-Law Number	Effective Date of By-Law

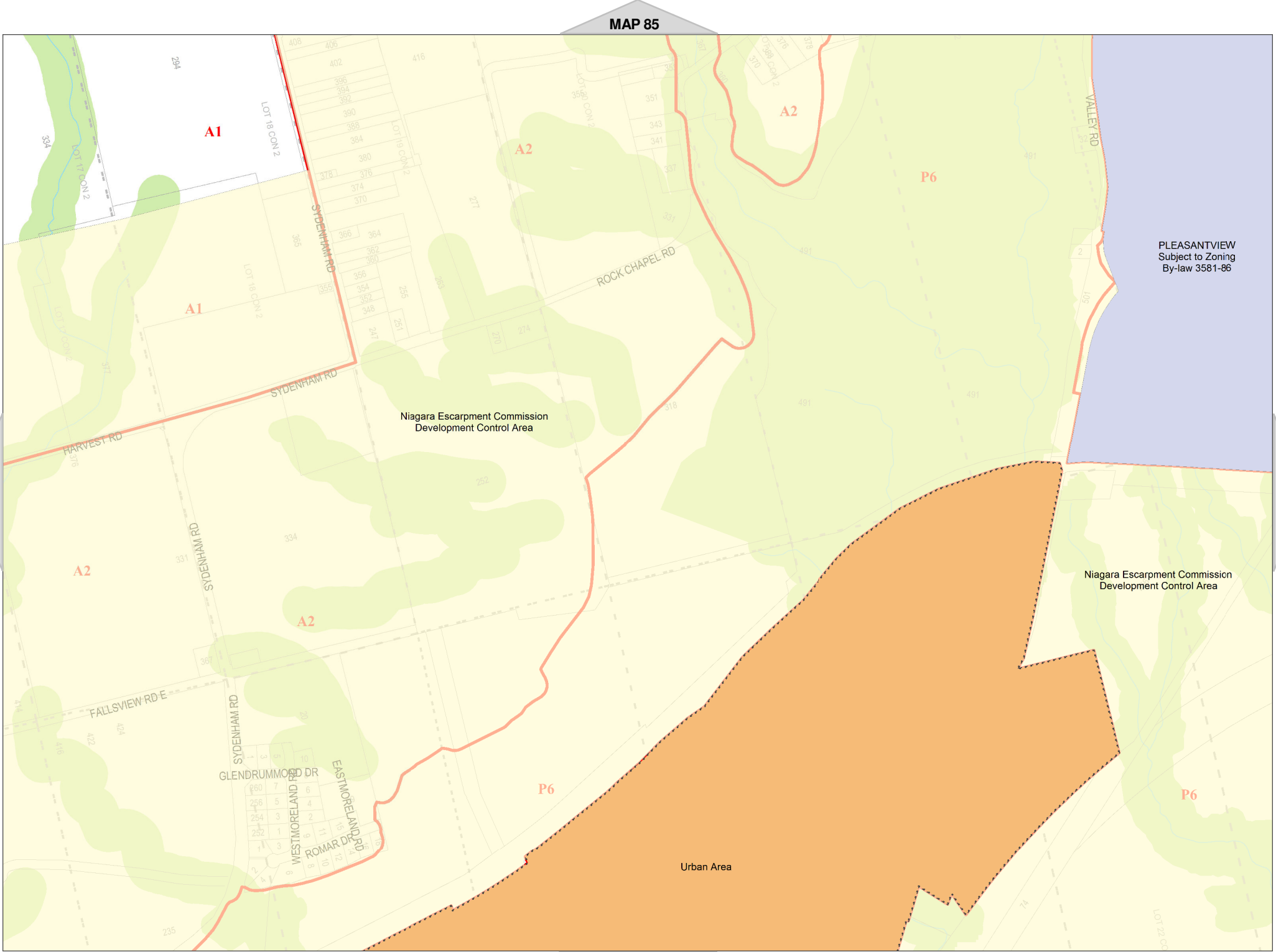
Legend

- Urban Boundary
- Lots and Concessions
- Zoning Boundary
- City Boundary
- RSA Boundary
- Special Exception
- Holding Provision
- Temporary Use
- NEC Development Control
- C.A. Regulated Area
- Area Subject to Different Zoning By-Law
- Stream



NORTH  
SCALE 1 : 10,000

MAP 96 of Schedule 'A'





Hamilton

City of Hamilton  
Zoning By-Law 05-200

DRAFT

Map Reference Number	By-Law Number	Effective Date of By-Law

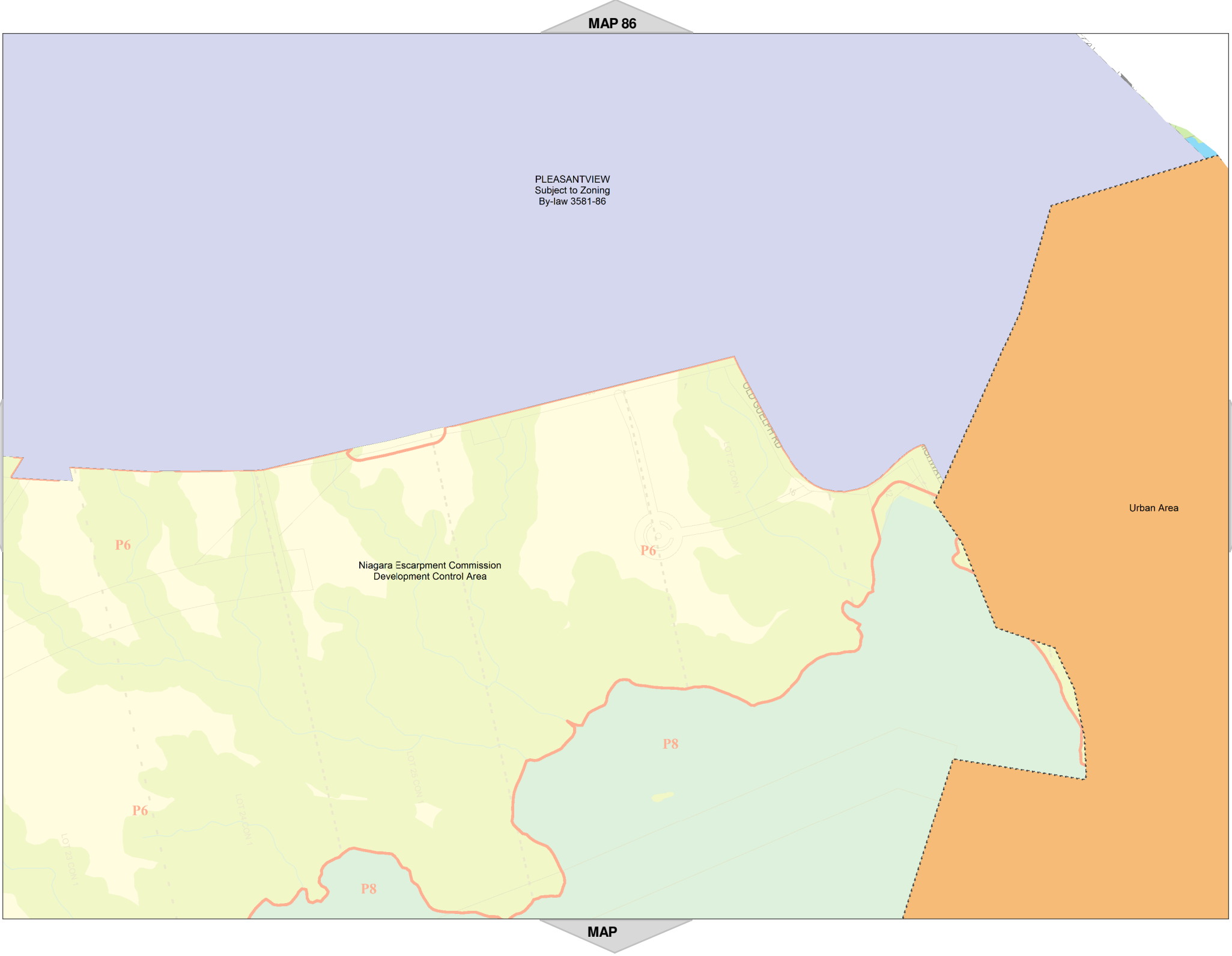
Legend

- Urban Boundary
- Lots and Concessions
- Zoning Boundary
- City Boundary
- RSA Boundary
- Special Exception
- Holding Provision
- Temporary Use
- NEC Development Control
- C.A. Regulated Area
- Area Subject to Different Zoning By-Law
- Stream



SCALE 1 : 10,000

MAP 97 of Schedule 'A'





Hamilton

City of Hamilton  
Zoning By-Law 05-200

DRAFT

Map Reference Number	By-Law Number	Effective Date of By-Law

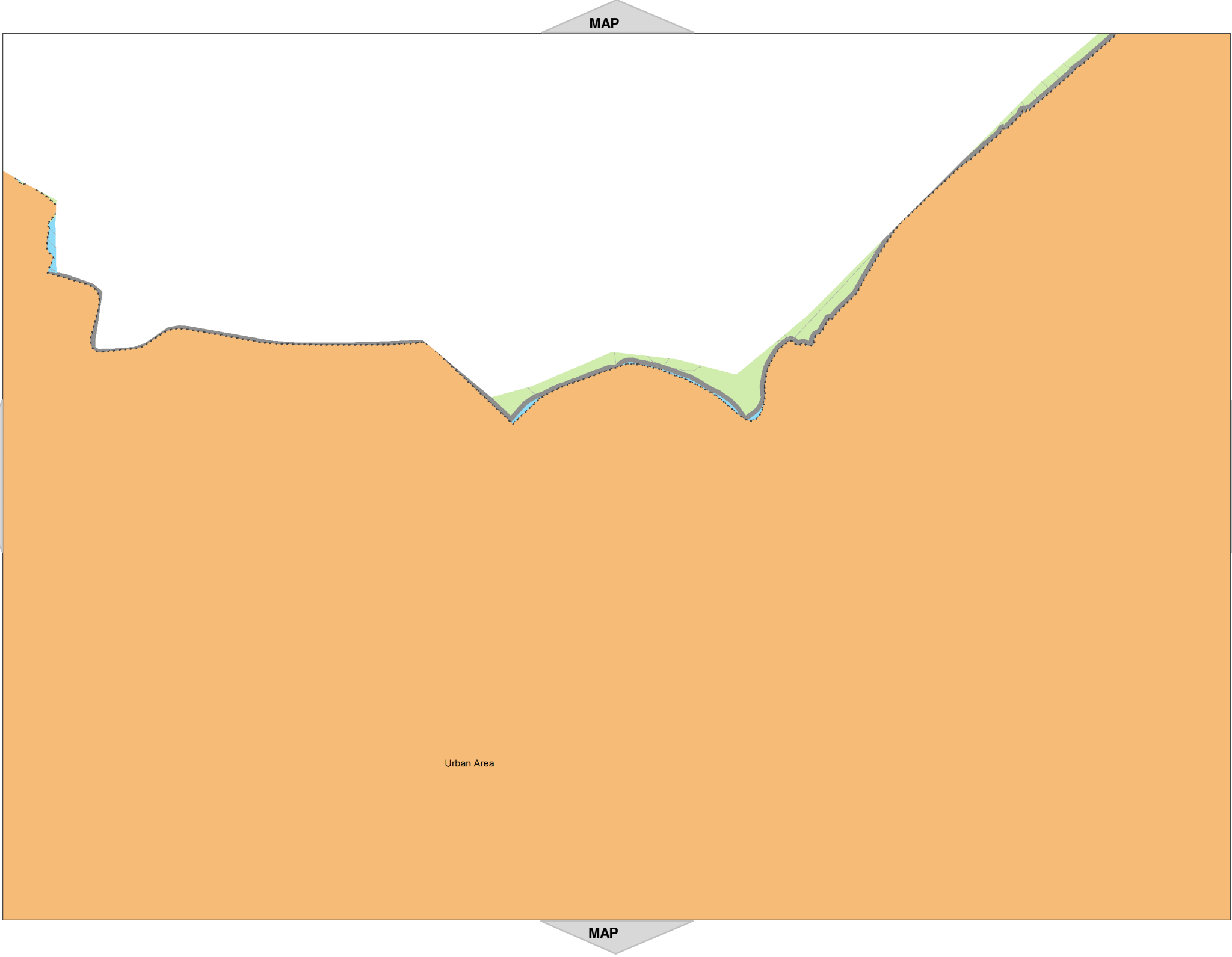
Legend

- Urban Boundary
- Lots and Concessions
- Zoning Boundary
- City Boundary
- RSA Boundary
- Special Exception
- Holding Provision
- Temporary Use
- NEC Development Control
- C.A. Regulated Area
- Area Subject to Different Zoning By-Law
- Stream



NORTH  
SCALE 1 : 10,000

MAP 98 of Schedule 'A'

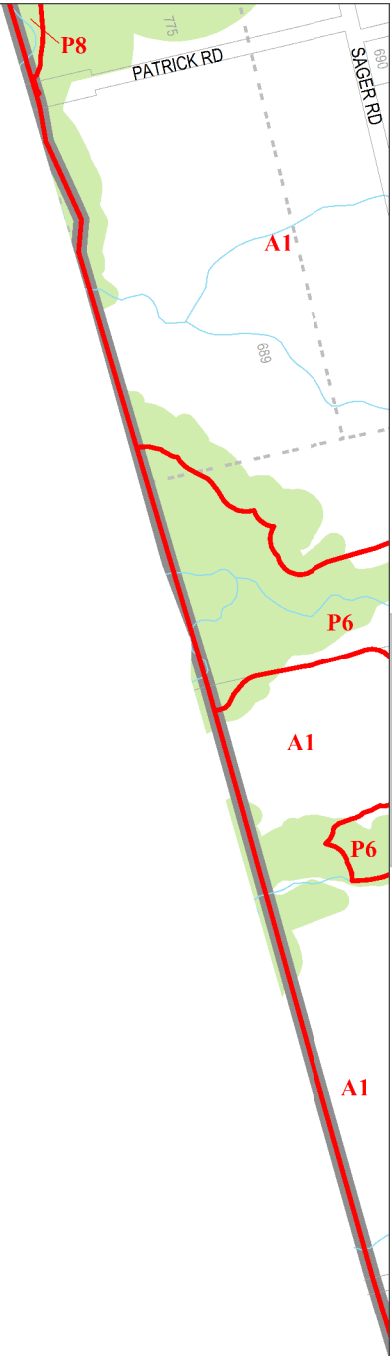




MAP 87

MAP

MAP



Hamilton

City of Hamilton  
Zoning By-Law 05-200

DRAFT

Map Reference Number	By-Law Number	Effective Date of By-Law

Legend

- Urban Boundary
- Lots and Concessions
- Zoning Boundary
- City Boundary
- RSA Boundary
- Special Exception
- Holding Provision
- Temporary Use
- NEC Development Control
- C.A. Regulated Area
- Area Subject to Different Zoning By-Law
- Stream



NORTH  
SCALE 1 : 10,000

MAP 99 of Schedule 'A'















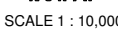
**City of Hamilton  
Zoning By-Law 05-200**

DRAFT

Map Reference Number	By-Law Number	Effective Date of By-Law

### Legend

- |   |   |
|---|---|
|    | Urban Boundary                          |
|    | Lots and Concessions                    |
|  | Zoning Boundary                         |
|  | City Boundary                           |
|  | RSA Boundary                            |
|  | Special Exception                       |
|  | Holding Provision                       |
|  | Temporary Use                           |
|  | NEC Development Control                 |
|  | C.A. Regulated Area                     |
|  | Area Subject to Different Zoning By-Law |
|  | Stream                                  |



### MAP 100 of Schedule 'A'

