



Hamilton

City of Hamilton  
Zoning By-Law 05-200

DRAFT

Map Reference Number	By-Law Number	Effective Date of By-Law

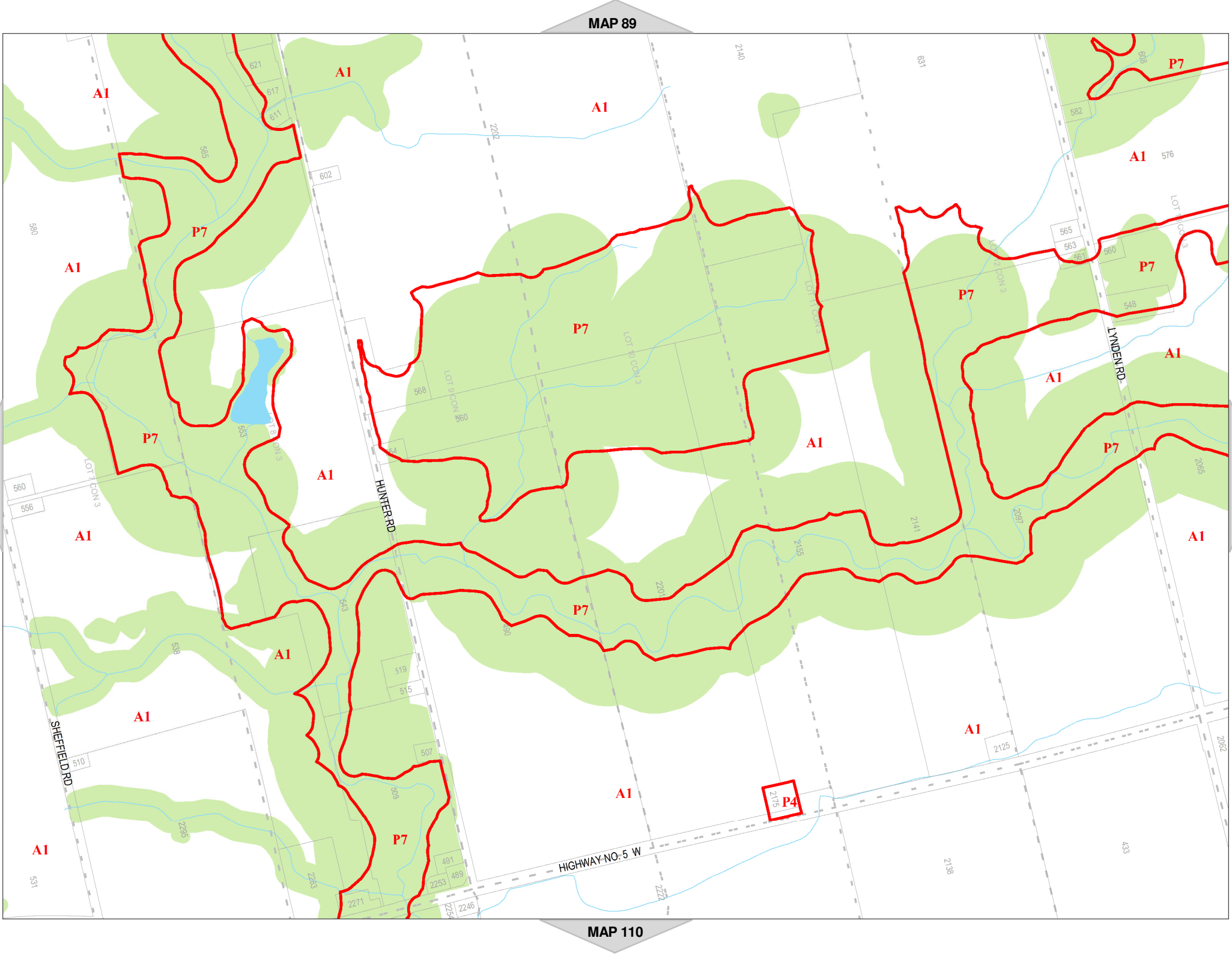
Legend

- Urban Boundary
- Lots and Concessions
- Zoning Boundary
- City Boundary
- RSA Boundary
- Special Exception
- Holding Provision
- Temporary Use
- NEC Development Control
- C.A. Regulated Area
- Area Subject to Different Zoning By-Law
- Stream



NORTH  
SCALE 1 : 10,000

MAP 101 of Schedule 'A'





Hamilton

City of Hamilton  
Zoning By-Law 05-200

DRAFT

Map Reference Number	By-Law Number	Effective Date of By-Law

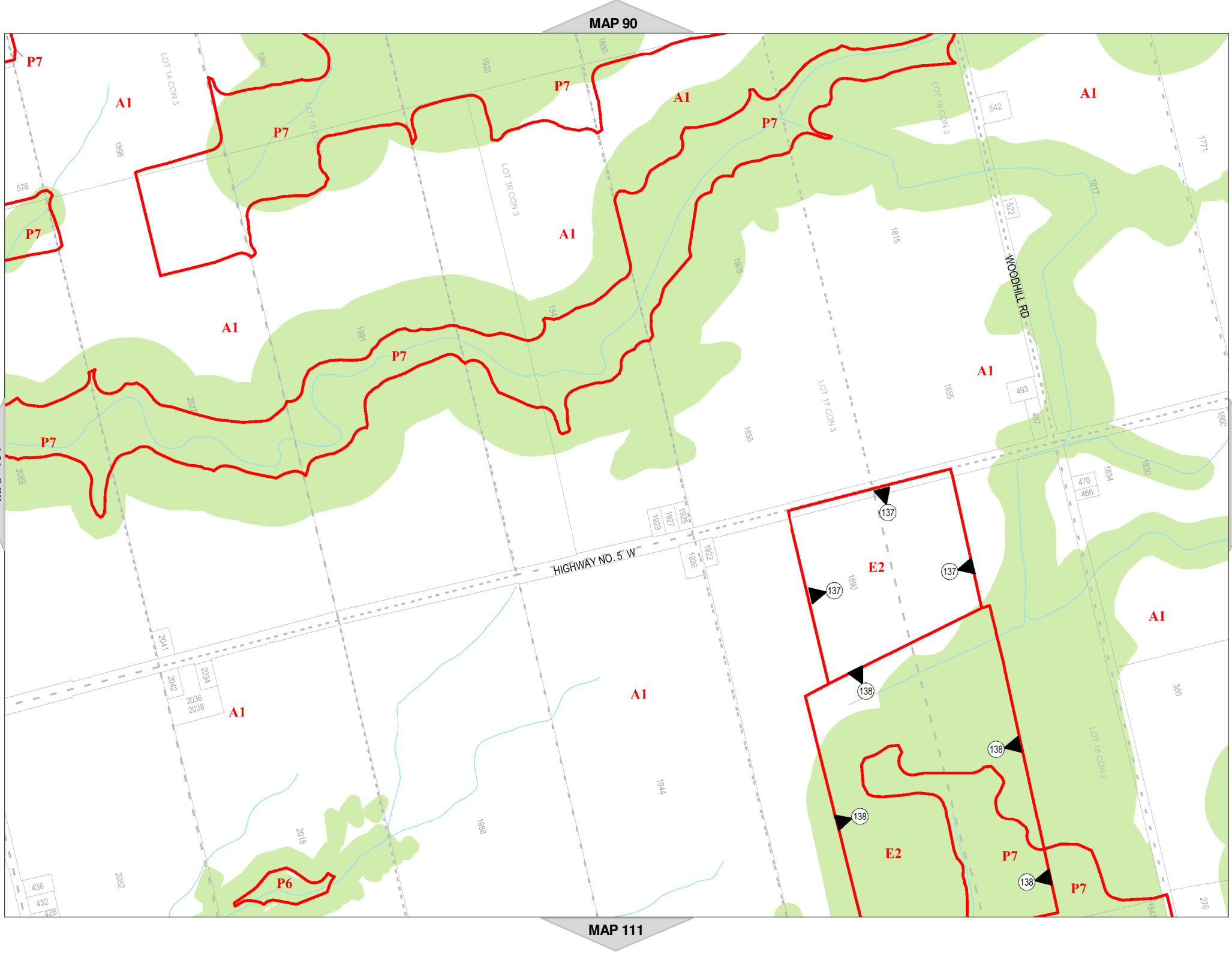
Legend

- Urban Boundary
- Lots and Concessions
- Zoning Boundary
- City Boundary
- RSA Boundary
- Special Exception
- Holding Provision
- Temporary Use
- NEC Development Control
- C.A. Regulated Area
- Area Subject to Different Zoning By-Law
- Stream



SCALE 1 : 10,000

MAP 102 of Schedule 'A'

















Hamilton

City of Hamilton  
Zoning By-Law 05-200

DRAFT

Map Reference Number	By-Law Number	Effective Date of By-Law

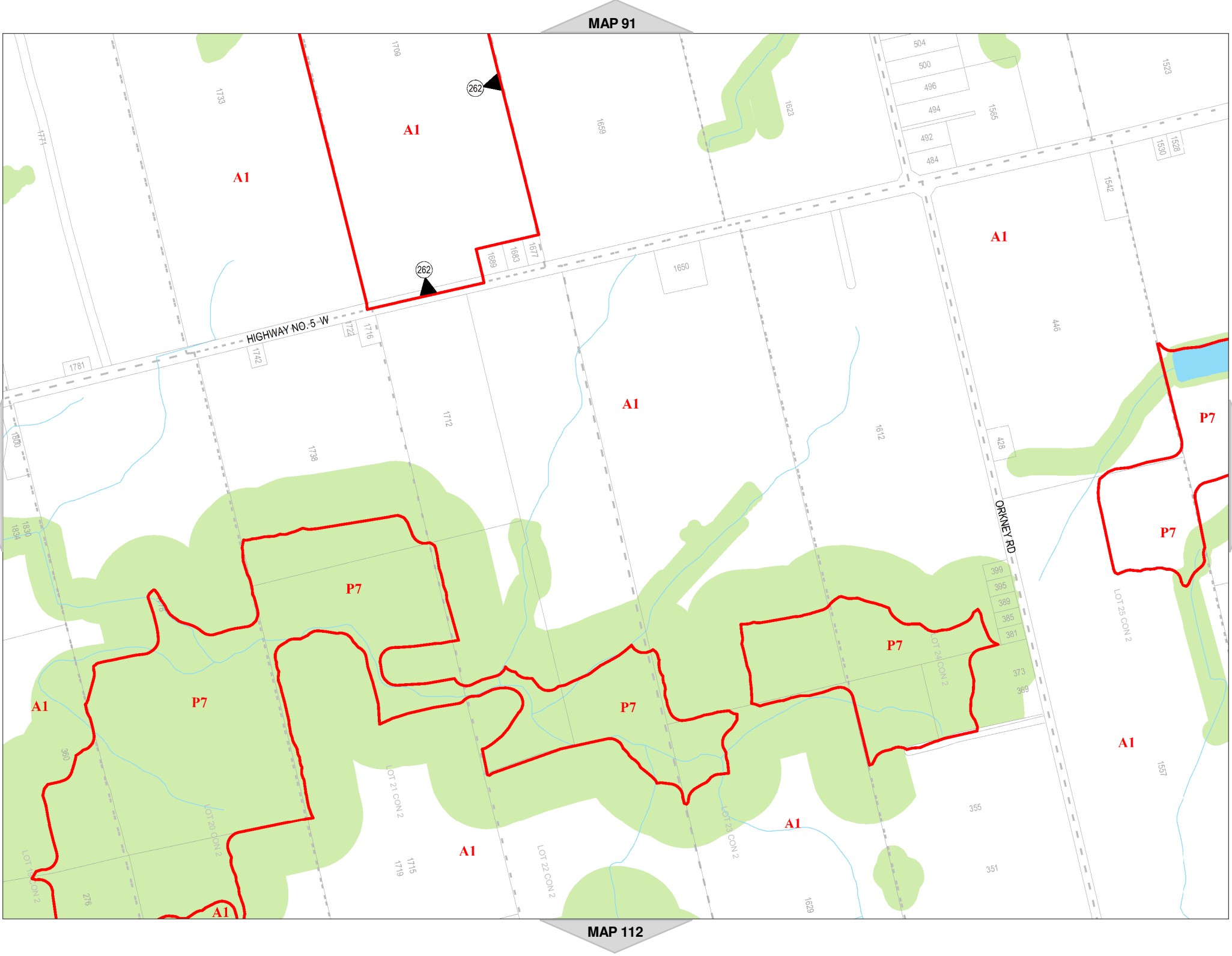
Legend

-  Urban Boundary
-  Lots and Concessions
-  Zoning Boundary
-  City Boundary
-  RSA Boundary
-  Special Exception
-  Holding Provision
-  Temporary Use
-  NEC Development Control
-  C.A. Regulated Area
-  Area Subject to Different Zoning By-Law
-  Stream



NORTH  
SCALE 1 : 10,000

MAP 103 of Schedule 'A'





Hamilton

City of Hamilton  
Zoning By-Law 05-200

DRAFT

Map Reference Number	By-Law Number	Effective Date of By-Law

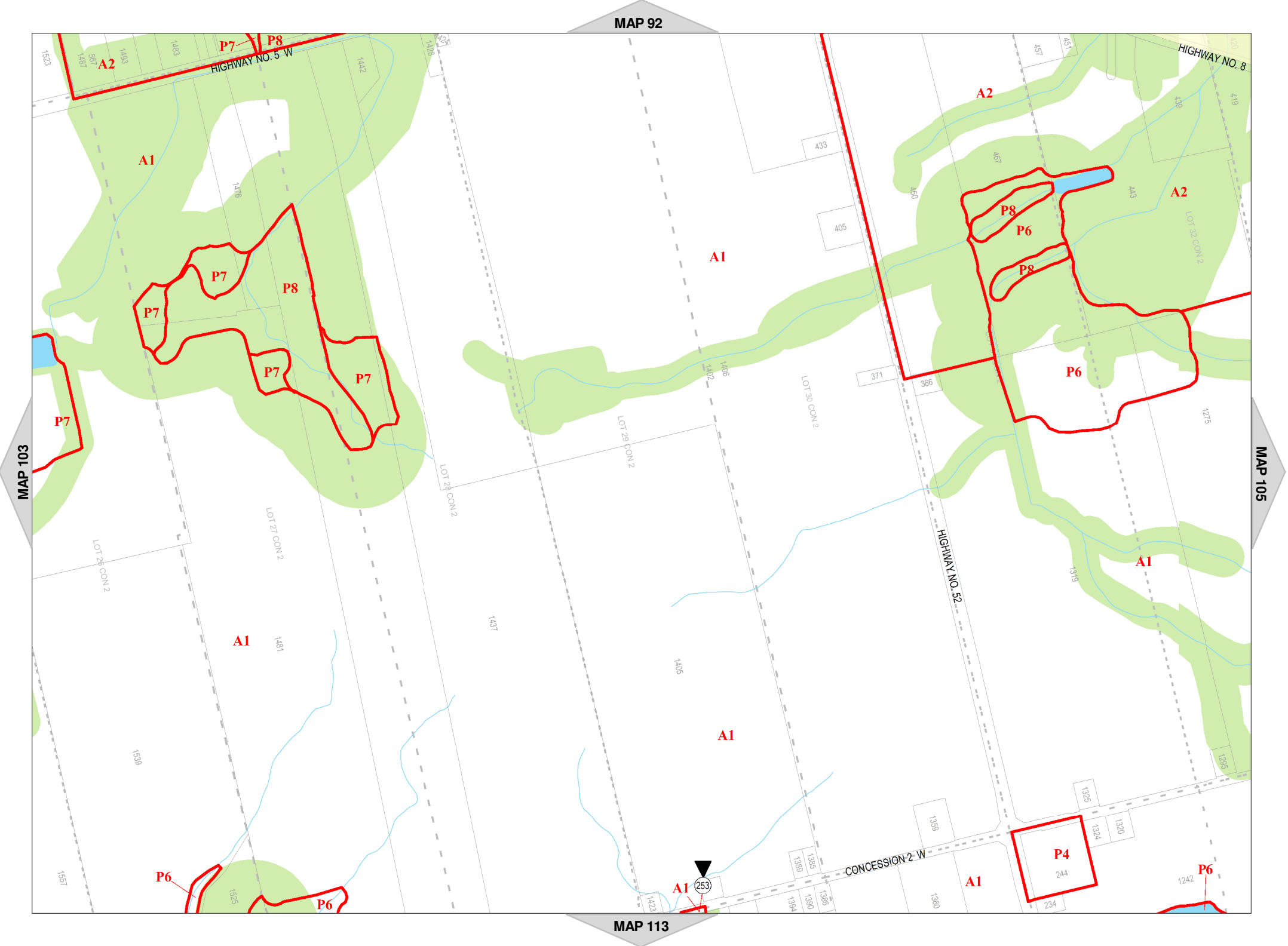
Legend

- Urban Boundary
- Lots and Concessions
- Zoning Boundary
- City Boundary
- RSA Boundary
- Special Exception
- Holding Provision
- Temporary Use
- NEC Development Control
- C.A. Regulated Area
- Area Subject to Different Zoning By-Law
- Stream



SCALE 1 : 10,000

MAP 104 of Schedule 'A'







Hamilton

City of Hamilton  
Zoning By-Law 05-200

DRAFT

Map Reference Number	By-Law Number	Effective Date of By-Law

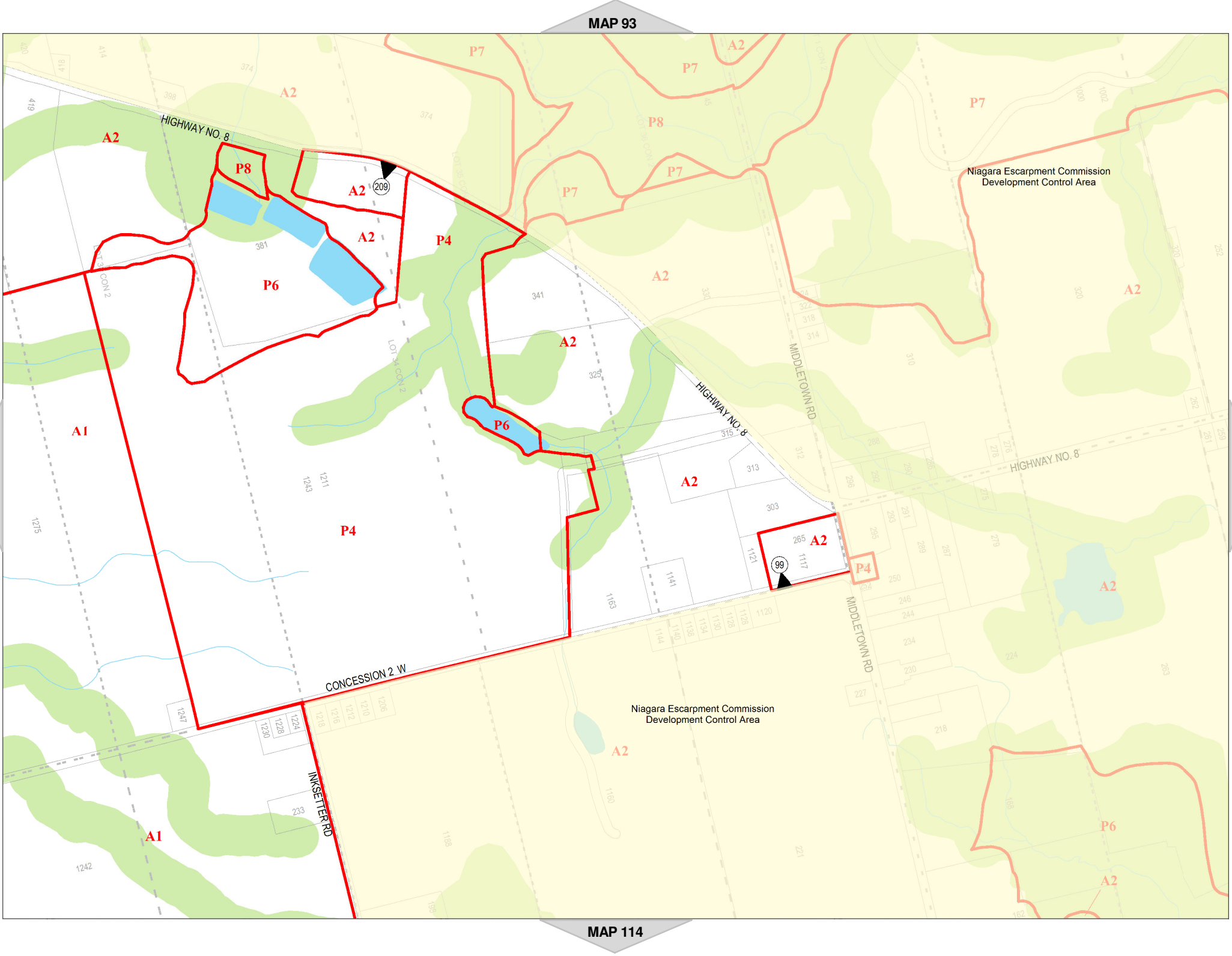
Legend

- Urban Boundary
- Lots and Concessions
- Zoning Boundary
- City Boundary
- RSA Boundary
- Special Exception
- Holding Provision
- Temporary Use
- NEC Development Control
- C.A. Regulated Area
- Area Subject to Different Zoning By-Law
- Stream



SCALE 1 : 10,000

MAP 105 of Schedule 'A'





Hamilton

City of Hamilton  
Zoning By-Law 05-200

DRAFT

Map Reference Number	By-Law Number	Effective Date of By-Law

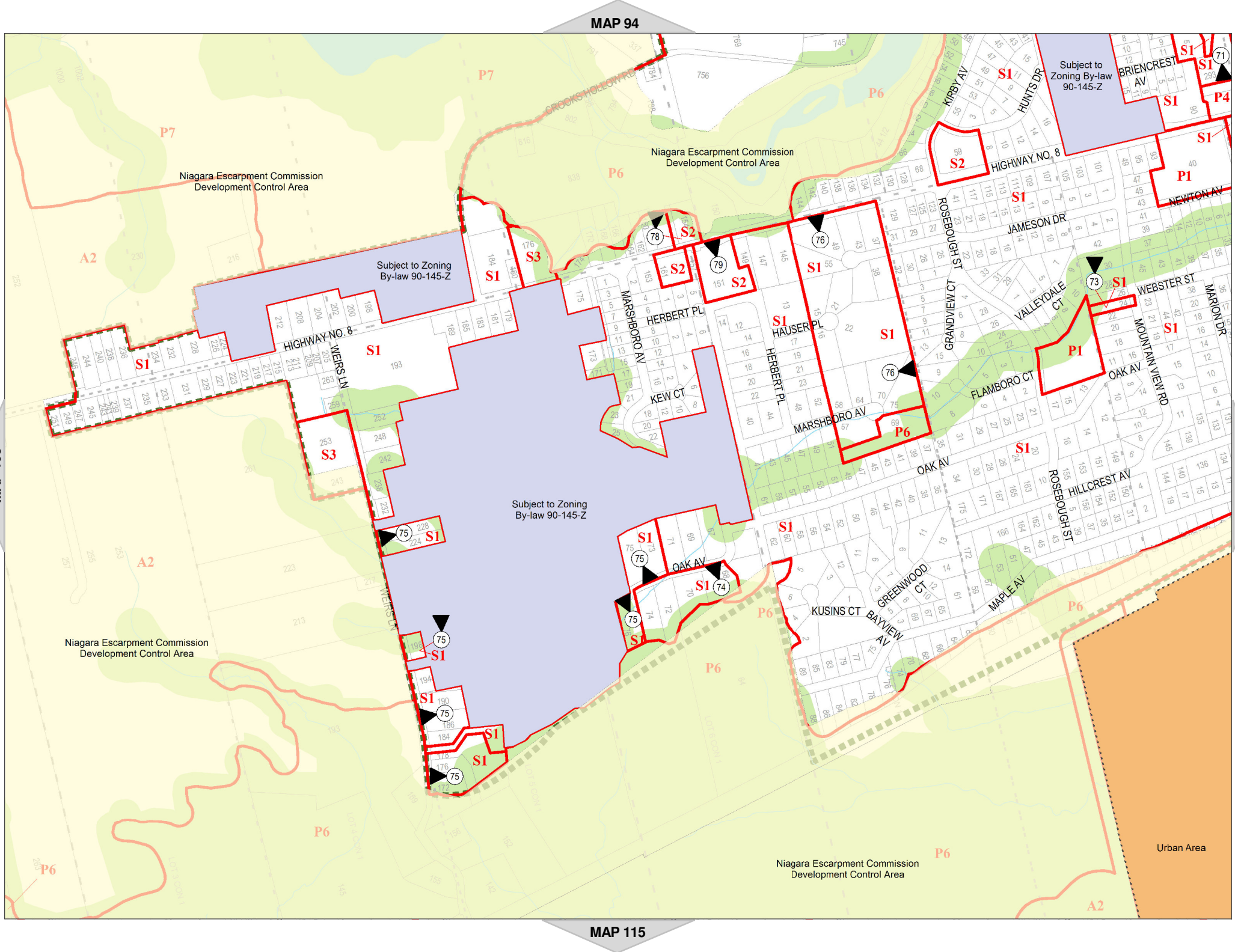
Legend

- Urban Boundary
- Lots and Concessions
- Zoning Boundary
- City Boundary
- RSA Boundary
- Special Exception
- Holding Provision
- Temporary Use
- NEC Development Control
- C.A. Regulated Area
- Area Subject to Different Zoning By-Law
- Stream



SCALE 1 : 10,000

MAP 106 of Schedule 'A'







Hamilton

City of Hamilton  
Zoning By-Law 05-200

DRAFT

Map Reference Number	By-Law Number	Effective Date of By-Law

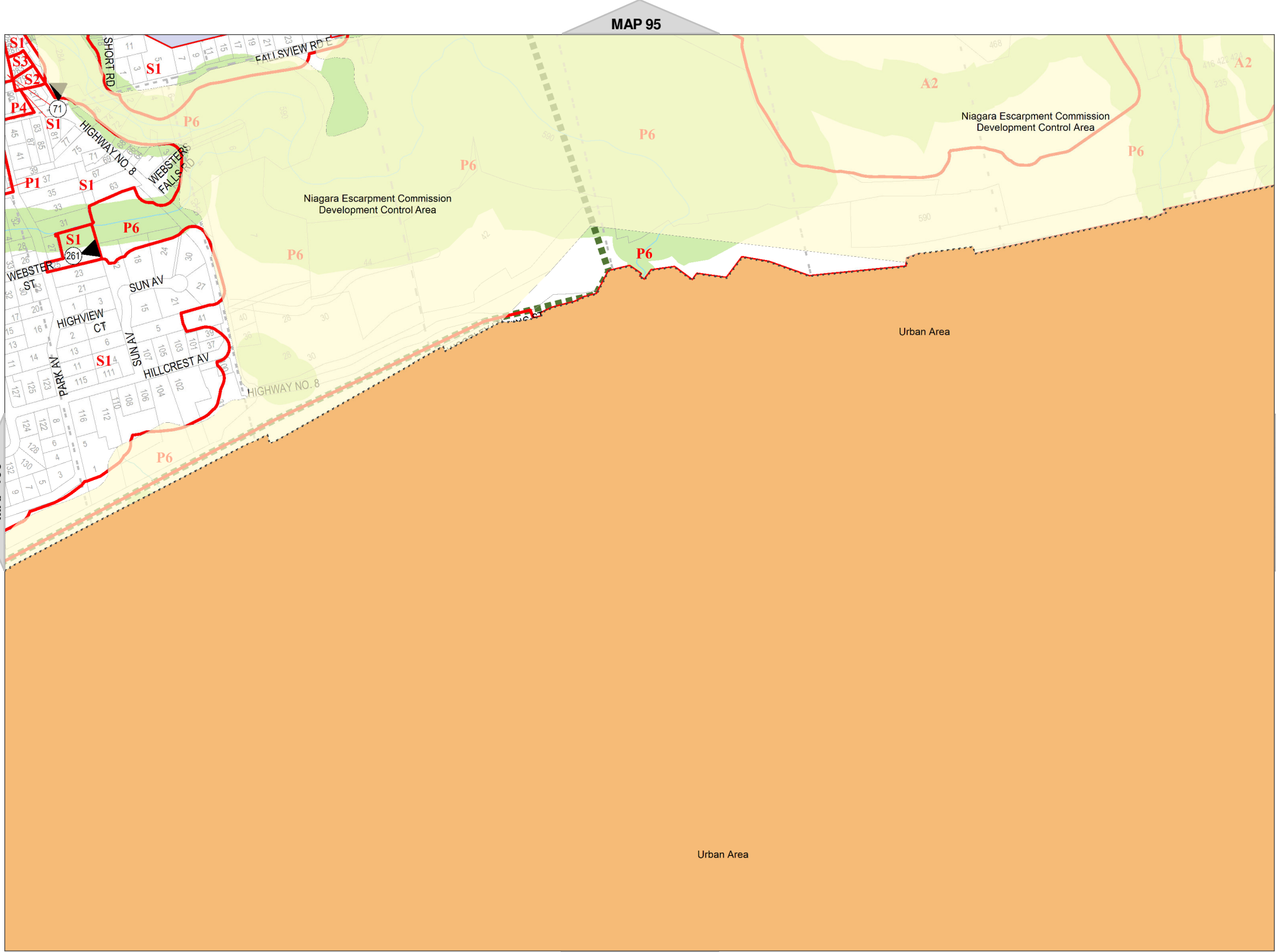
Legend

- Urban Boundary
- Lots and Concessions
- Zoning Boundary
- City Boundary
- RSA Boundary
- Special Exception
- Holding Provision
- Temporary Use
- NEC Development Control
- C.A. Regulated Area
- Area Subject to Different Zoning By-Law
- Stream



NORTH  
SCALE 1 : 10,000

MAP 107 of Schedule 'A'





Hamilton

City of Hamilton  
Zoning By-Law 05-200

DRAFT

Map Reference Number	By-Law Number	Effective Date of By-Law

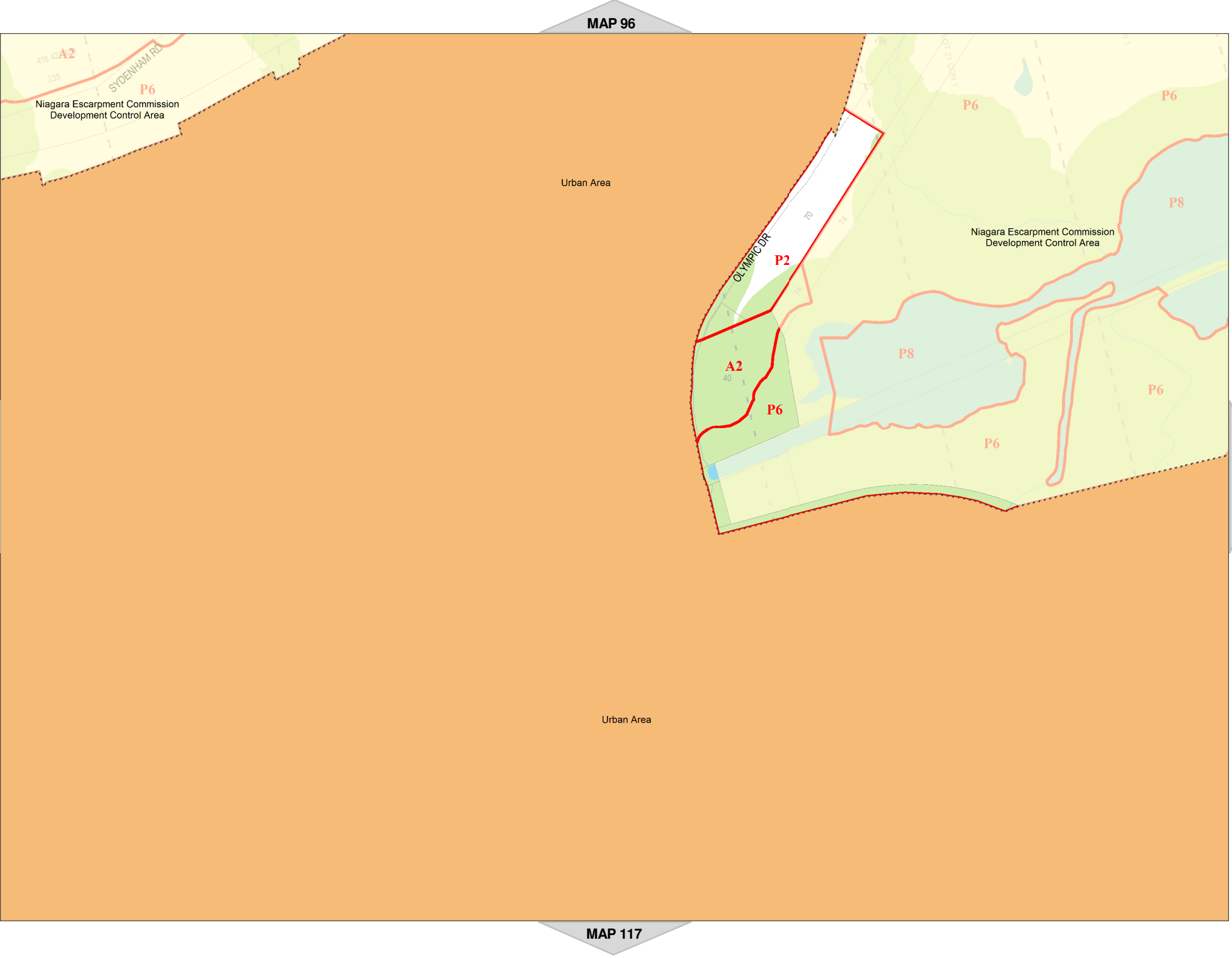
Legend

- Urban Boundary
- Lots and Concessions
- Zoning Boundary
- City Boundary
- RSA Boundary
- Special Exception
- Holding Provision
- Temporary Use
- NEC Development Control
- C.A. Regulated Area
- Area Subject to Different Zoning By-Law
- Stream



SCALE 1 : 10,000

MAP 108 of Schedule 'A'





Hamilton

City of Hamilton  
Zoning By-Law 05-200

DRAFT

Map Reference Number	By-Law Number	Effective Date of By-Law

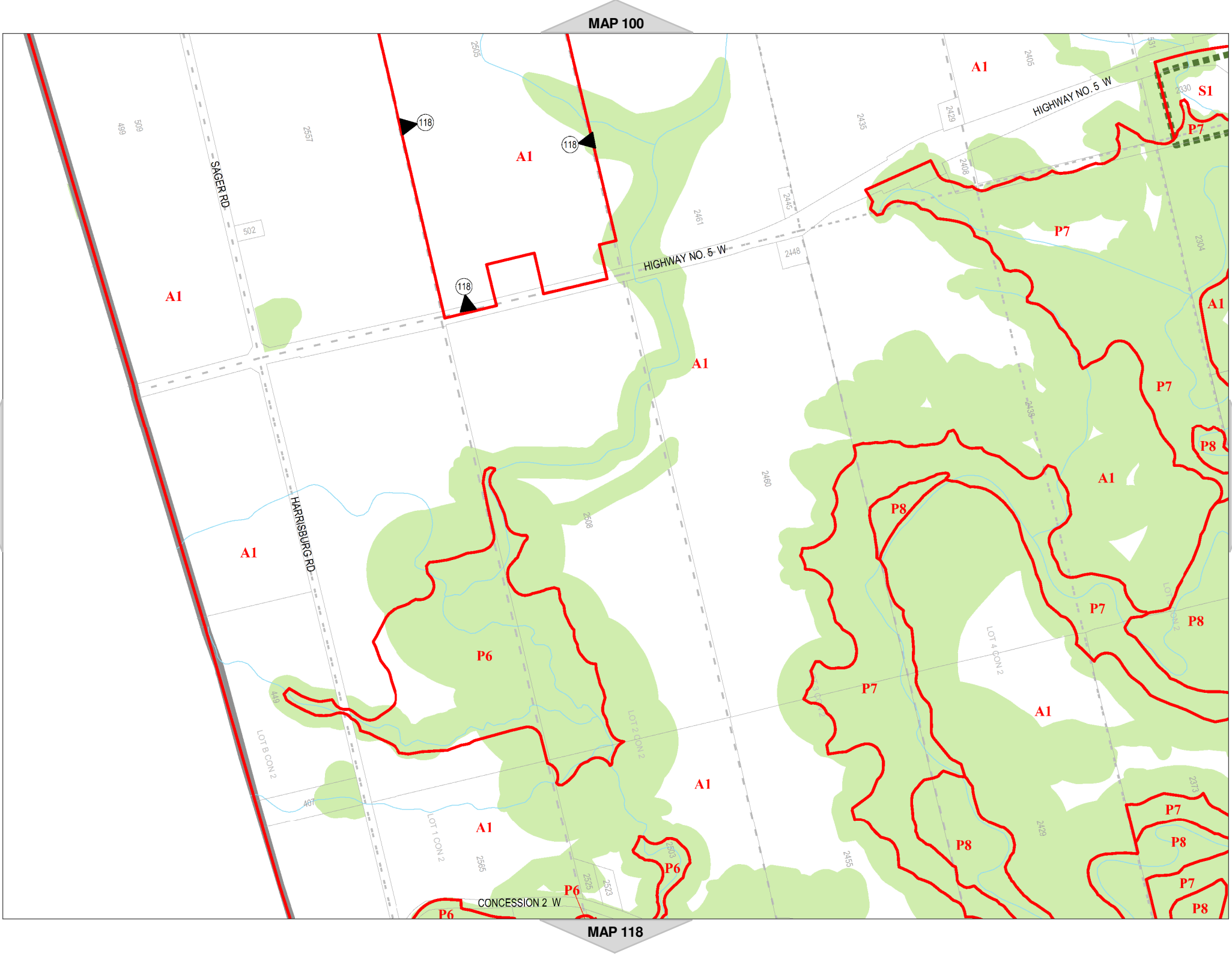
Legend

- Urban Boundary
- Lots and Concessions
- Zoning Boundary
- City Boundary
- RSA Boundary
- Special Exception
- Holding Provision
- Temporary Use
- NEC Development Control
- C.A. Regulated Area
- Area Subject to Different Zoning By-Law
- Stream



NORTH  
SCALE 1 : 10,000

MAP 109 of Schedule 'A'







Hamilton

City of Hamilton  
Zoning By-Law 05-200

DRAFT

Map Reference Number	By-Law Number	Effective Date of By-Law

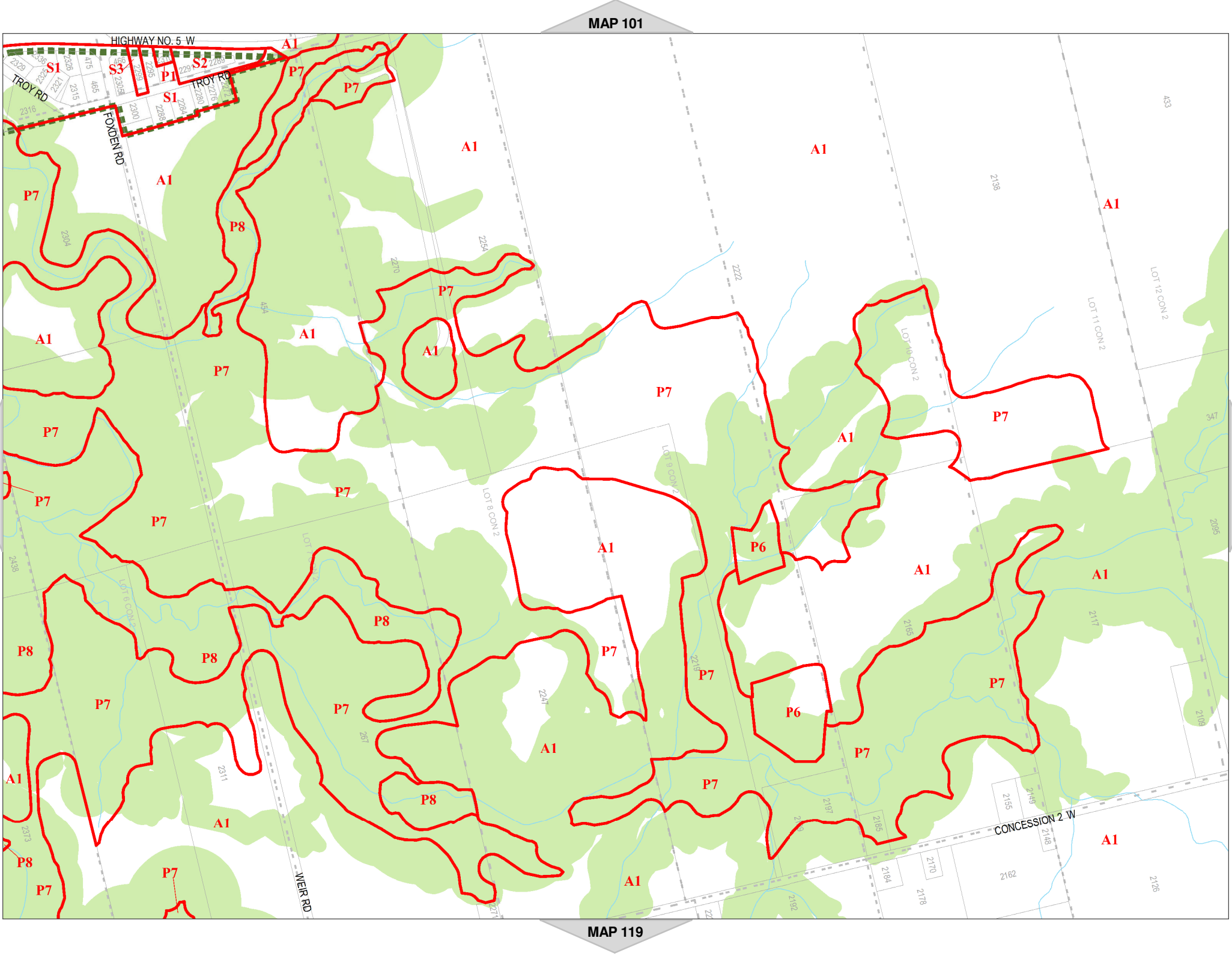
Legend

- Urban Boundary
- Lots and Concessions
- Zoning Boundary
- City Boundary
- RSA Boundary
- Special Exception
- Holding Provision
- Temporary Use
- NEC Development Control
- C.A. Regulated Area
- Area Subject to Different Zoning By-Law
- Stream



SCALE 1 : 10,000

MAP 110 of Schedule 'A'





Hamilton

City of Hamilton  
Zoning By-Law 05-200

DRAFT

Map Reference Number	By-Law Number	Effective Date of By-Law

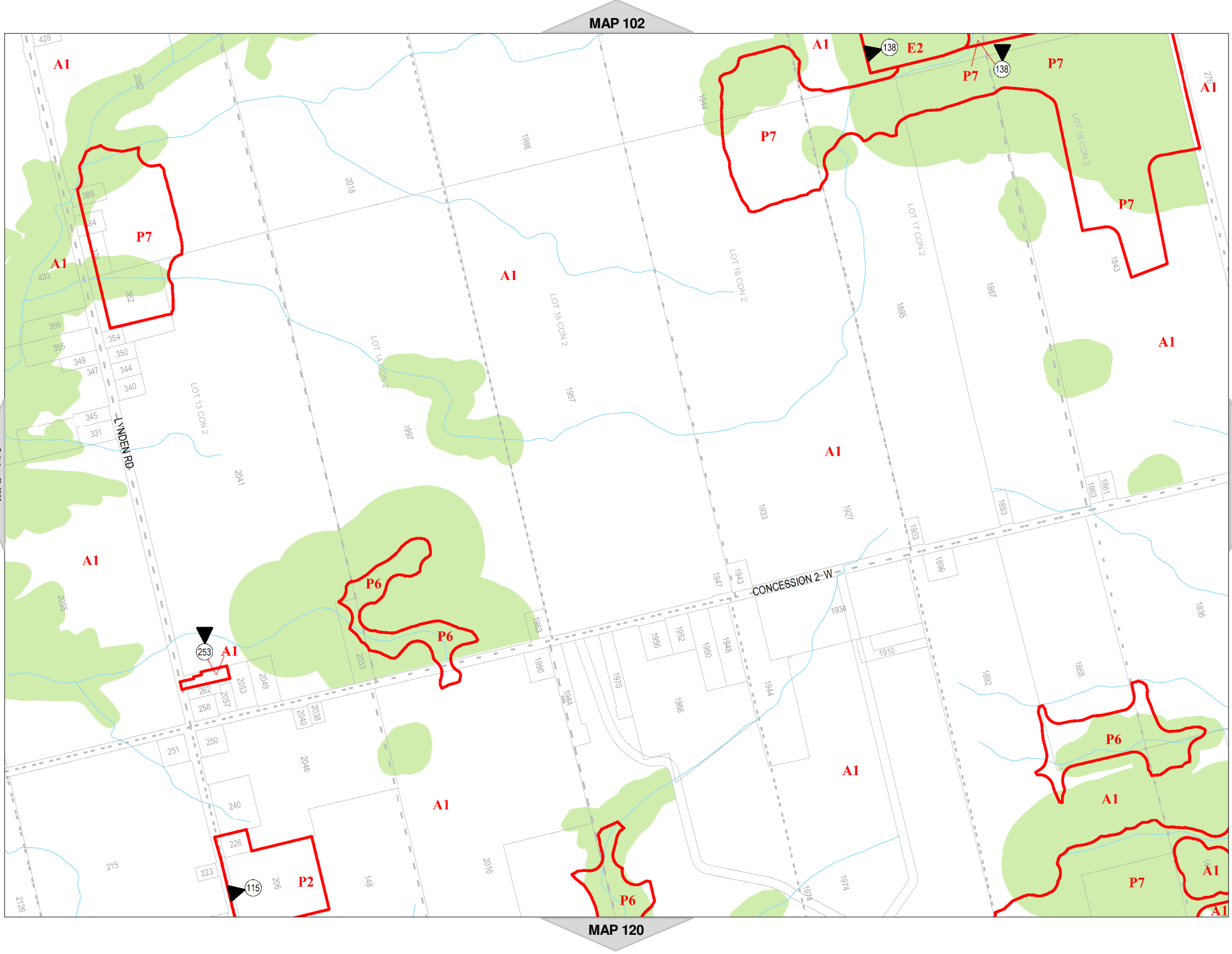
Legend

- Urban Boundary
- Lots and Concessions
- Zoning Boundary
- City Boundary
- RSA Boundary
- Special Exception
- Holding Provision
- Temporary Use
- NEC Development Control
- C.A. Regulated Area
- Area Subject to Different Zoning By-Law
- Stream



NORTH  
SCALE 1 : 10,000

MAP 111 of Schedule 'A'

















**City of Hamilton  
Zoning By-Law 05-200**

DRAFT

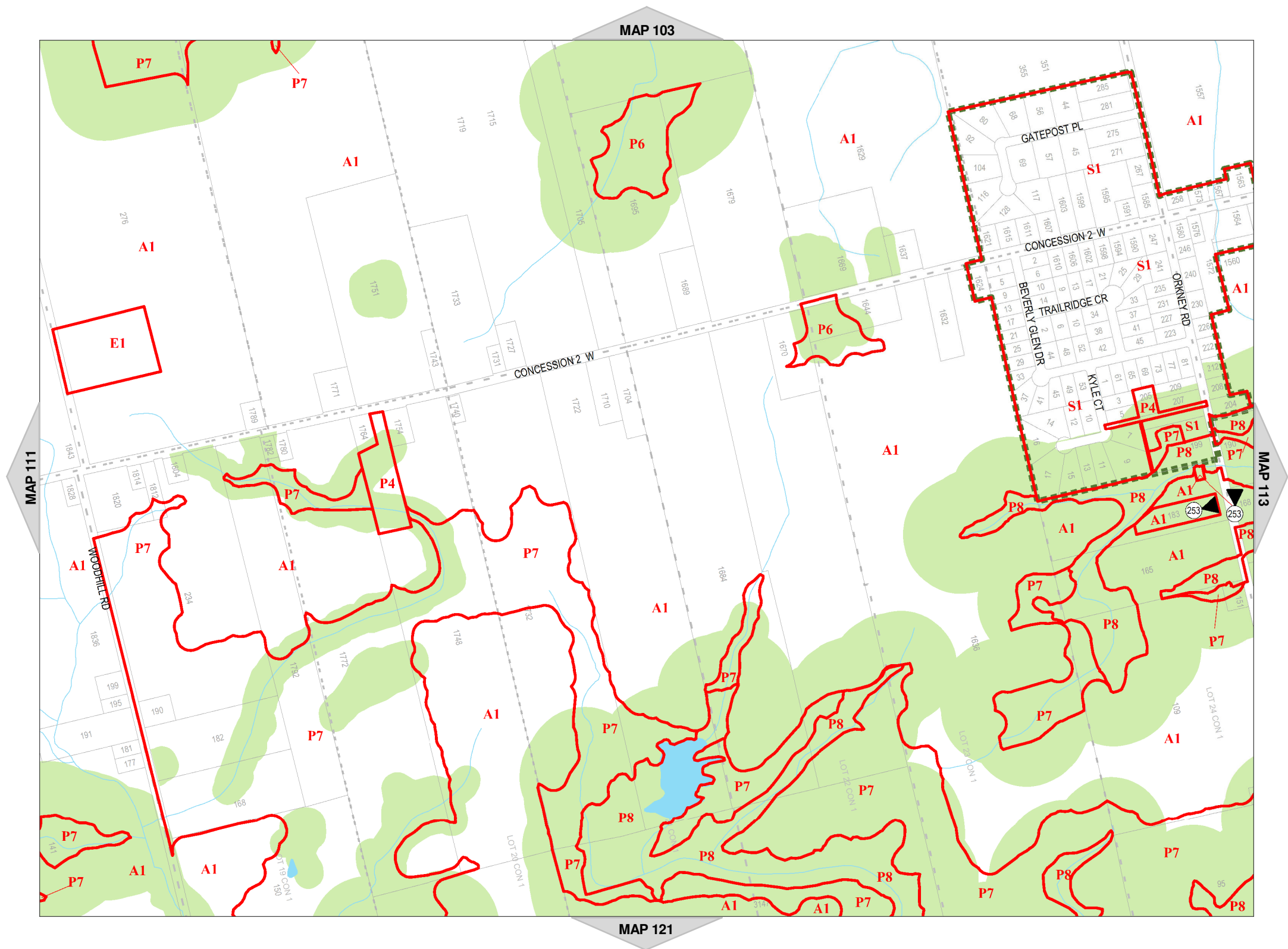
Map Reference Number	By-Law Number	Effective Date of By-Law

### Legend

- |   |   |
|---|---|
|    | Urban Boundary                          |
|    | Lots and Concessions                    |
|  | Zoning Boundary                         |
|  | City Boundary                           |
|  | RSA Boundary                            |
|  | Special Exception                       |
|  | Holding Provision                       |
|  | Temporary Use                           |
|  | NEC Development Control                 |
|  | C.A. Regulated Area                     |
|  | Area Subject to Different Zoning By-Law |
|  | Stream                                  |



SCALE 1 : 10,000

**MAP 112 of Schedule 'A'**





Hamilton

City of Hamilton  
Zoning By-Law 05-200

DRAFT

Map Reference Number	By-Law Number	Effective Date of By-Law

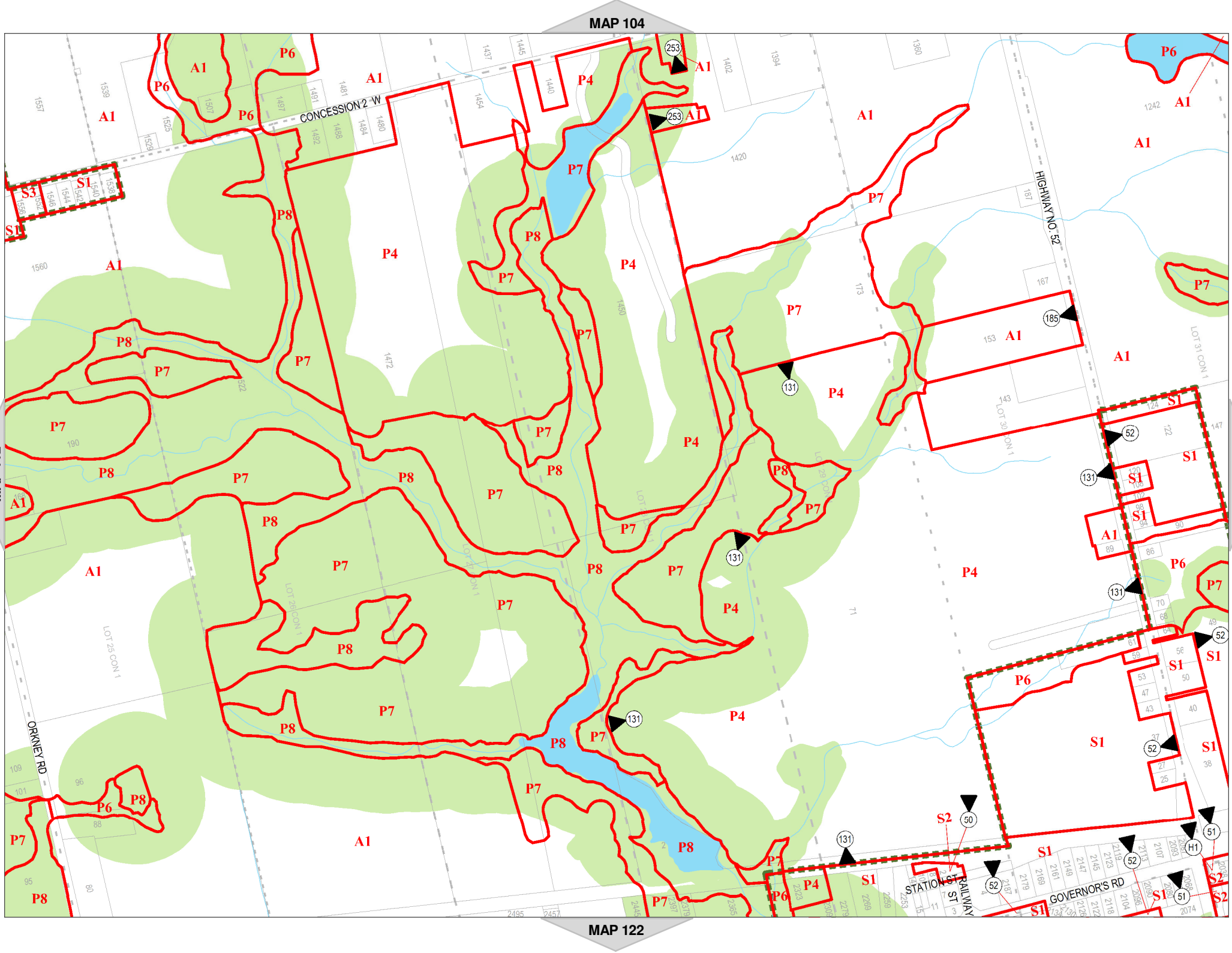
Legend

- Urban Boundary
- Lots and Concessions
- Zoning Boundary
- City Boundary
- RSA Boundary
- Special Exception
- Holding Provision
- Temporary Use
- NEC Development Control
- C.A. Regulated Area
- Area Subject to Different Zoning By-Law
- Stream



SCALE 1 : 10,000

MAP 113 of Schedule 'A'





Hamilton

City of Hamilton  
Zoning By-Law 05-200

DRAFT

Map Reference Number	By-Law Number	Effective Date of By-Law

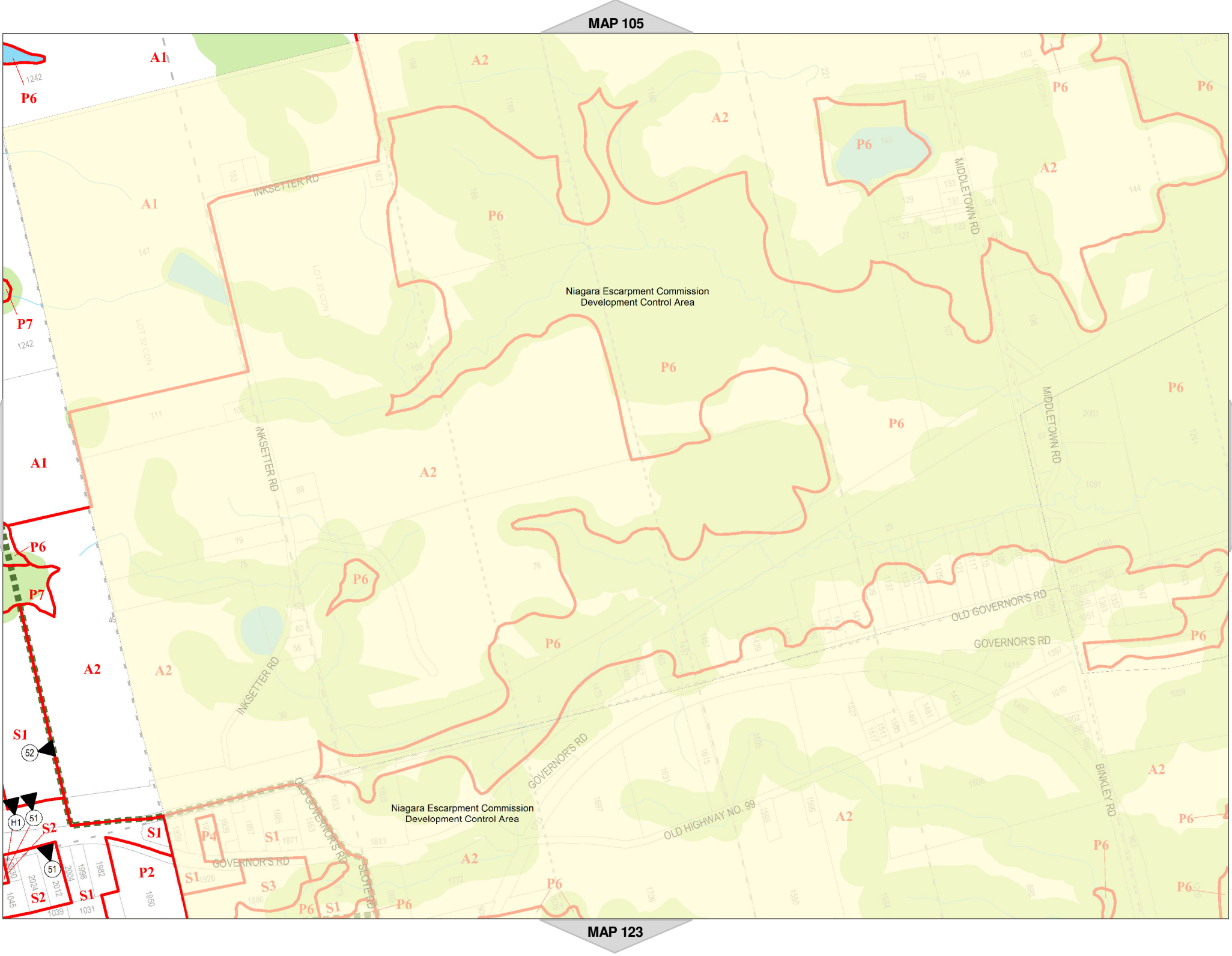
Legend

- Urban Boundary
- Lots and Concessions
- Zoning Boundary
- City Boundary
- RSA Boundary
- Special Exception
- Holding Provision
- Temporary Use
- NEC Development Control
- C.A. Regulated Area
- Area Subject to Different Zoning By-Law
- Stream



SCALE 1 : 10,000

MAP 114 of Schedule 'A'







Hamilton

City of Hamilton  
Zoning By-Law 05-200

DRAFT

Map Reference Number	By-Law Number	Effective Date of By-Law

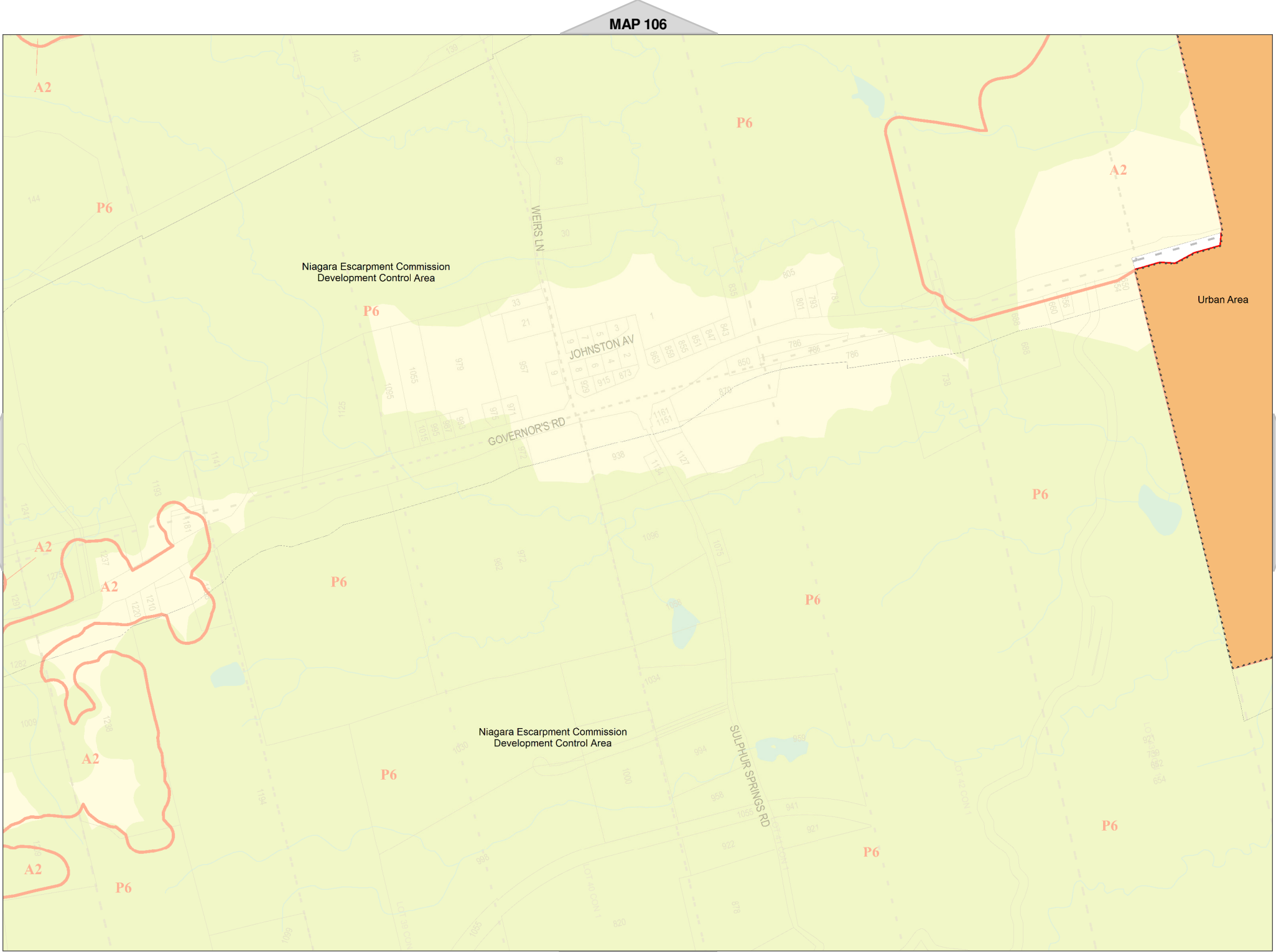
Legend

- Urban Boundary
- Lots and Concessions
- Zoning Boundary
- City Boundary
- RSA Boundary
- Special Exception
- Holding Provision
- Temporary Use
- NEC Development Control
- C.A. Regulated Area
- Area Subject to Different Zoning By-Law
- Stream



NORTH  
SCALE 1 : 10,000

MAP 115 of Schedule 'A'





Hamilton

City of Hamilton  
Zoning By-Law 05-200

DRAFT

Map Reference Number	By-Law Number	Effective Date of By-Law

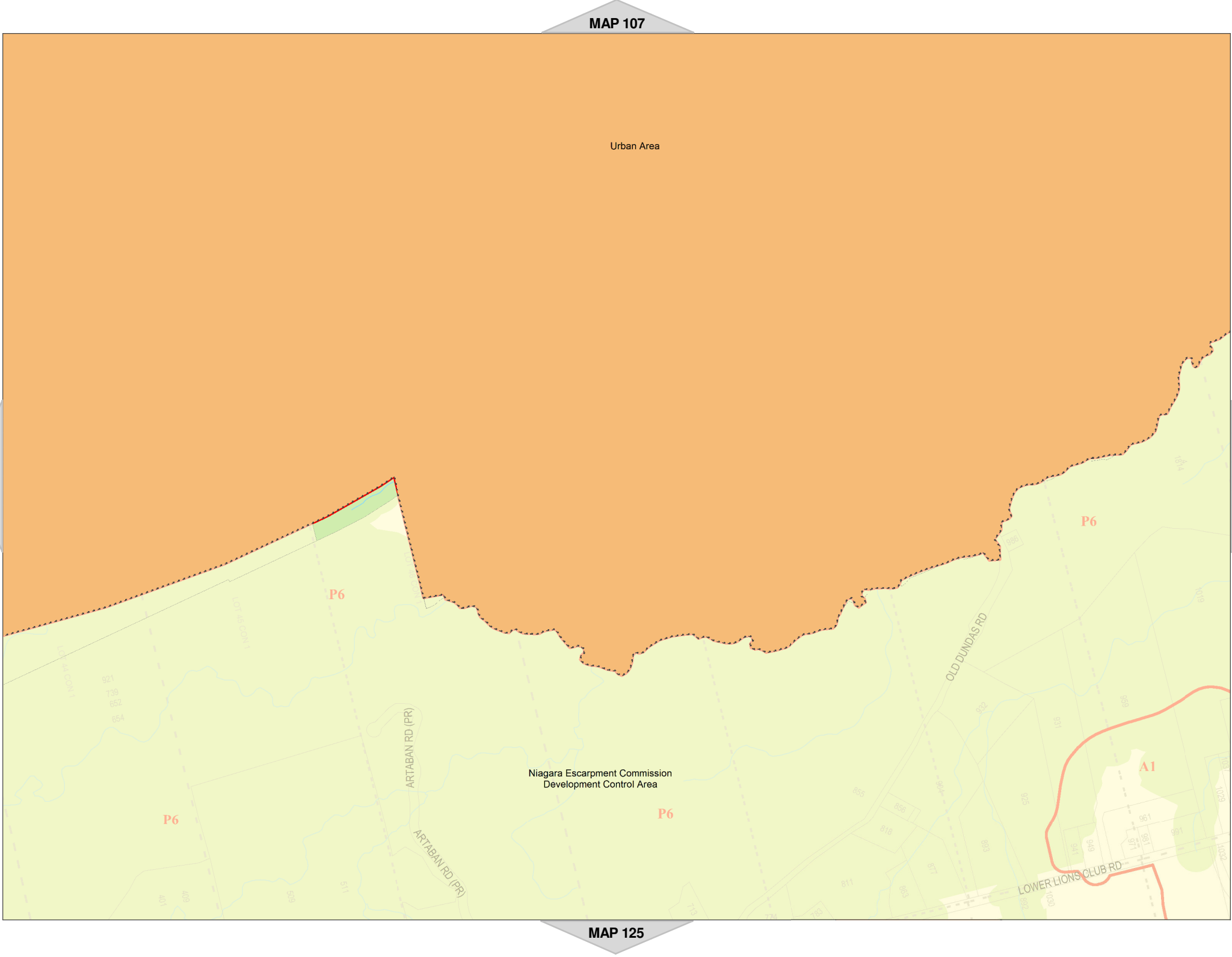
Legend

- Urban Boundary
- Lots and Concessions
- Zoning Boundary
- City Boundary
- RSA Boundary
- Special Exception
- Holding Provision
- Temporary Use
- NEC Development Control
- C.A. Regulated Area
- Area Subject to Different Zoning By-Law
- Stream



NORTH  
SCALE 1 : 10,000

MAP 116 of Schedule 'A'





Hamilton

City of Hamilton  
Zoning By-Law 05-200

DRAFT

Map Reference Number	By-Law Number	Effective Date of By-Law

Legend

- Urban Boundary
- Lots and Concessions
- Zoning Boundary
- City Boundary
- RSA Boundary
- Special Exception
- Holding Provision
- Temporary Use
- NEC Development Control
- C.A. Regulated Area
- Area Subject to Different Zoning By-Law
- Stream



NORTH  
SCALE 1 : 10,000

MAP 117 of Schedule 'A'

MAP 108

Urban Area

Urban Area

Urban Area

MAP 126

MAP 116

MAP

Niagara Escarpment Commission  
Development Control Area

P6

P6

P6

A1

A1

P6

LOUISE DR  
LOWER LIONS CLUB RD  
WILSON ST E  
FILMAN RD  
HIGHWAY NO. 403

WILSON ST E

WILSON ST E

WILSON ST E



Hamilton

City of Hamilton  
Zoning By-Law 05-200

DRAFT

Map Reference Number	By-Law Number	Effective Date of By-Law

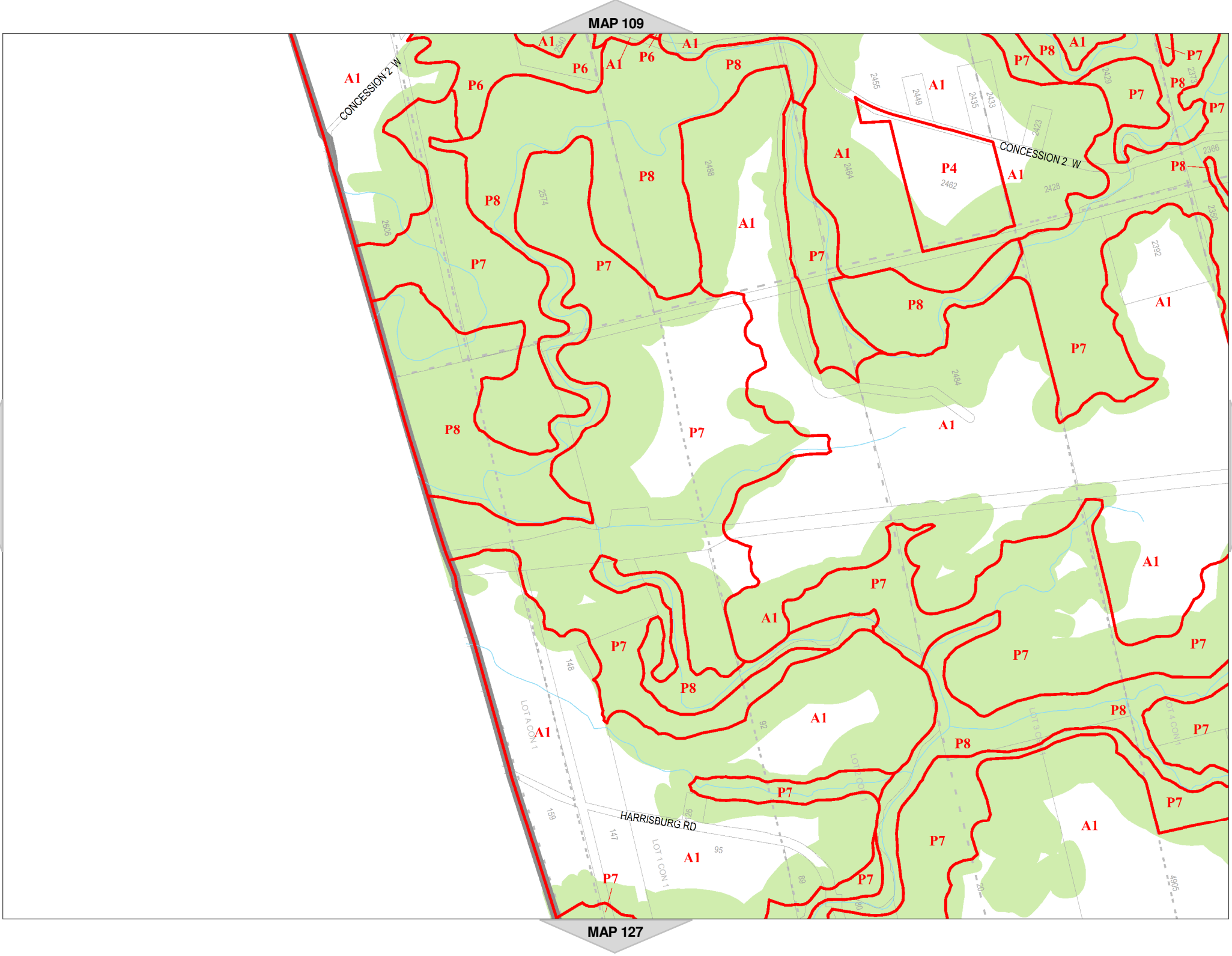
Legend

- Urban Boundary
- Lots and Concessions
- Zoning Boundary
- City Boundary
- RSA Boundary
- Special Exception
- Holding Provision
- Temporary Use
- NEC Development Control
- C.A. Regulated Area
- Area Subject to Different Zoning By-Law
- Stream



SCALE 1 : 10,000

MAP 118 of Schedule 'A'





Hamilton

City of Hamilton  
Zoning By-Law 05-200

DRAFT

Map Reference Number	By-Law Number	Effective Date of By-Law

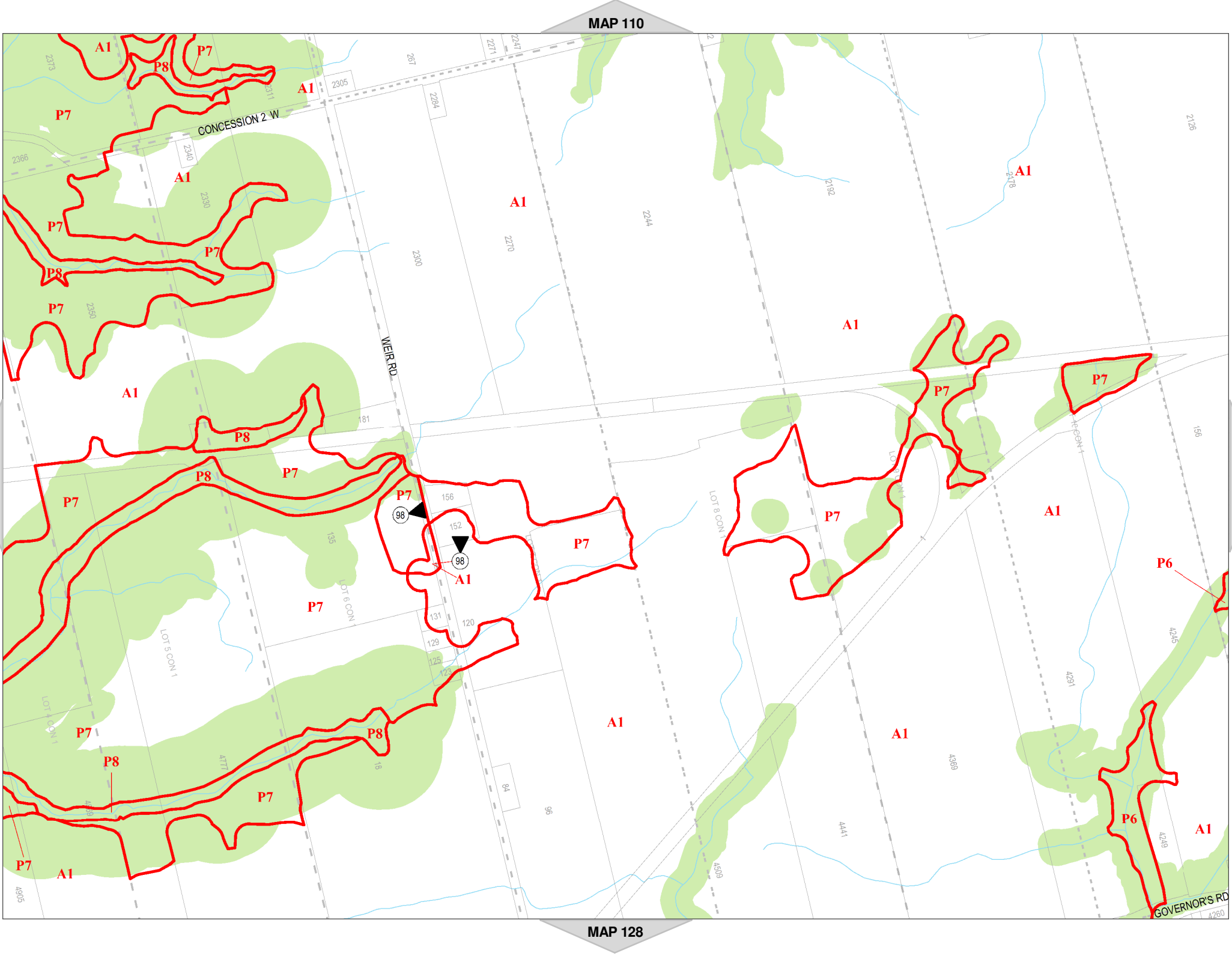
Legend

- Urban Boundary
- Lots and Concessions
- Zoning Boundary
- City Boundary
- RSA Boundary
- Special Exception
- Holding Provision
- Temporary Use
- NEC Development Control
- C.A. Regulated Area
- Area Subject to Different Zoning By-Law
- Stream



NORTH  
SCALE 1 : 10,000

MAP 119 of Schedule 'A'







Hamilton

City of Hamilton  
Zoning By-Law 05-200

DRAFT

Map Reference Number	By-Law Number	Effective Date of By-Law

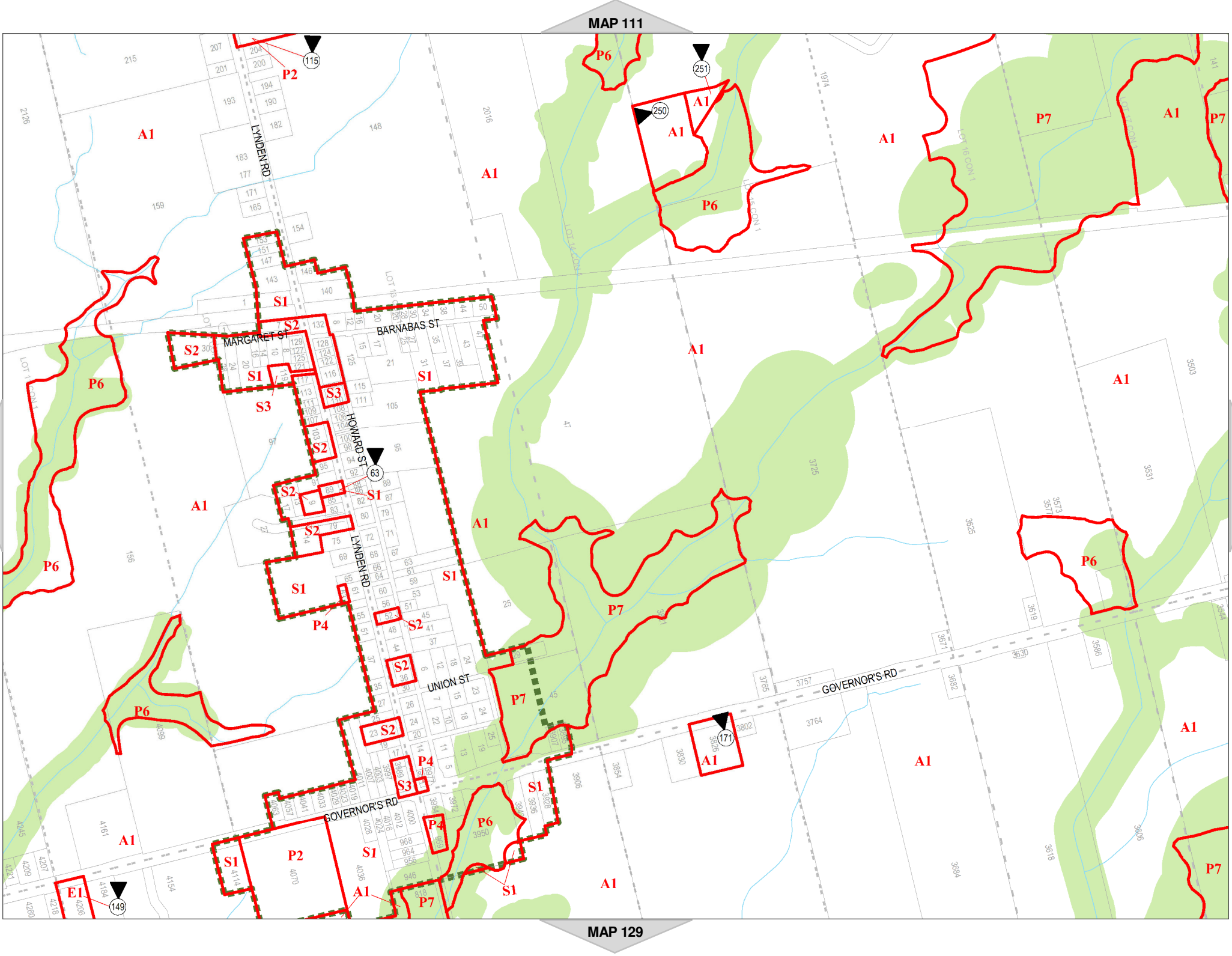
Legend

- Urban Boundary
- Lots and Concessions
- Zoning Boundary
- City Boundary
- RSA Boundary
- Special Exception
- Holding Provision
- Temporary Use
- NEC Development Control
- C.A. Regulated Area
- Area Subject to Different Zoning By-Law
- Stream



SCALE 1 : 10,000

MAP 120 of Schedule 'A'





Hamilton

City of Hamilton  
Zoning By-Law 05-200

DRAFT

Map Reference Number	By-Law Number	Effective Date of By-Law

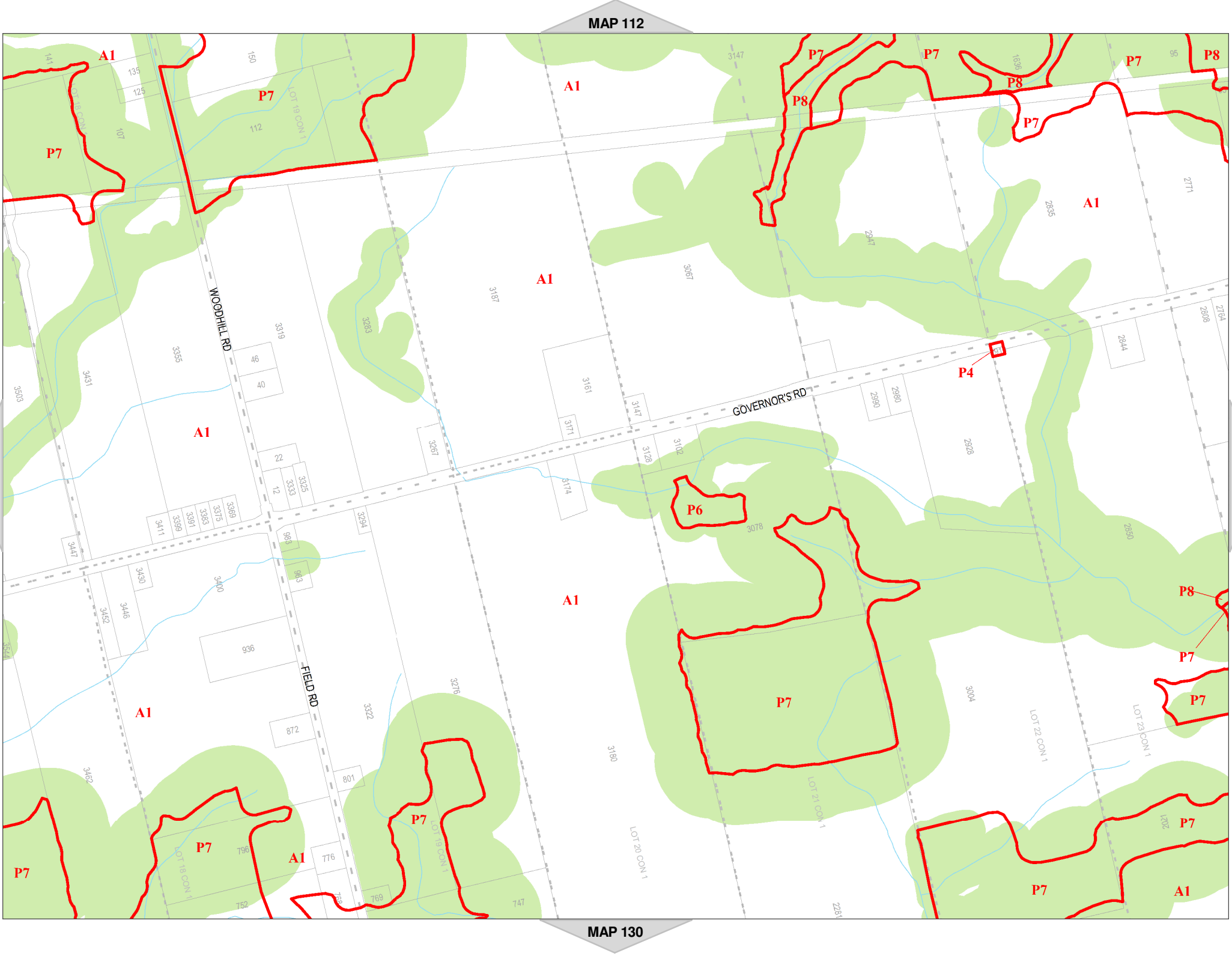
Legend

- Urban Boundary
- Lots and Concessions
- Zoning Boundary
- City Boundary
- RSA Boundary
- Special Exception
- Holding Provision
- Temporary Use
- NEC Development Control
- C.A. Regulated Area
- Area Subject to Different Zoning By-Law
- Stream



NORTH  
SCALE 1 : 10,000

MAP 121 of Schedule 'A'





Hamilton

City of Hamilton  
Zoning By-Law 05-200

DRAFT

Map Reference Number	By-Law Number	Effective Date of By-Law

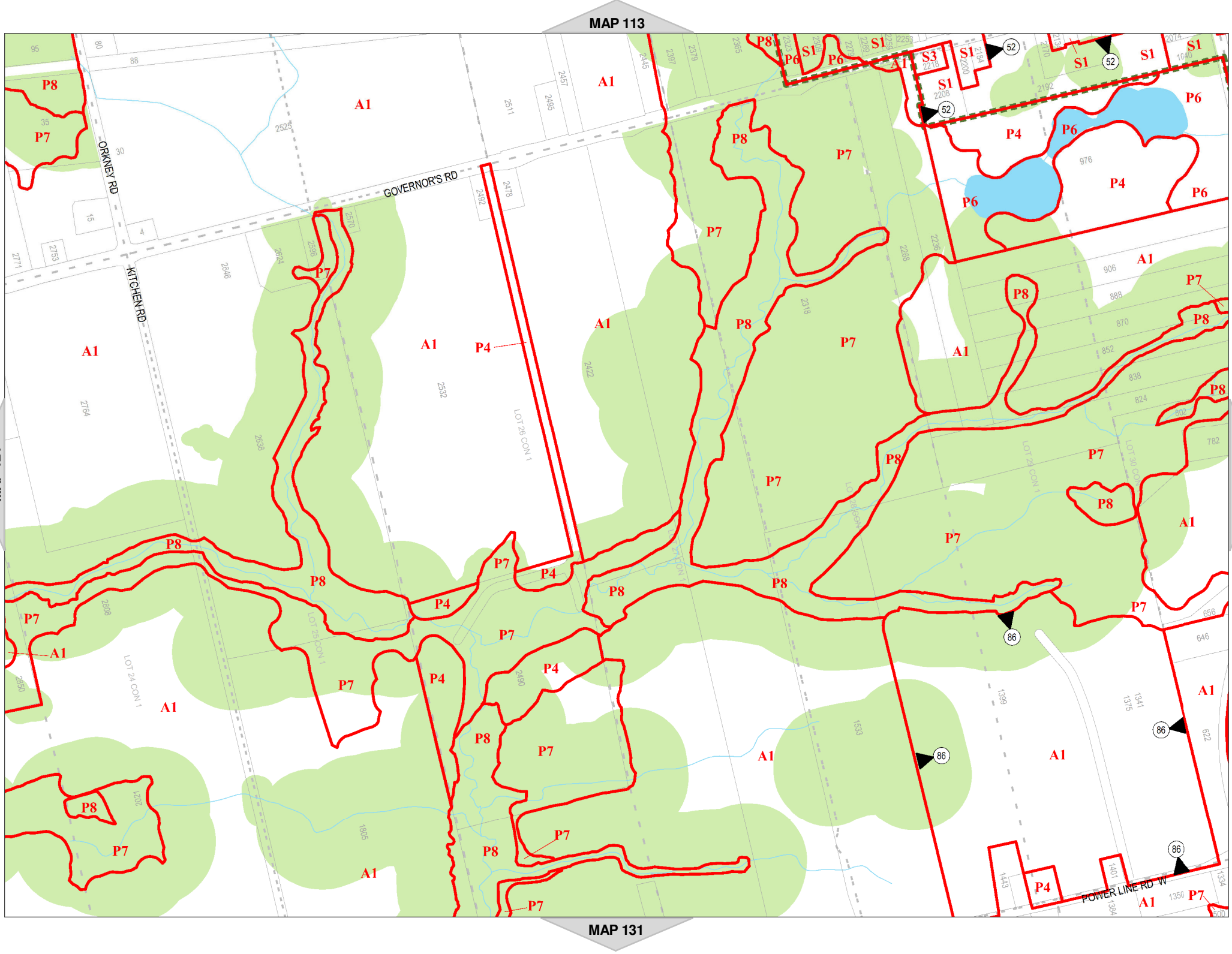
Legend

- Urban Boundary
- Lots and Concessions
- Zoning Boundary
- City Boundary
- RSA Boundary
- Special Exception
- Holding Provision
- Temporary Use
- NEC Development Control
- C.A. Regulated Area
- Area Subject to Different Zoning By-Law
- Stream



SCALE 1 : 10,000

MAP 122 of Schedule 'A'







Hamilton

City of Hamilton  
Zoning By-Law 05-200

DRAFT

Map Reference Number	By-Law Number	Effective Date of By-Law

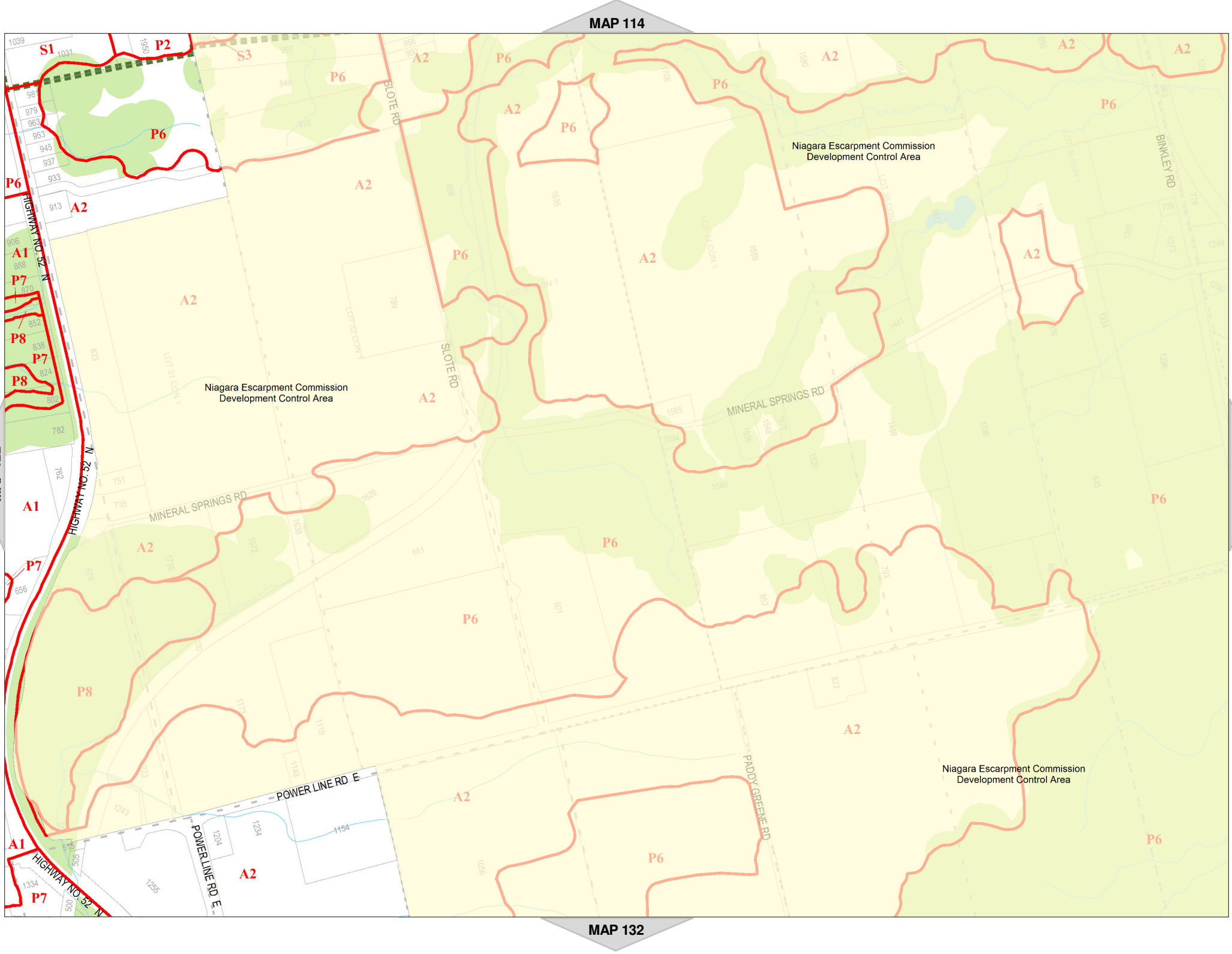
Legend

- Urban Boundary
- Lots and Concessions
- Zoning Boundary
- City Boundary
- RSA Boundary
- Special Exception
- Holding Provision
- Temporary Use
- NEC Development Control
- C.A. Regulated Area
- Area Subject to Different Zoning By-Law
- Stream



NORTH  
SCALE 1 : 10,000

MAP 123 of Schedule 'A'

















**City of Hamilton  
Zoning By-Law 05-200**

DRAFT

Map Reference Number	By-Law Number	Effective Date of By-Law

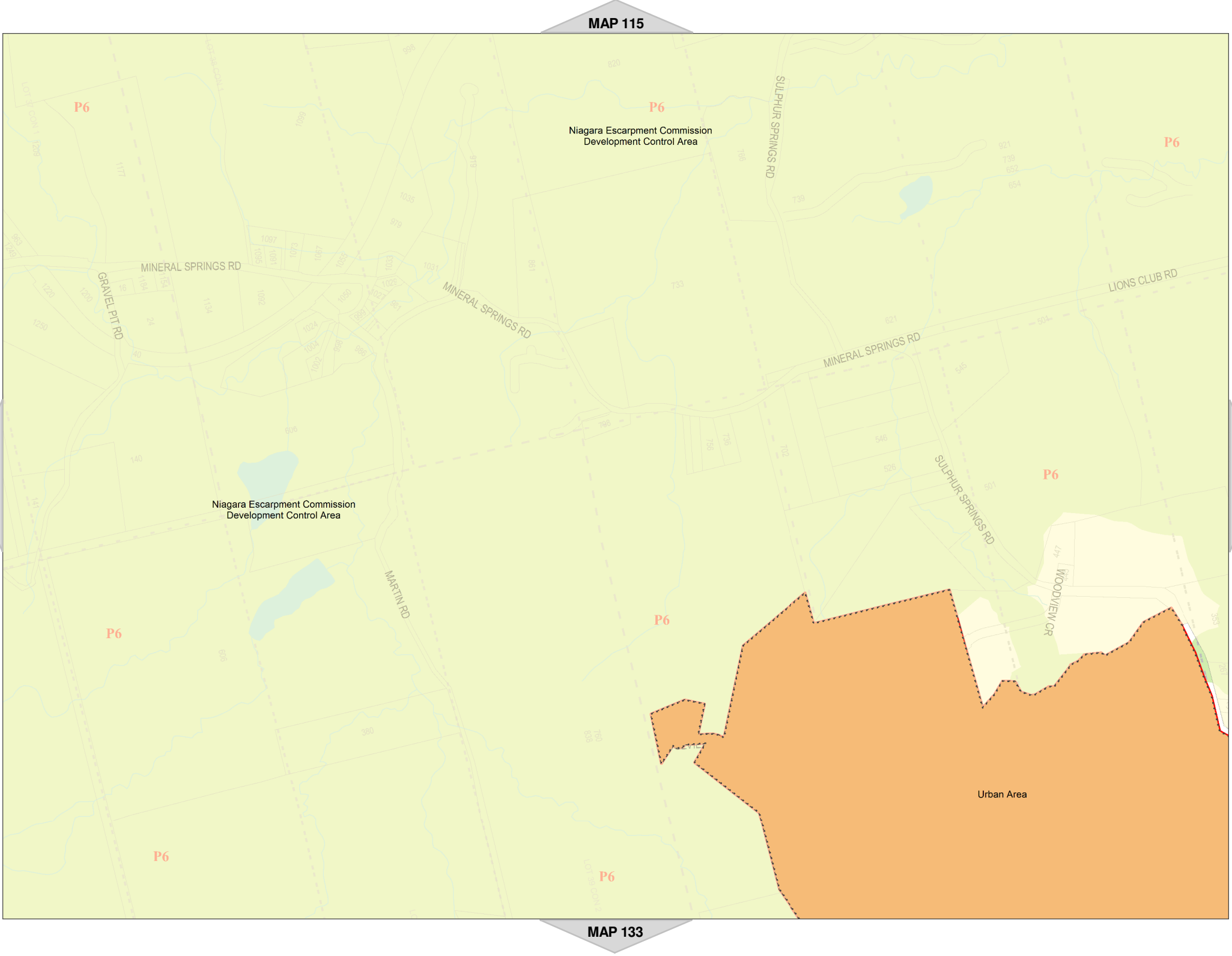
### Legend

- |   |   |
|---|---|
|    | Urban Boundary                          |
|    | Lots and Concessions                    |
|  | Zoning Boundary                         |
|  | City Boundary                           |
|  | RSA Boundary                            |
|  | Special Exception                       |
|  | Holding Provision                       |
|  | Temporary Use                           |
|  | NEC Development Control                 |
|  | C.A. Regulated Area                     |
|  | Area Subject to Different Zoning By-Law |
|  | Stream                                  |



**NORTH**  
SCALE 1 : 10,000

## MAP 124 of Schedule 'A'







Hamilton

City of Hamilton  
Zoning By-Law 05-200

DRAFT

Map Reference Number	By-Law Number	Effective Date of By-Law

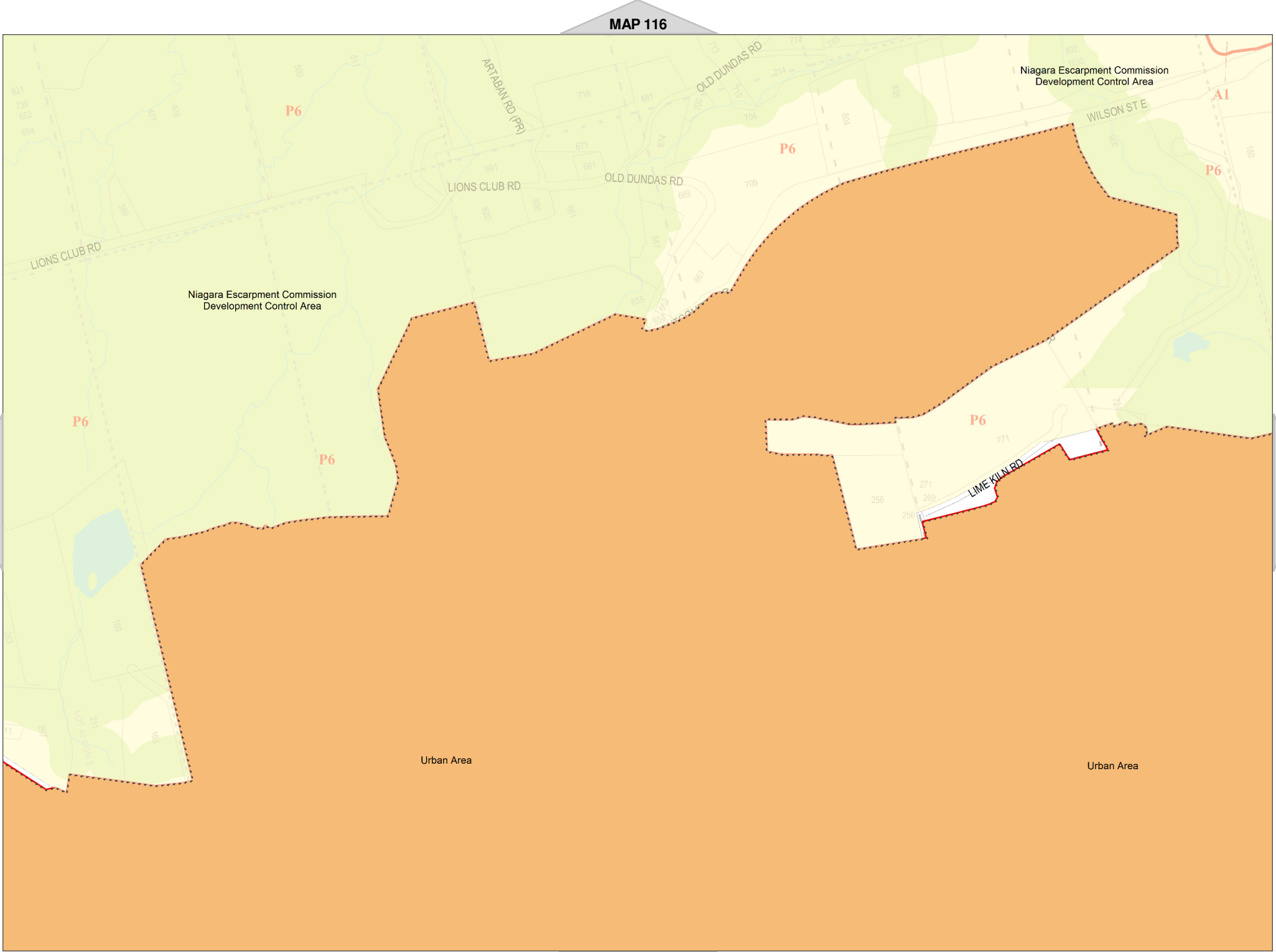
Legend

- Urban Boundary
- Lots and Concessions
- Zoning Boundary
- City Boundary
- RSA Boundary
- Special Exception
- Holding Provision
- Temporary Use
- NEC Development Control
- C.A. Regulated Area
- Area Subject to Different Zoning By-Law
- Stream



NORTH  
SCALE 1 : 10,000

MAP 125 of Schedule 'A'





Hamilton

City of Hamilton  
Zoning By-Law 05-200

DRAFT

Map Reference Number	By-Law Number	Effective Date of By-Law

Legend

- Urban Boundary
- Lots and Concessions
- Zoning Boundary
- City Boundary
- RSA Boundary
- Special Exception
- Holding Provision
- Temporary Use
- NEC Development Control
- C.A. Regulated Area
- Area Subject to Different Zoning By-Law
- Stream



NORTH  
SCALE 1 : 10,000

MAP 126 of Schedule 'A'





Hamilton

City of Hamilton  
Zoning By-Law 05-200

DRAFT

Map Reference Number	By-Law Number	Effective Date of By-Law

Legend

- Urban Boundary
- Lots and Concessions
- Zoning Boundary
- City Boundary
- RSA Boundary
- Special Exception
- Holding Provision
- Temporary Use
- NEC Development Control
- C.A. Regulated Area
- Area Subject to Different Zoning By-Law
- Stream



NORTH  
SCALE 1 : 10,000

MAP 127 of Schedule 'A'





Hamilton

City of Hamilton  
Zoning By-Law 05-200

DRAFT

Map Reference Number	By-Law Number	Effective Date of By-Law

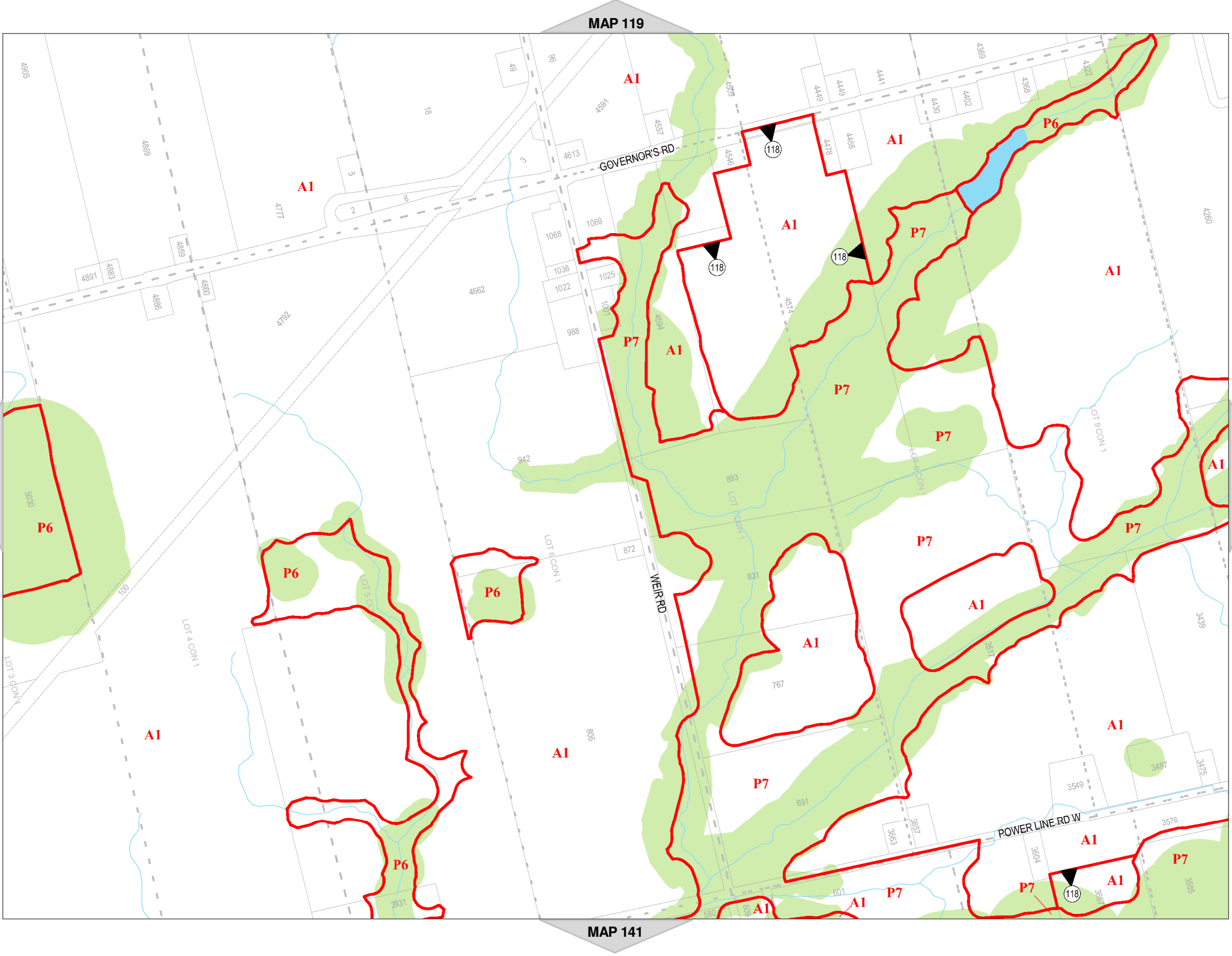
Legend

- Urban Boundary
- Lots and Concessions
- Zoning Boundary
- City Boundary
- RSA Boundary
- Special Exception
- Holding Provision
- Temporary Use
- NEC Development Control
- C.A. Regulated Area
- Area Subject to Different Zoning By-Law
- Stream



SCALE 1 : 10,000

MAP 128 of Schedule 'A'







Hamilton

City of Hamilton  
Zoning By-Law 05-200

DRAFT

Map Reference Number	By-Law Number	Effective Date of By-Law

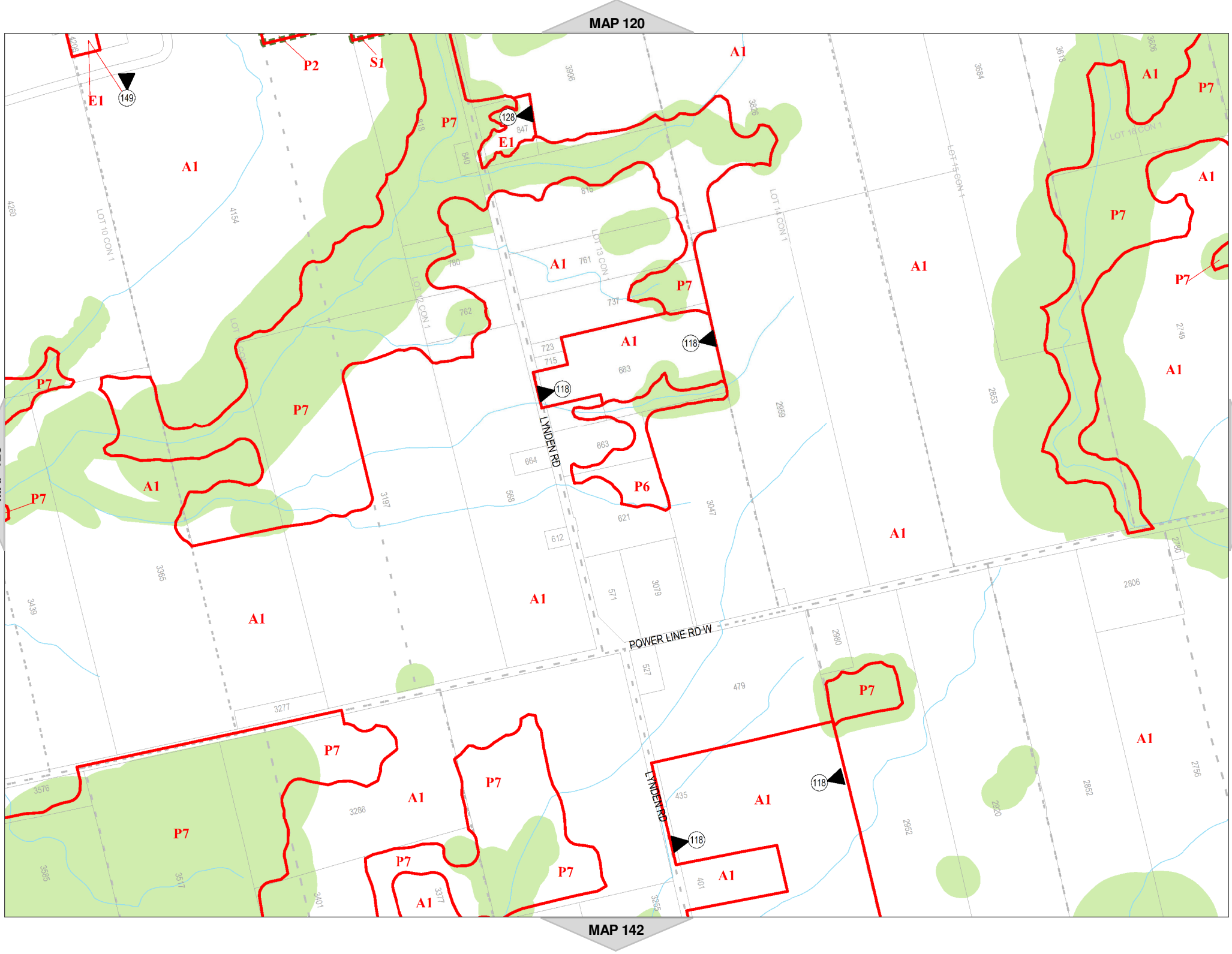
Legend

- Urban Boundary
- Lots and Concessions
- Zoning Boundary
- City Boundary
- RSA Boundary
- Special Exception
- Holding Provision
- Temporary Use
- NEC Development Control
- C.A. Regulated Area
- Area Subject to Different Zoning By-Law
- Stream



NORTH  
SCALE 1 : 10,000

MAP 129 of Schedule 'A'





Hamilton

City of Hamilton  
Zoning By-Law 05-200

DRAFT

Map Reference Number	By-Law Number	Effective Date of By-Law

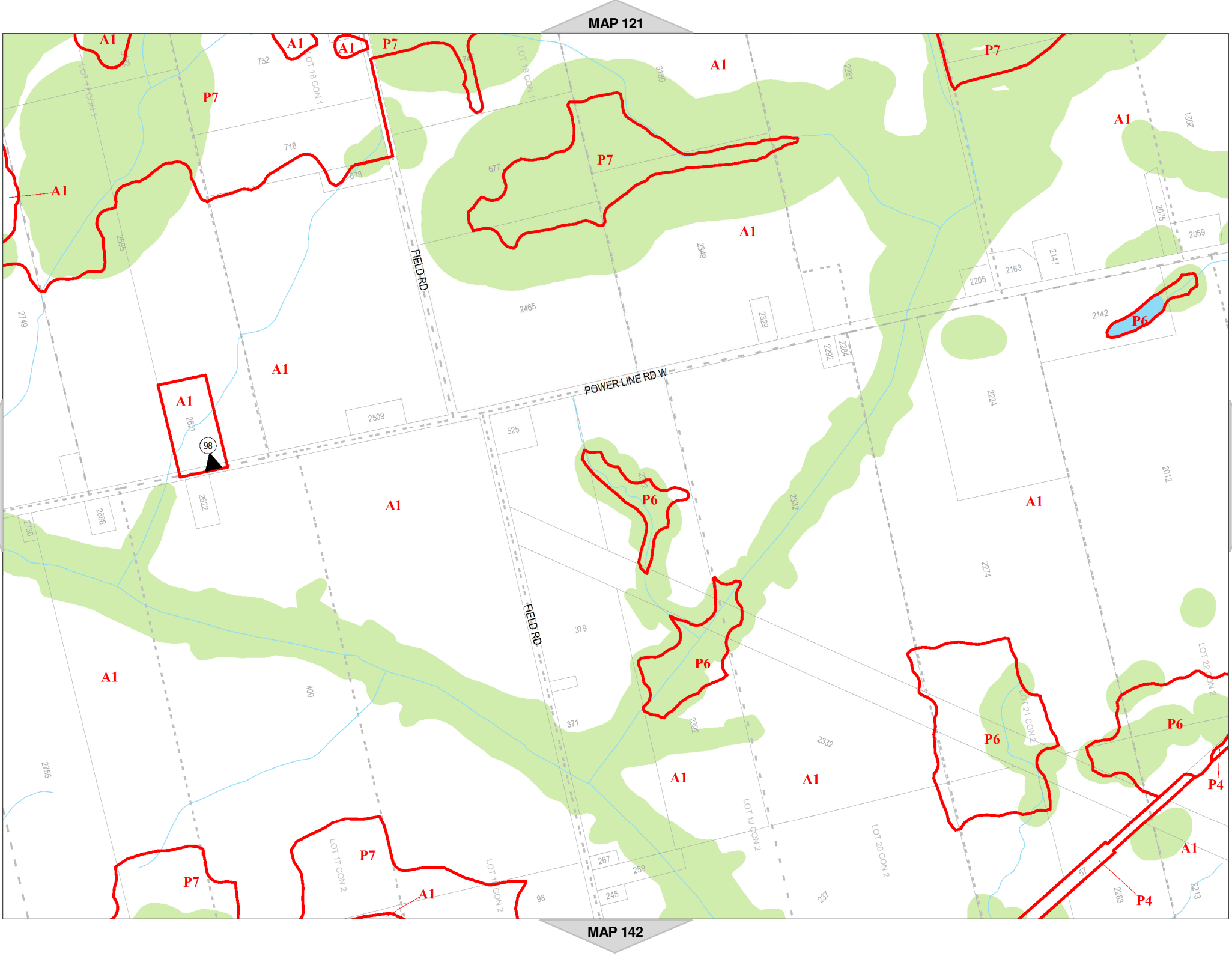
Legend

- Urban Boundary
- Lots and Concessions
- Zoning Boundary
- City Boundary
- RSA Boundary
- Special Exception
- Holding Provision
- Temporary Use
- NEC Development Control
- C.A. Regulated Area
- Area Subject to Different Zoning By-Law
- Stream



SCALE 1 : 10,000

MAP 130 of Schedule 'A'





Hamilton

City of Hamilton  
Zoning By-Law 05-200

DRAFT

Map Reference Number	By-Law Number	Effective Date of By-Law

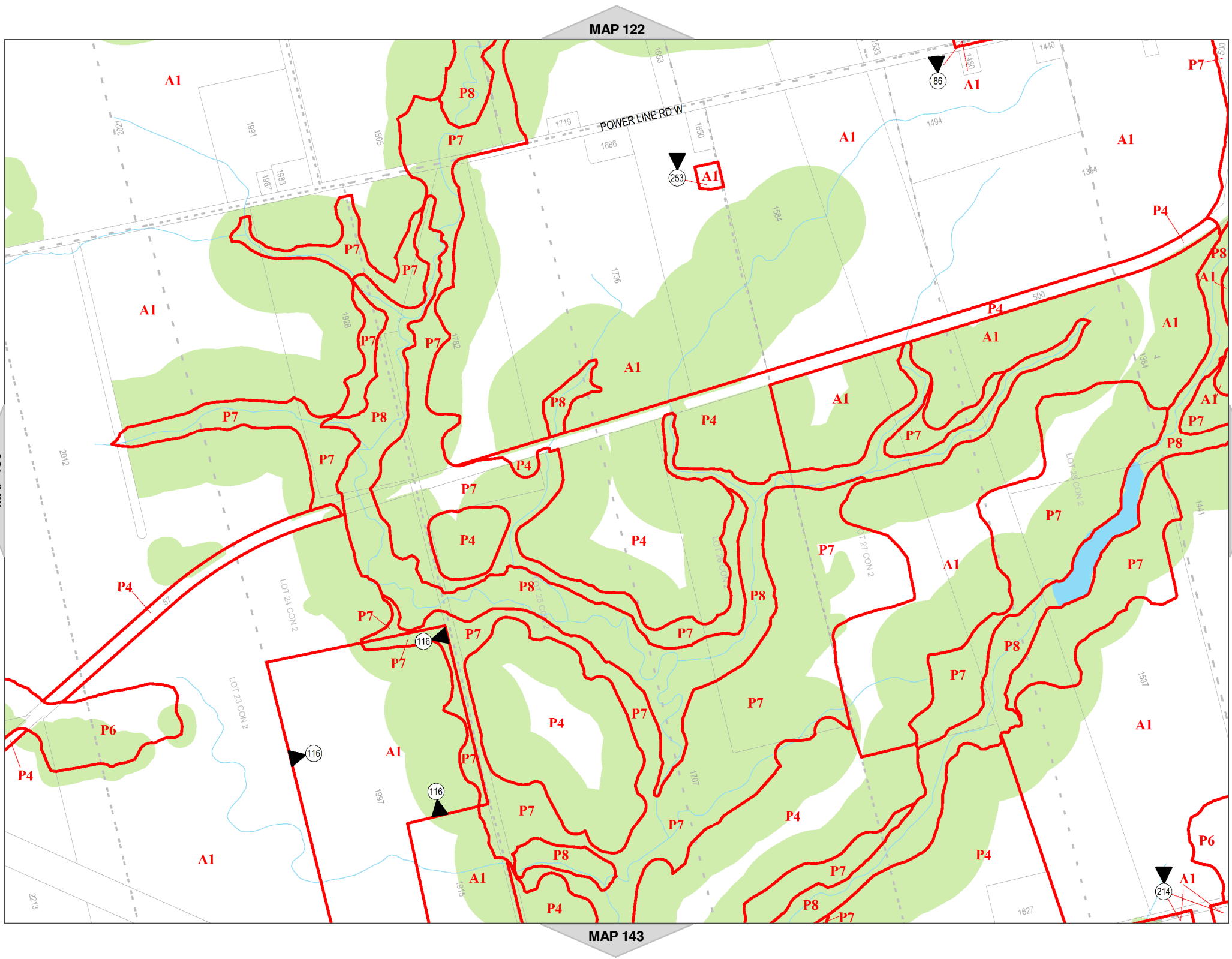
Legend

- Urban Boundary
- Lots and Concessions
- Zoning Boundary
- City Boundary
- RSA Boundary
- Special Exception
- Holding Provision
- Temporary Use
- NEC Development Control
- C.A. Regulated Area
- Area Subject to Different Zoning By-Law
- Stream



NORTH  
SCALE 1 : 10,000

MAP 131 of Schedule 'A'

















Hamilton

City of Hamilton  
Zoning By-Law 05-200

DRAFT

Map Reference Number	By-Law Number	Effective Date of By-Law

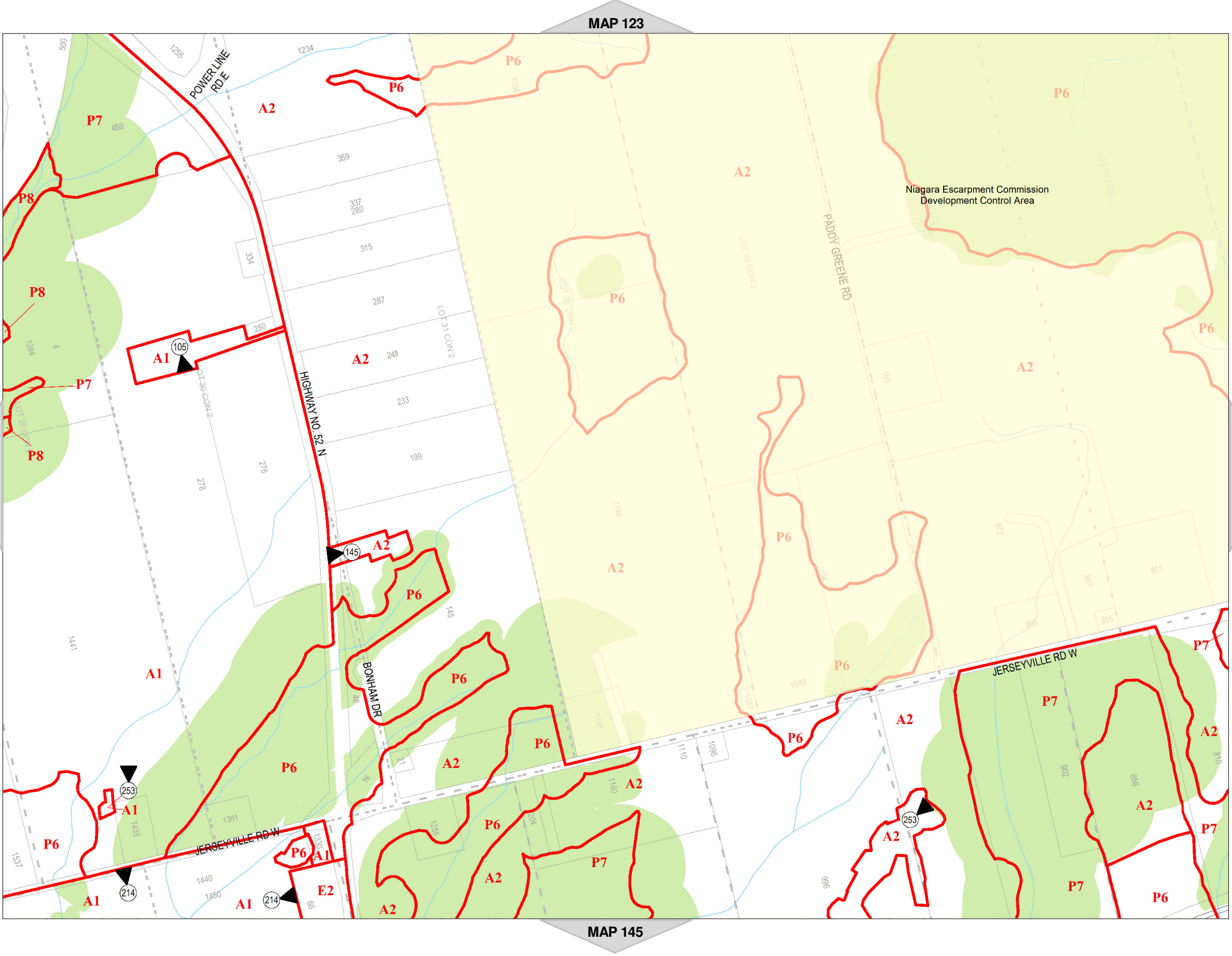
Legend

-  Urban Boundary
-  Lots and Concessions
-  Zoning Boundary
-  City Boundary
-  RSA Boundary
-  Special Exception
-  Holding Provision
-  Temporary Use
-  NEC Development Control
-  C.A. Regulated Area
-  Area Subject to Different Zoning By-Law
-  Stream



NORTH  
SCALE 1 : 10,000

MAP 132 of Schedule 'A'









Hamilton

City of Hamilton  
Zoning By-Law 05-200

DRAFT

Map Reference Number	By-Law Number	Effective Date of By-Law

Legend

- Urban Boundary
- Lots and Concessions
- Zoning Boundary
- City Boundary
- RSA Boundary
- Special Exception
- Holding Provision
- Temporary Use
- NEC Development Control
- C.A. Regulated Area
- Area Subject to Different Zoning By-Law
- Stream



NORTH  
SCALE 1 : 10,000

MAP 134 of Schedule 'A'



Hamilton

City of Hamilton  
Zoning By-Law 05-200

DRAFT

Map Reference Number	By-Law Number	Effective Date of By-Law

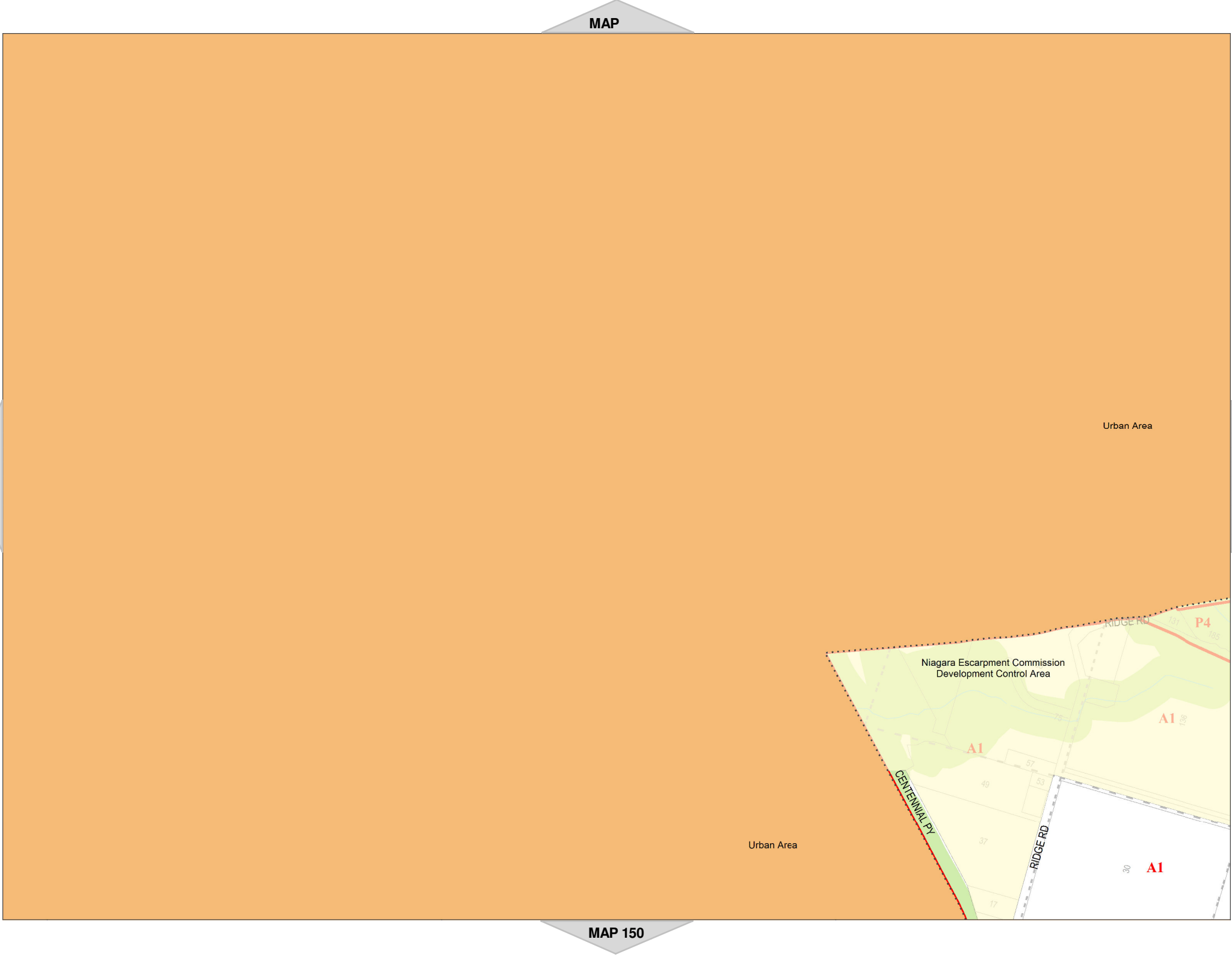
Legend

- Urban Boundary
- Lots and Concessions
- Zoning Boundary
- City Boundary
- RSA Boundary
- Special Exception
- Holding Provision
- Temporary Use
- NEC Development Control
- C.A. Regulated Area
- Area Subject to Different Zoning By-Law
- Stream



NORTH  
SCALE 1 : 10,000

MAP 135 of Schedule 'A'





Hamilton

City of Hamilton  
Zoning By-Law 05-200

DRAFT

Map Reference Number	By-Law Number	Effective Date of By-Law

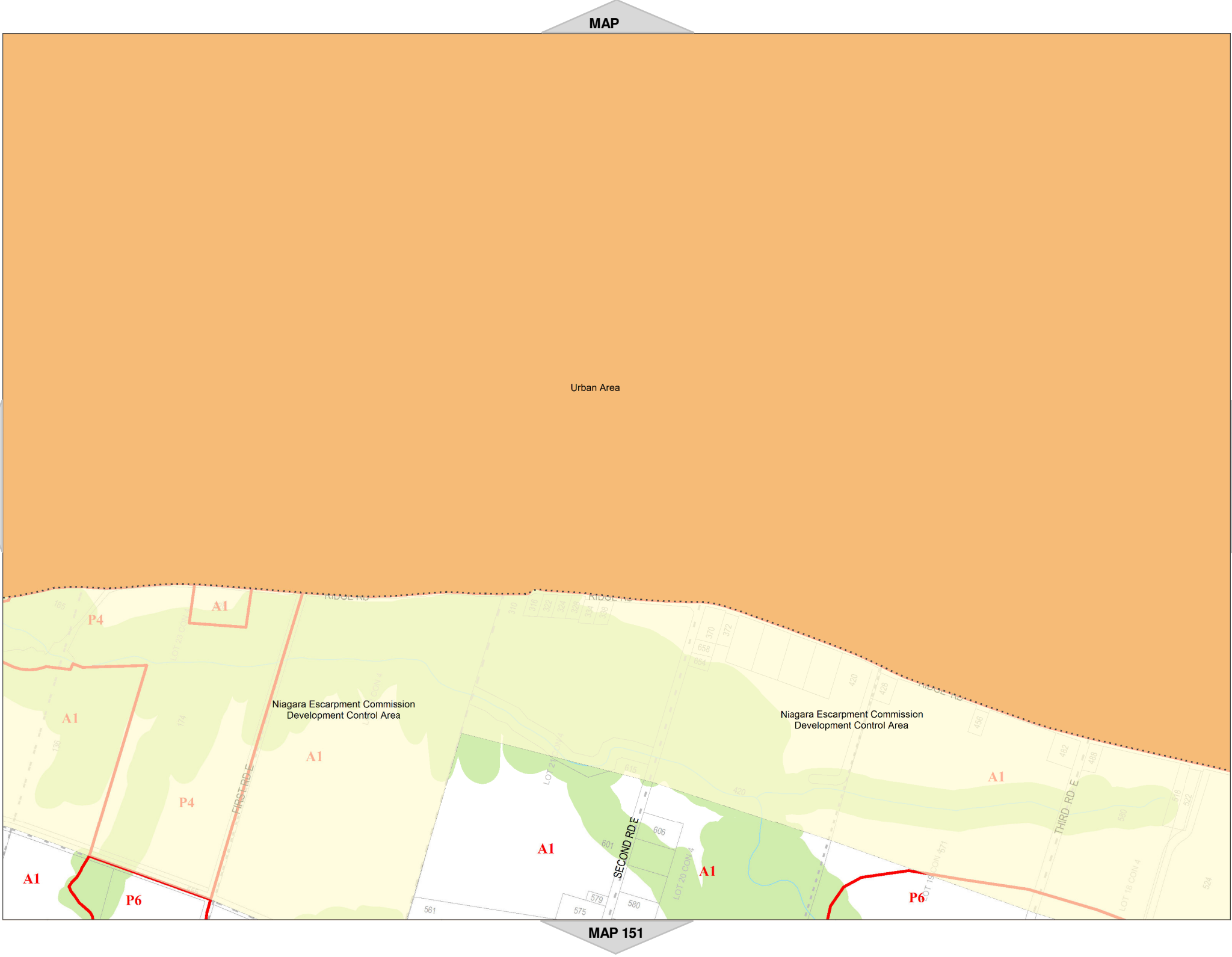
Legend

- Urban Boundary
- Lots and Concessions
- Zoning Boundary
- City Boundary
- RSA Boundary
- Special Exception
- Holding Provision
- Temporary Use
- NEC Development Control
- C.A. Regulated Area
- Area Subject to Different Zoning By-Law
- Stream



NORTH  
SCALE 1 : 10,000

MAP 136 of Schedule 'A'







Hamilton

City of Hamilton  
Zoning By-Law 05-200

DRAFT

Map Reference Number	By-Law Number	Effective Date of By-Law

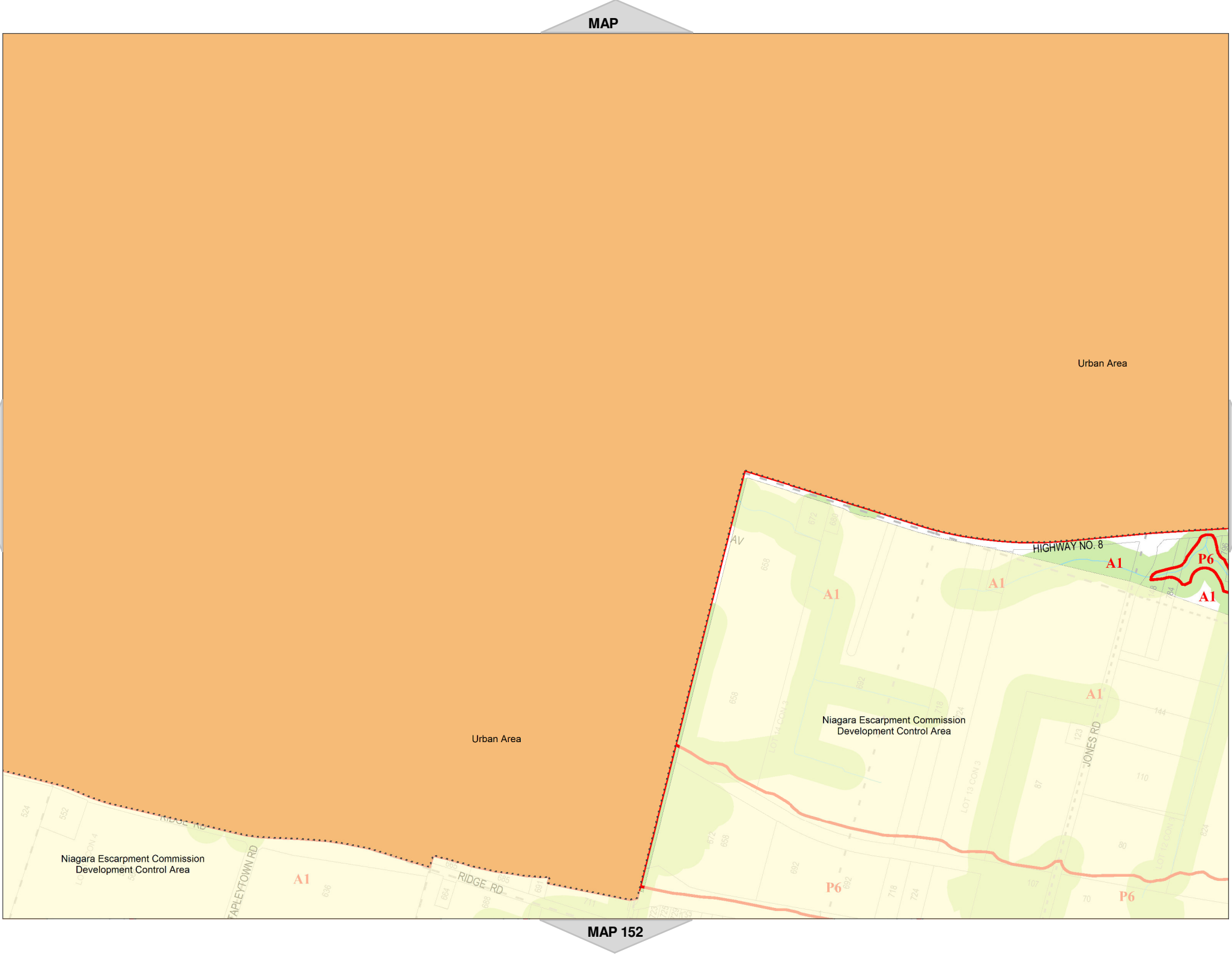
Legend

- Urban Boundary
- Lots and Concessions
- Zoning Boundary
- City Boundary
- RSA Boundary
- Special Exception
- Holding Provision
- Temporary Use
- NEC Development Control
- C.A. Regulated Area
- Area Subject to Different Zoning By-Law
- Stream



SCALE 1 : 10,000

MAP 137 of Schedule 'A'





Hamilton

City of Hamilton  
Zoning By-Law 05-200

DRAFT

Map Reference Number	By-Law Number	Effective Date of By-Law

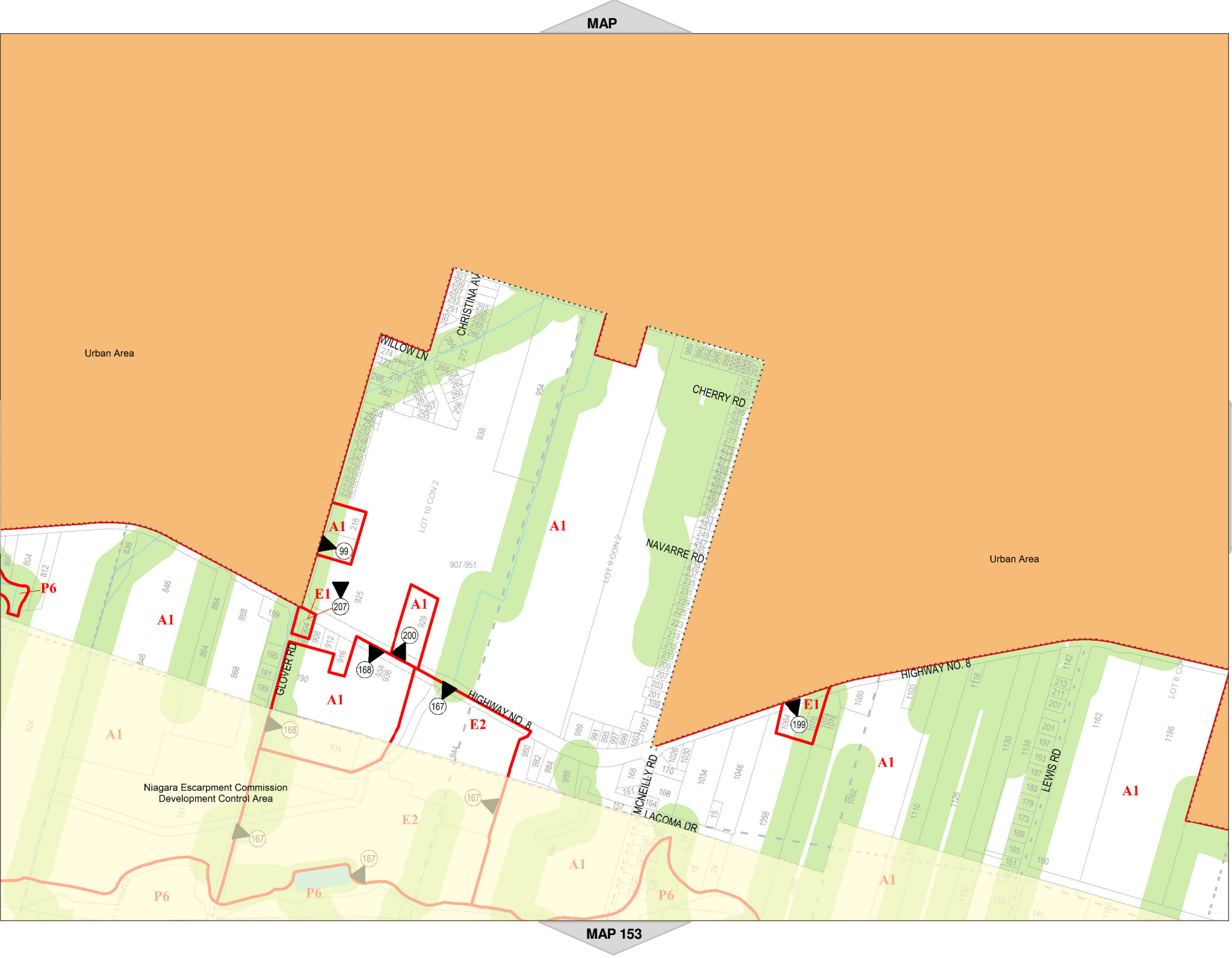
Legend

- Urban Boundary
- Lots and Concessions
- Zoning Boundary
- City Boundary
- RSA Boundary
- Special Exception
- Holding Provision
- Temporary Use
- NEC Development Control
- C.A. Regulated Area
- Area Subject to Different Zoning By-Law
- Stream



NORTH  
SCALE 1 : 10,000

MAP 138 of Schedule 'A'





Hamilton

City of Hamilton  
Zoning By-Law 05-200

DRAFT

Map Reference Number	By-Law Number	Effective Date of By-Law

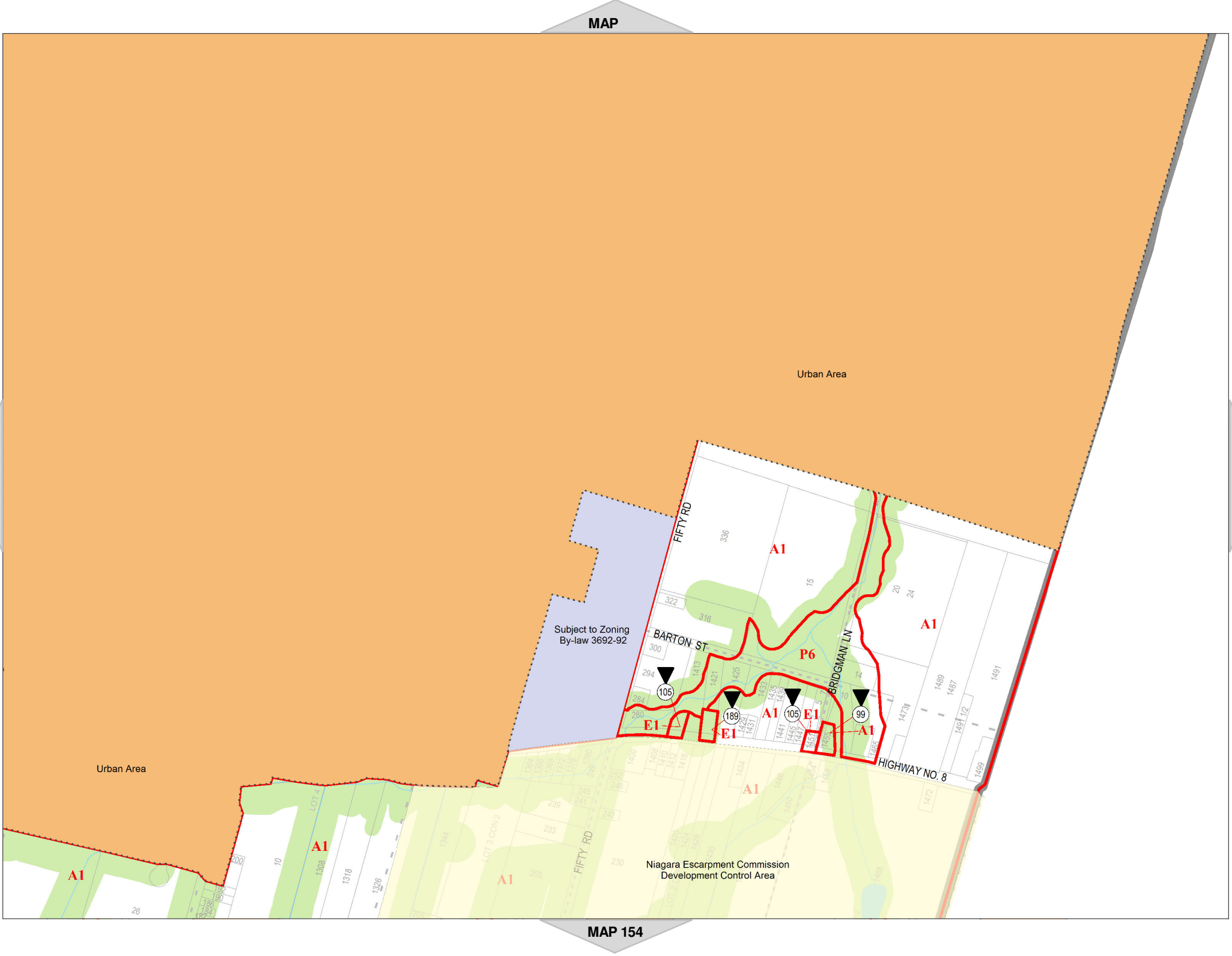
Legend


- Urban Boundary
- Lots and Concessions
- Zoning Boundary
- City Boundary
- RSA Boundary
- Special Exception
- Holding Provision
- Temporary Use
- NEC Development Control
- C.A. Regulated Area
- Area Subject to Different Zoning By-Law
- Stream



NORTH  
SCALE 1 : 10,000

MAP 139 of Schedule 'A'





Hamilton

City of Hamilton  
Zoning By-Law 05-200

DRAFT

Map Reference Number	By-Law Number	Effective Date of By-Law

Legend

- Urban Boundary
- Lots and Concessions
- Zoning Boundary
- City Boundary
- RSA Boundary
- Special Exception
- Holding Provision
- Temporary Use
- NEC Development Control
- C.A. Regulated Area
- Area Subject to Different Zoning By-Law
- Stream



NORTH  
SCALE 1 : 10,000

MAP 139a of Schedule 'A'





Hamilton

City of Hamilton  
Zoning By-Law 05-200

DRAFT

Map Reference Number	By-Law Number	Effective Date of By-Law

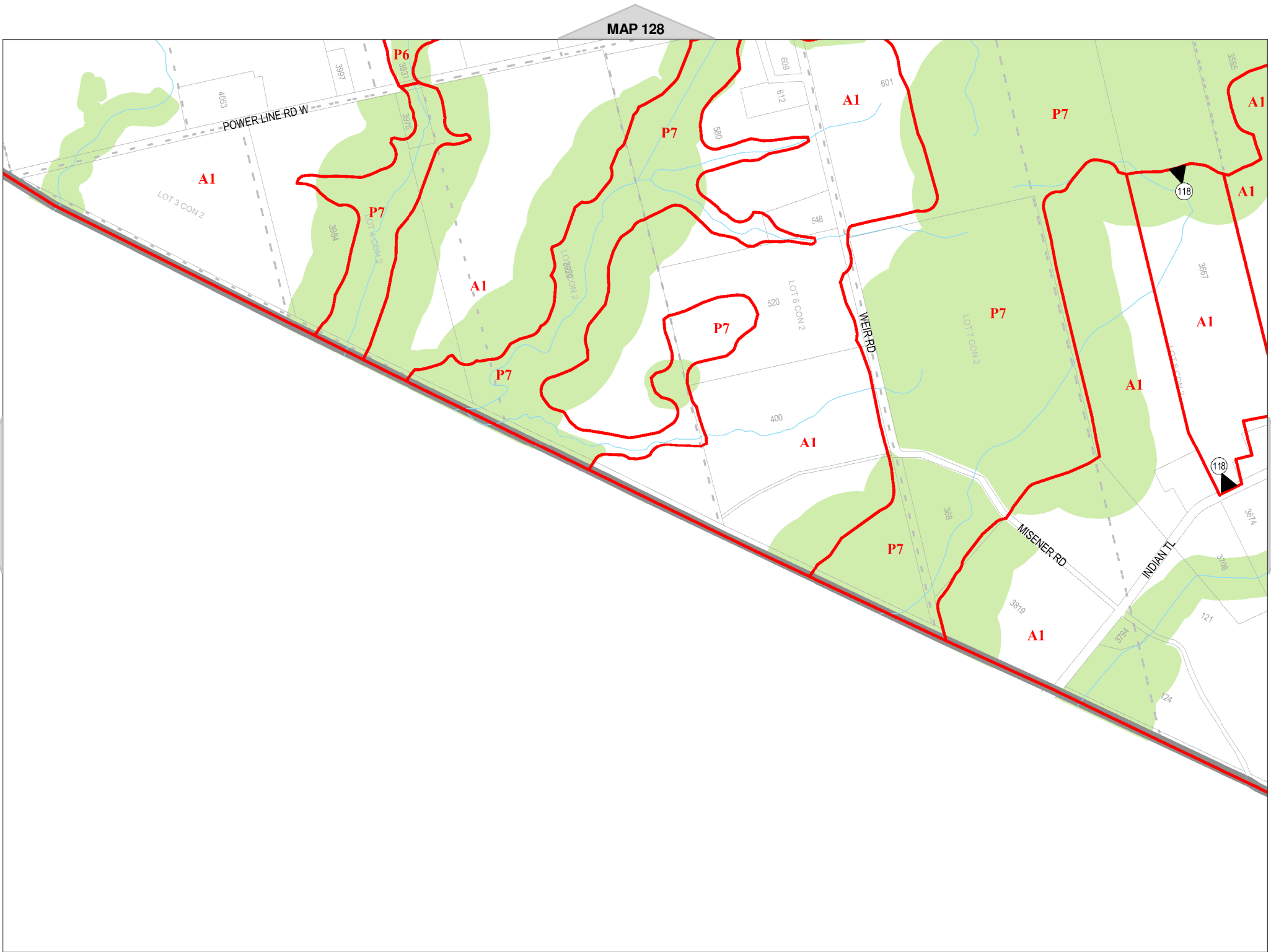
Legend

- Urban Boundary
- Lots and Concessions
- Zoning Boundary
- City Boundary
- RSA Boundary
- Special Exception
- Holding Provision
- Temporary Use
- NEC Development Control
- C.A. Regulated Area
- Area Subject to Different Zoning By-Law
- Stream



NORTH  
SCALE 1 : 10,000

MAP 140 of Schedule 'A'





Hamilton

City of Hamilton  
Zoning By-Law 05-200

DRAFT

Map Reference Number	By-Law Number	Effective Date of By-Law

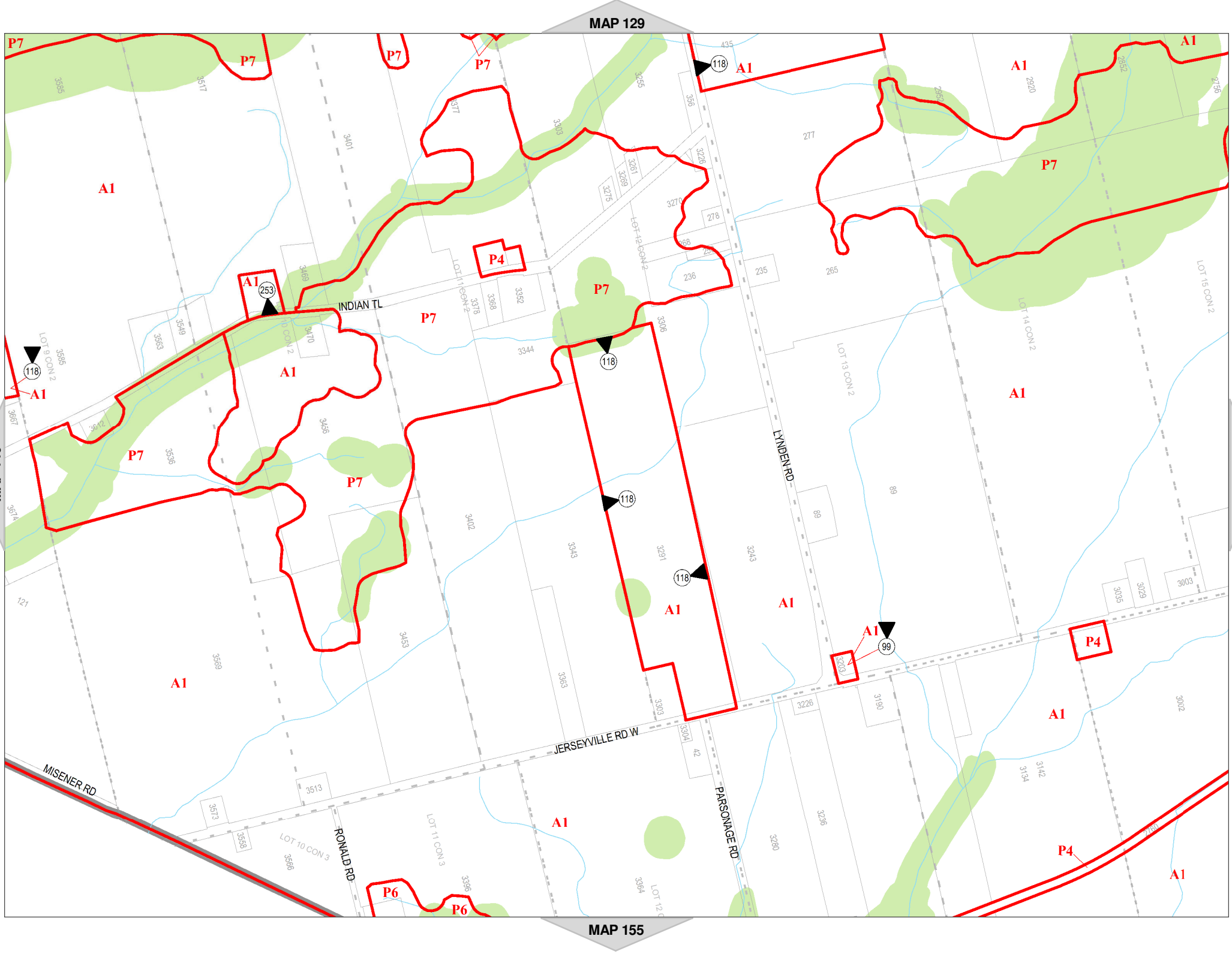
Legend

- Urban Boundary
- Lots and Concessions
- Zoning Boundary
- City Boundary
- RSA Boundary
- Special Exception
- Holding Provision
- Temporary Use
- NEC Development Control
- C.A. Regulated Area
- Area Subject to Different Zoning By-Law
- Stream



SCALE 1 : 10,000

MAP 141 of Schedule 'A'





Hamilton

City of Hamilton  
Zoning By-Law 05-200

DRAFT

Map Reference Number	By-Law Number	Effective Date of By-Law

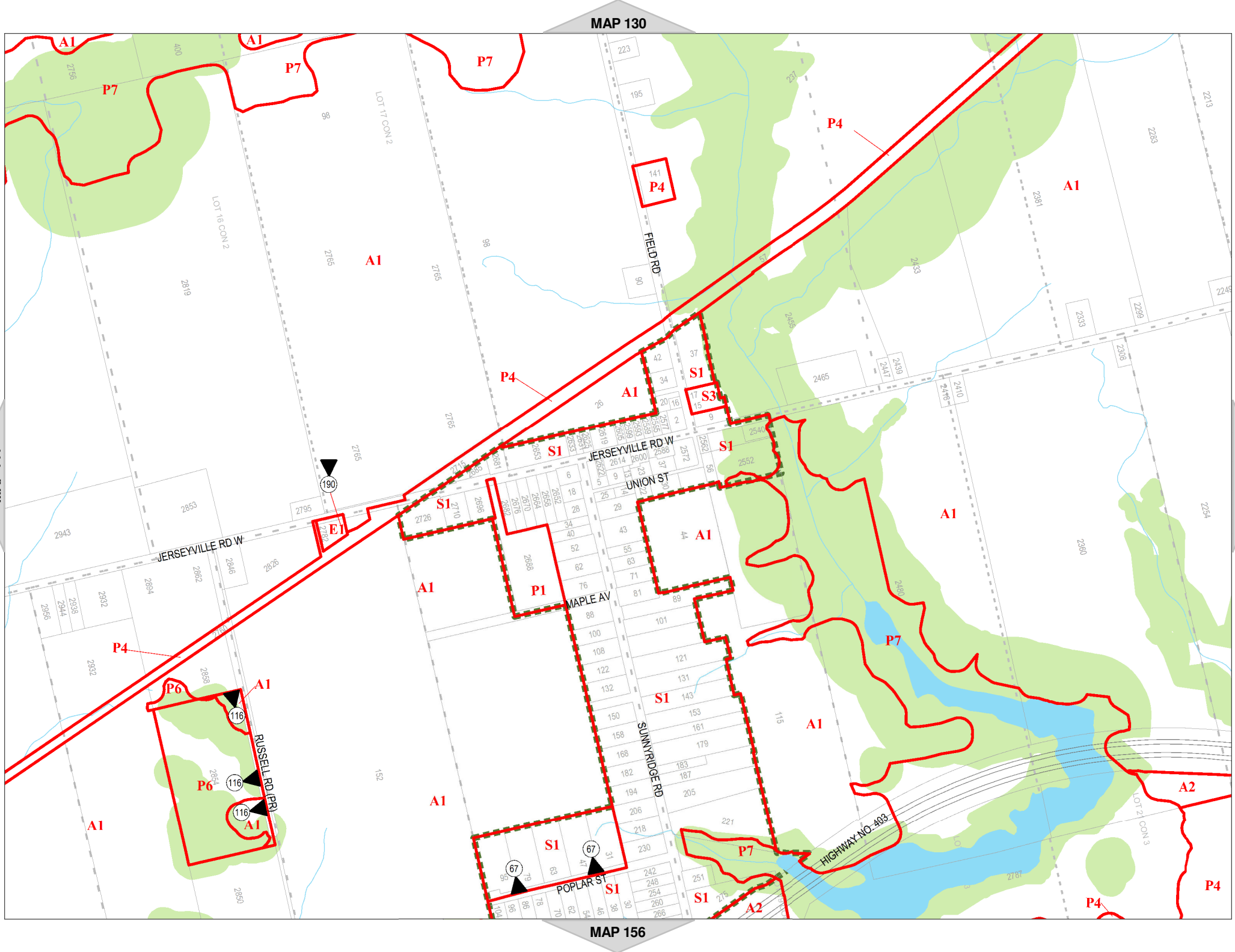
Legend

- Urban Boundary
- Lots and Concessions
- Zoning Boundary
- City Boundary
- RSA Boundary
- Special Exception
- Holding Provision
- Temporary Use
- NEC Development Control
- C.A. Regulated Area
- Area Subject to Different Zoning By-Law
- Stream



SCALE 1 : 10,000

MAP 142 of Schedule 'A'





Hamilton

City of Hamilton  
Zoning By-Law 05-200

DRAFT

Map Reference Number	By-Law Number	Effective Date of By-Law

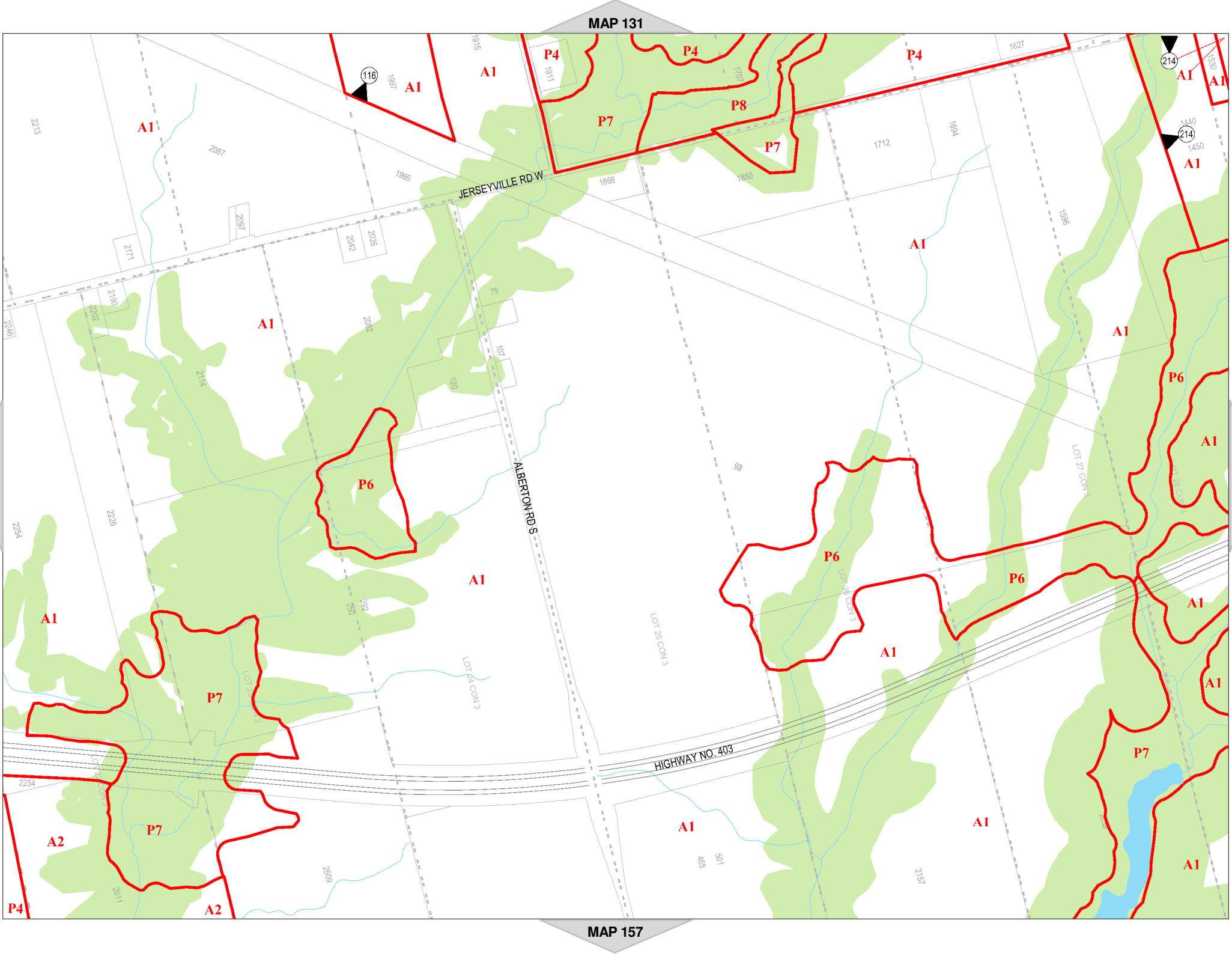
Legend

- Urban Boundary
- Lots and Concessions
- Zoning Boundary
- City Boundary
- RSA Boundary
- Special Exception
- Holding Provision
- Temporary Use
- NEC Development Control
- C.A. Regulated Area
- Area Subject to Different Zoning By-Law
- Stream



NORTH  
SCALE 1 : 10,000

MAP 143 of Schedule 'A'







Hamilton

City of Hamilton  
Zoning By-Law 05-200

DRAFT

Map Reference Number	By-Law Number	Effective Date of By-Law

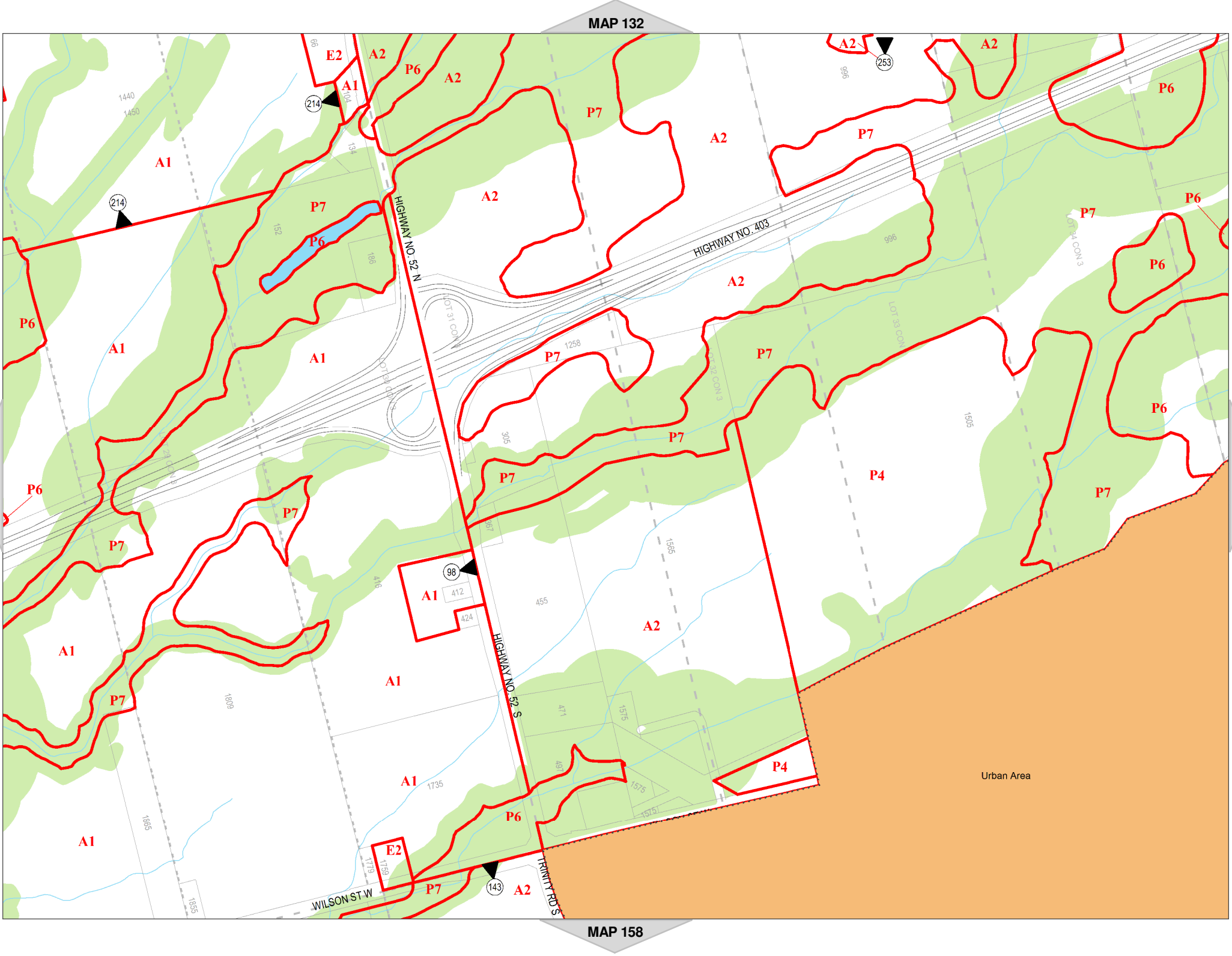
Legend

- Urban Boundary
- Lots and Concessions
- Zoning Boundary
- City Boundary
- RSA Boundary
- Special Exception
- Holding Provision
- Temporary Use
- NEC Development Control
- C.A. Regulated Area
- Area Subject to Different Zoning By-Law
- Stream



SCALE 1 : 10,000

MAP 144 of Schedule 'A'





Hamilton

City of Hamilton  
Zoning By-Law 05-200

DRAFT

Map Reference Number	By-Law Number	Effective Date of By-Law

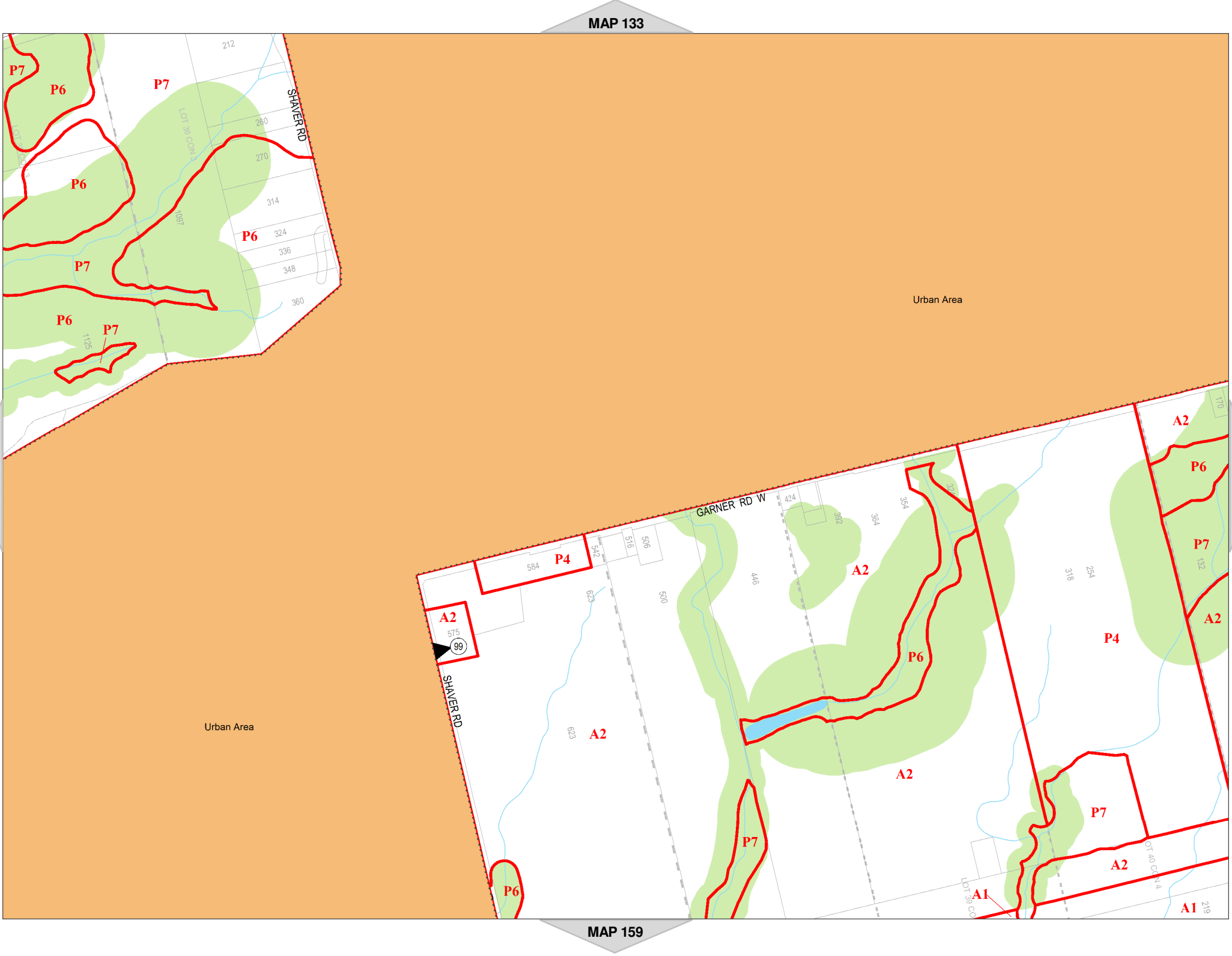
Legend

- Urban Boundary
- Lots and Concessions
- Zoning Boundary
- City Boundary
- RSA Boundary
- Special Exception
- Holding Provision
- Temporary Use
- NEC Development Control
- C.A. Regulated Area
- Area Subject to Different Zoning By-Law
- Stream



NORTH  
SCALE 1 : 10,000

MAP 145 of Schedule 'A'





Hamilton

City of Hamilton  
Zoning By-Law 05-200

DRAFT

Map Reference Number	By-Law Number	Effective Date of By-Law

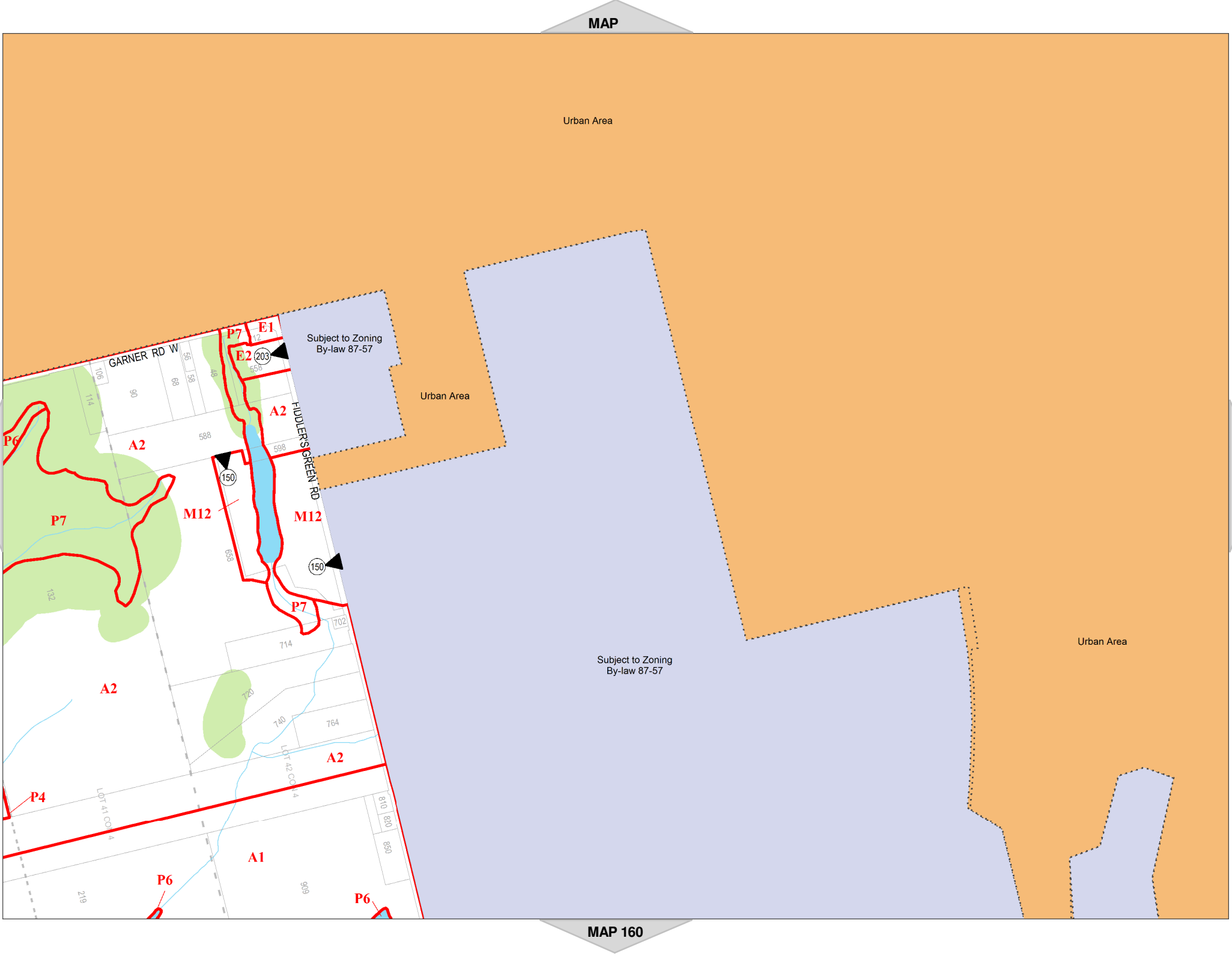
Legend

- Urban Boundary
- Lots and Concessions
- Zoning Boundary
- City Boundary
- RSA Boundary
- Special Exception
- Holding Provision
- Temporary Use
- NEC Development Control
- C.A. Regulated Area
- Area Subject to Different Zoning By-Law
- Stream



SCALE 1 : 10,000

MAP 146 of Schedule 'A'

















Hamilton

City of Hamilton  
Zoning By-Law 05-200

DRAFT

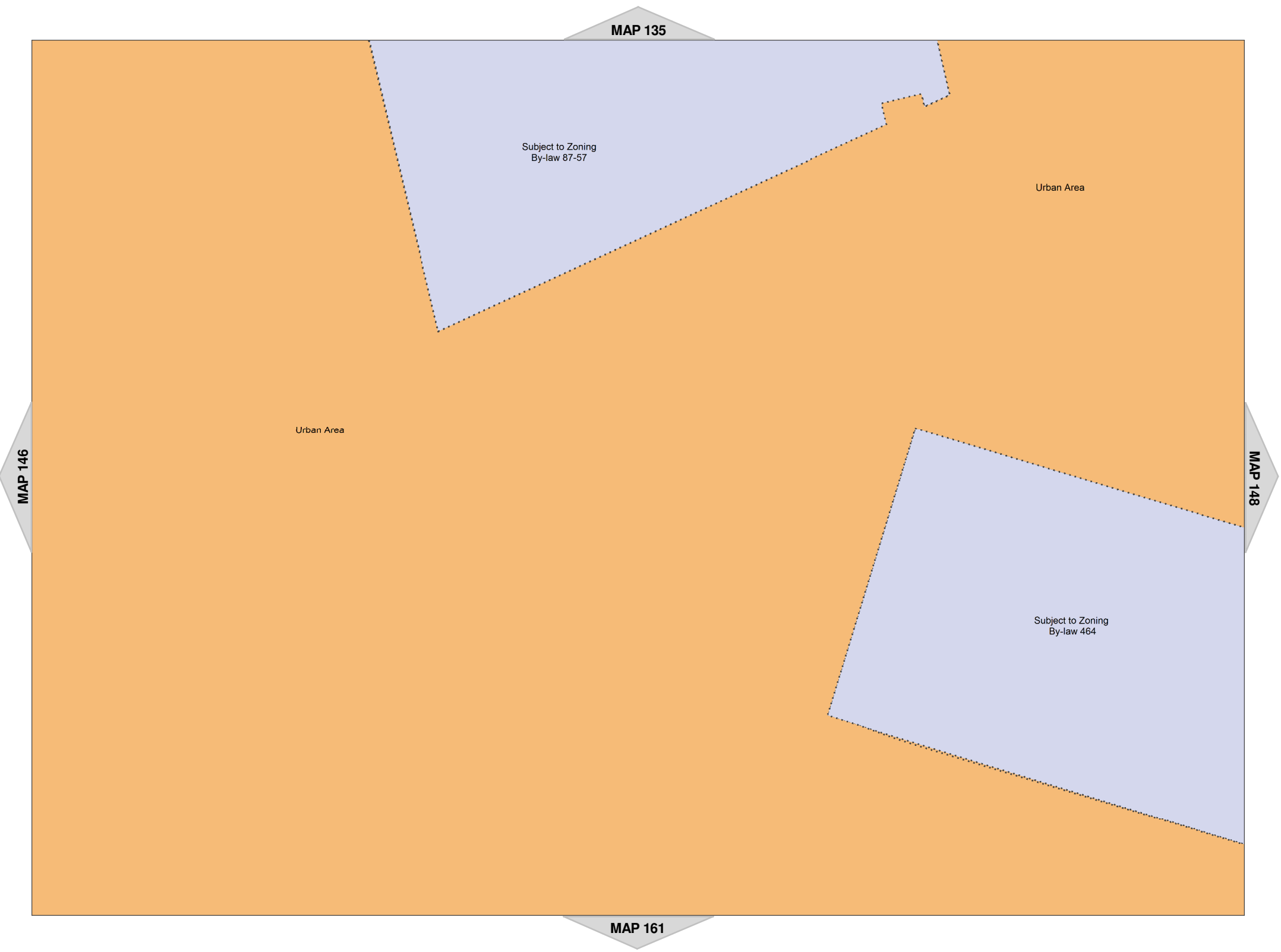
Map Reference Number	By-Law Number	Effective Date of By-Law

Legend

-  Urban Boundary
-  Lots and Concessions
-  Zoning Boundary
-  City Boundary
-  RSA Boundary
-  Special Exception
-  Holding Provision
-  Temporary Use
-  NEC Development Control
-  C.A. Regulated Area
-  Area Subject to Different Zoning By-Law
-  Stream



NORTH  
SCALE 1 : 10,000



MAP 147 of Schedule 'A'





Hamilton

City of Hamilton  
Zoning By-Law 05-200

DRAFT

Map Reference Number	By-Law Number	Effective Date of By-Law

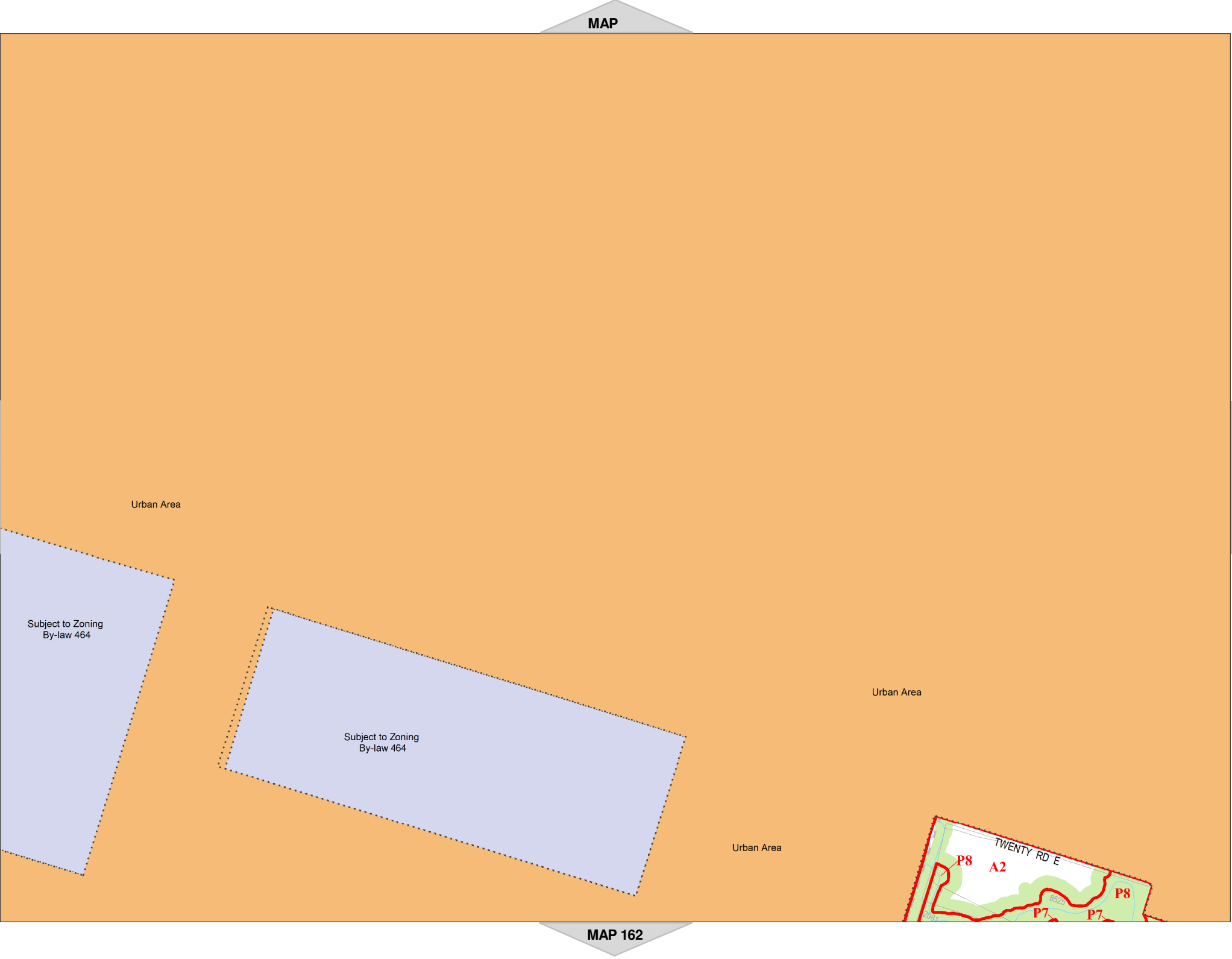
Legend

- Urban Boundary
- Lots and Concessions
- Zoning Boundary
- City Boundary
- RSA Boundary
- Special Exception
- Holding Provision
- Temporary Use
- NEC Development Control
- C.A. Regulated Area
- Area Subject to Different Zoning By-Law
- Stream



NORTH  
SCALE 1 : 10,000

MAP 148 of Schedule 'A'





Hamilton

City of Hamilton  
Zoning By-Law 05-200

DRAFT

Map Reference Number	By-Law Number	Effective Date of By-Law

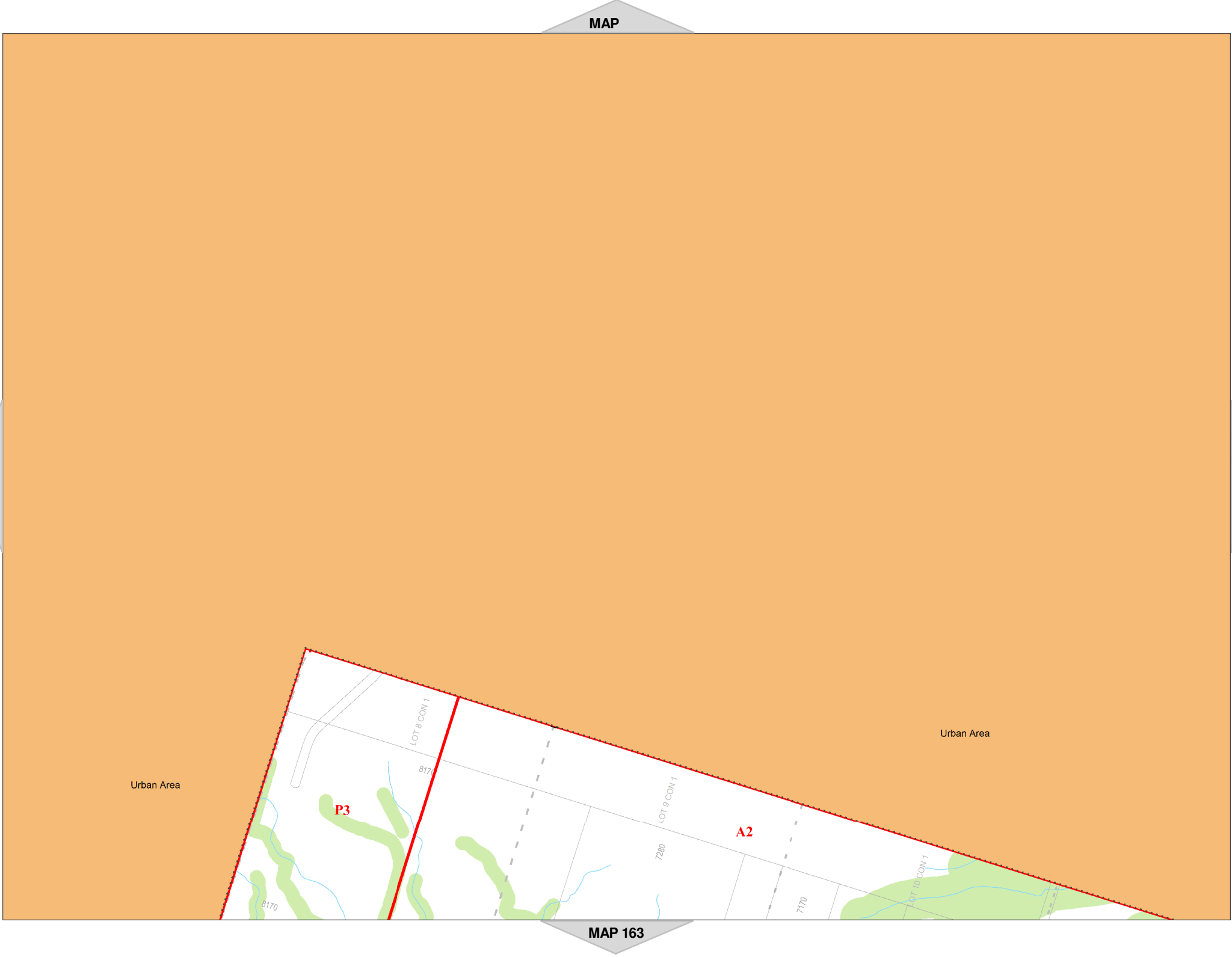
Legend

- Urban Boundary
- Lots and Concessions
- Zoning Boundary
- City Boundary
- RSA Boundary
- Special Exception
- Holding Provision
- Temporary Use
- NEC Development Control
- C.A. Regulated Area
- Area Subject to Different Zoning By-Law
- Stream



NORTH  
SCALE 1 : 10,000

MAP 149 of Schedule 'A'





Hamilton

City of Hamilton  
Zoning By-Law 05-200

DRAFT

Map Reference Number	By-Law Number	Effective Date of By-Law

Legend

- Urban Boundary
- Lots and Concessions
- Zoning Boundary
- City Boundary
- RSA Boundary
- Special Exception
- Holding Provision
- Temporary Use
- NEC Development Control
- C.A. Regulated Area
- Area Subject to Different Zoning By-Law
- Stream



NORTH  
SCALE 1 : 10,000

MAP 150 of Schedule 'A'

