



Hamilton

City of Hamilton  
Zoning By-Law 05-200

DRAFT

Map Reference Number	By-Law Number	Effective Date of By-Law

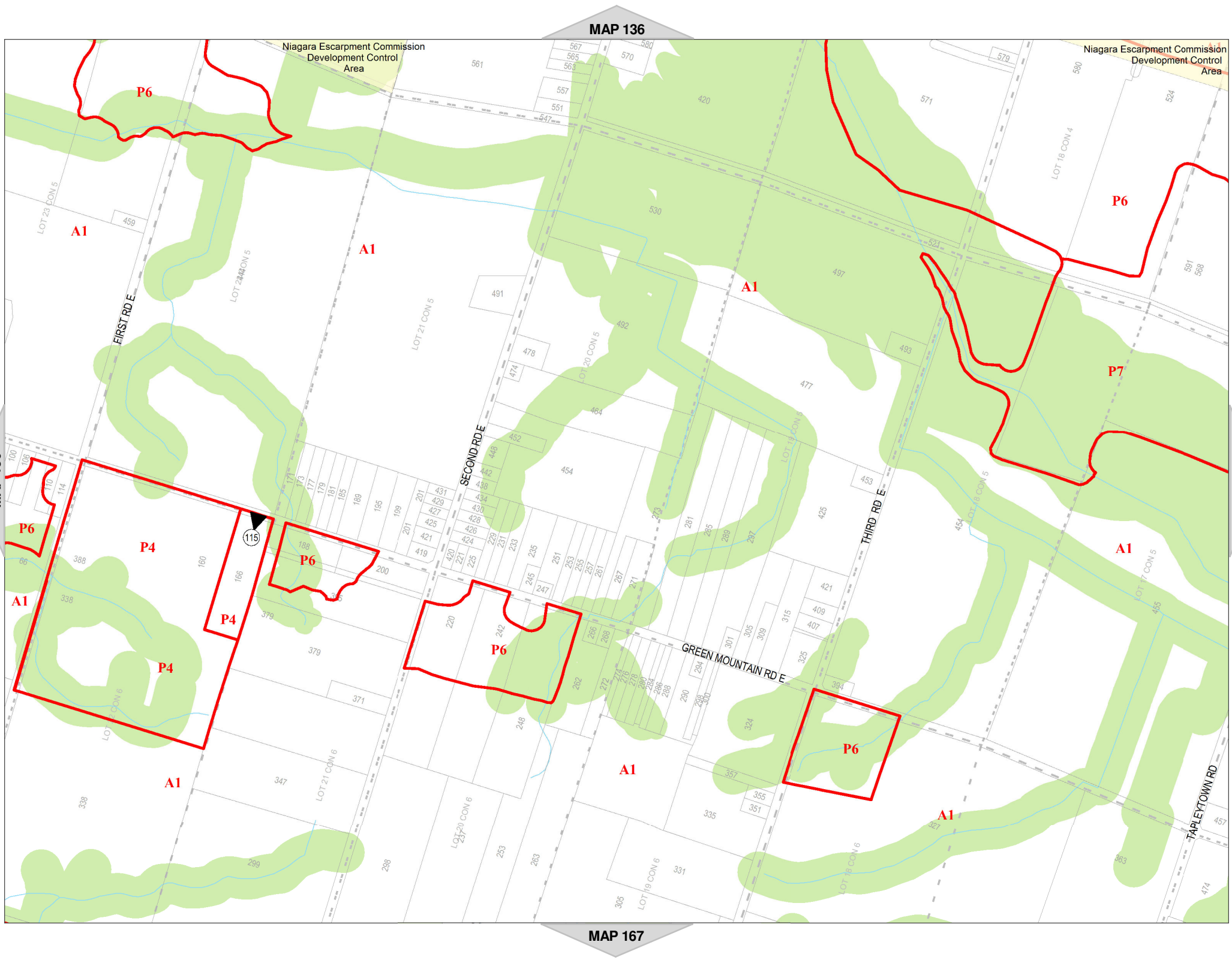
Legend

- Urban Boundary
- Lots and Concessions
- Zoning Boundary
- City Boundary
- RSA Boundary
- Special Exception
- Holding Provision
- Temporary Use
- NEC Development Control
- C.A. Regulated Area
- Area Subject to Different Zoning By-Law
- Stream



NORTH  
SCALE 1 : 10,000

MAP 151 of Schedule 'A'





Hamilton

City of Hamilton  
Zoning By-Law 05-200

DRAFT

Map Reference Number	By-Law Number	Effective Date of By-Law

Legend

- Urban Boundary
- Lots and Concessions
- Zoning Boundary
- City Boundary
- RSA Boundary
- Special Exception
- Holding Provision
- Temporary Use
- NEC Development Control
- C.A. Regulated Area
- Area Subject to Different Zoning By-Law
- Stream



SCALE 1 : 10,000

MAP 152 of Schedule 'A'







Hamilton

City of Hamilton  
Zoning By-Law 05-200

DRAFT

Map Reference Number	By-Law Number	Effective Date of By-Law

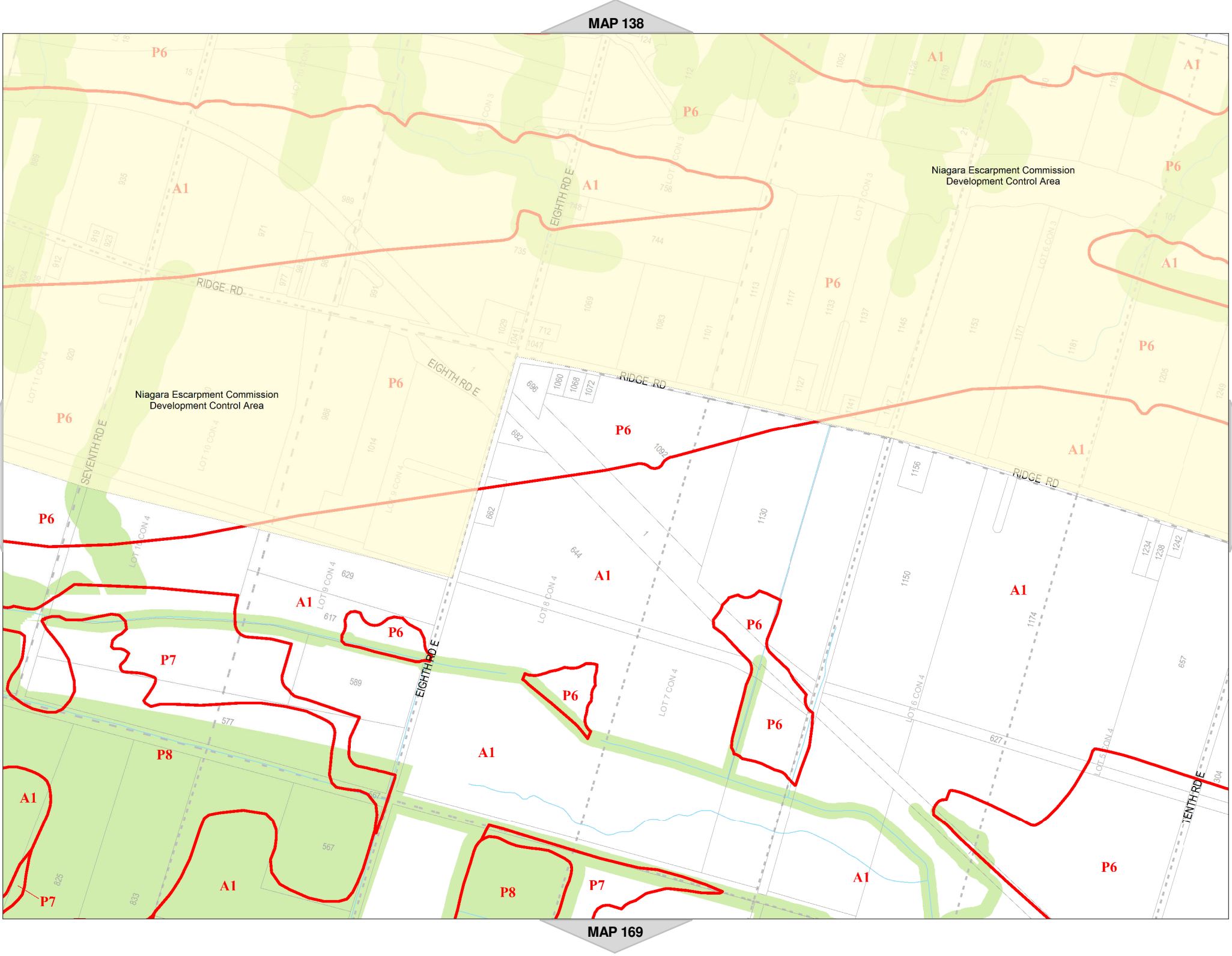
Legend

- Urban Boundary
- Lots and Concessions
- Zoning Boundary
- City Boundary
- RSA Boundary
- Special Exception
- Holding Provision
- Temporary Use
- NEC Development Control
- C.A. Regulated Area
- Area Subject to Different Zoning By-Law
- Stream



SCALE 1 : 10,000

MAP 153 of Schedule 'A'





Hamilton

City of Hamilton  
Zoning By-Law 05-200

DRAFT

Map Reference Number	By-Law Number	Effective Date of By-Law

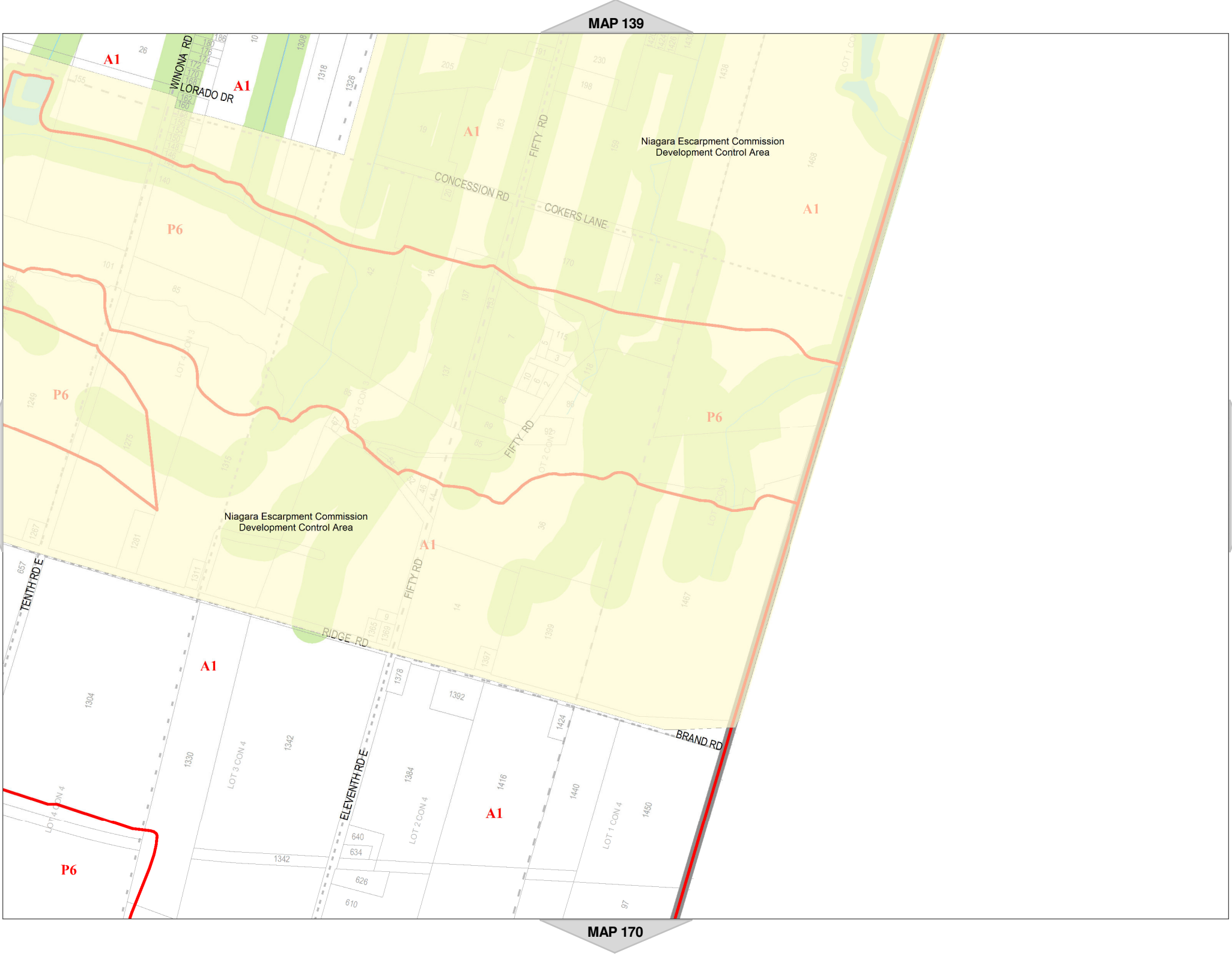
Legend

- Urban Boundary
- Lots and Concessions
- Zoning Boundary
- City Boundary
- RSA Boundary
- Special Exception
- Holding Provision
- Temporary Use
- NEC Development Control
- C.A. Regulated Area
- Area Subject to Different Zoning By-Law
- Stream



NORTH  
SCALE 1 : 10,000

MAP 154 of Schedule 'A'



















Hamilton

City of Hamilton  
Zoning By-Law 05-200

DRAFT

Map Reference Number	By-Law Number	Effective Date of By-Law

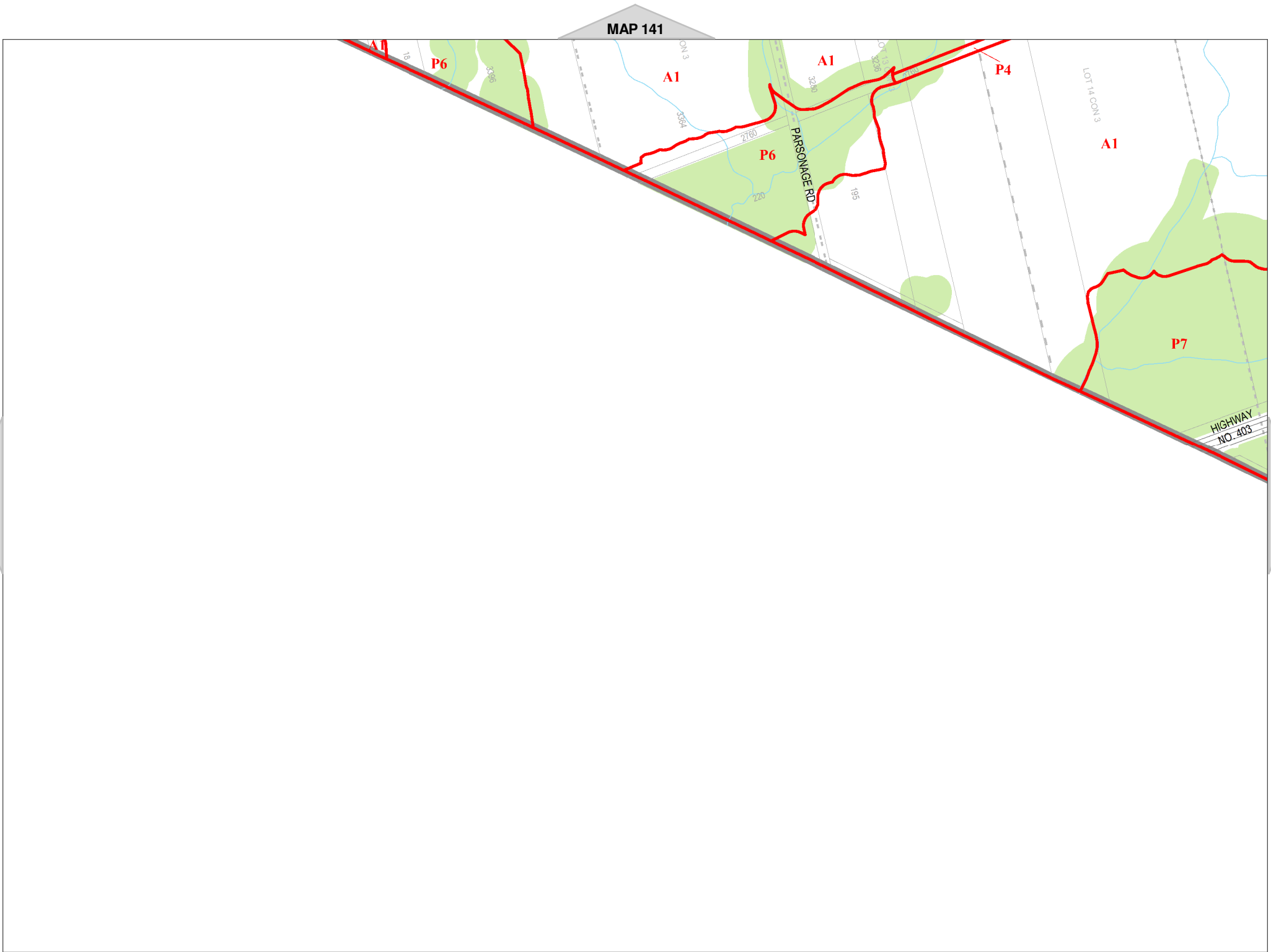
Legend

-  Urban Boundary
-  Lots and Concessions
-  Zoning Boundary
-  City Boundary
-  RSA Boundary
-  Special Exception
-  Holding Provision
-  Temporary Use
-  NEC Development Control
-  C.A. Regulated Area
-  Area Subject to Different Zoning By-Law
-  Stream



NORTH  
SCALE 1 : 10,000













MAP 155 of Schedule 'A'



DRAFT

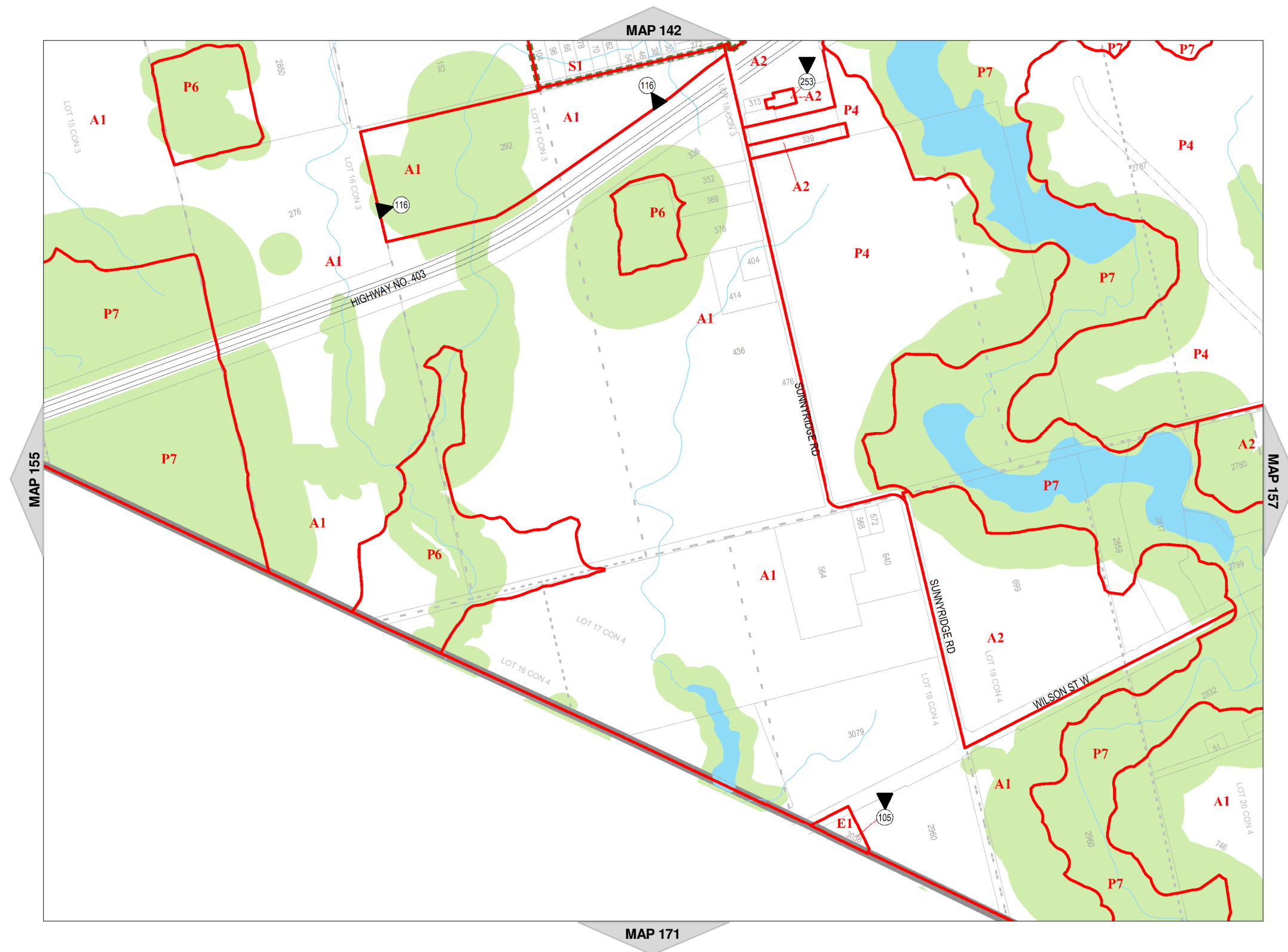
Map Reference Number	By-Law Number	Effective Date of By-Law

### Legend

- |   |   |
|---|---|
|   | Urban Boundary                          |
|  | Lots and Concessions                    |
|  | Zoning Boundary                         |
|  | City Boundary                           |
|  | RSA Boundary                            |
|  | Special Exception                       |
|  | Holding Provision                       |
|  | Temporary Use                           |
|  | NEC Development Control                 |
|  | C.A. Regulated Area                     |
|  | Area Subject to Different Zoning By-Law |
|  | Stream                                  |



SCALE 1 : 10,000

**MAP 156 of Schedule 'A'**



Hamilton

City of Hamilton  
Zoning By-Law 05-200

DRAFT

Map Reference Number	By-Law Number	Effective Date of By-Law

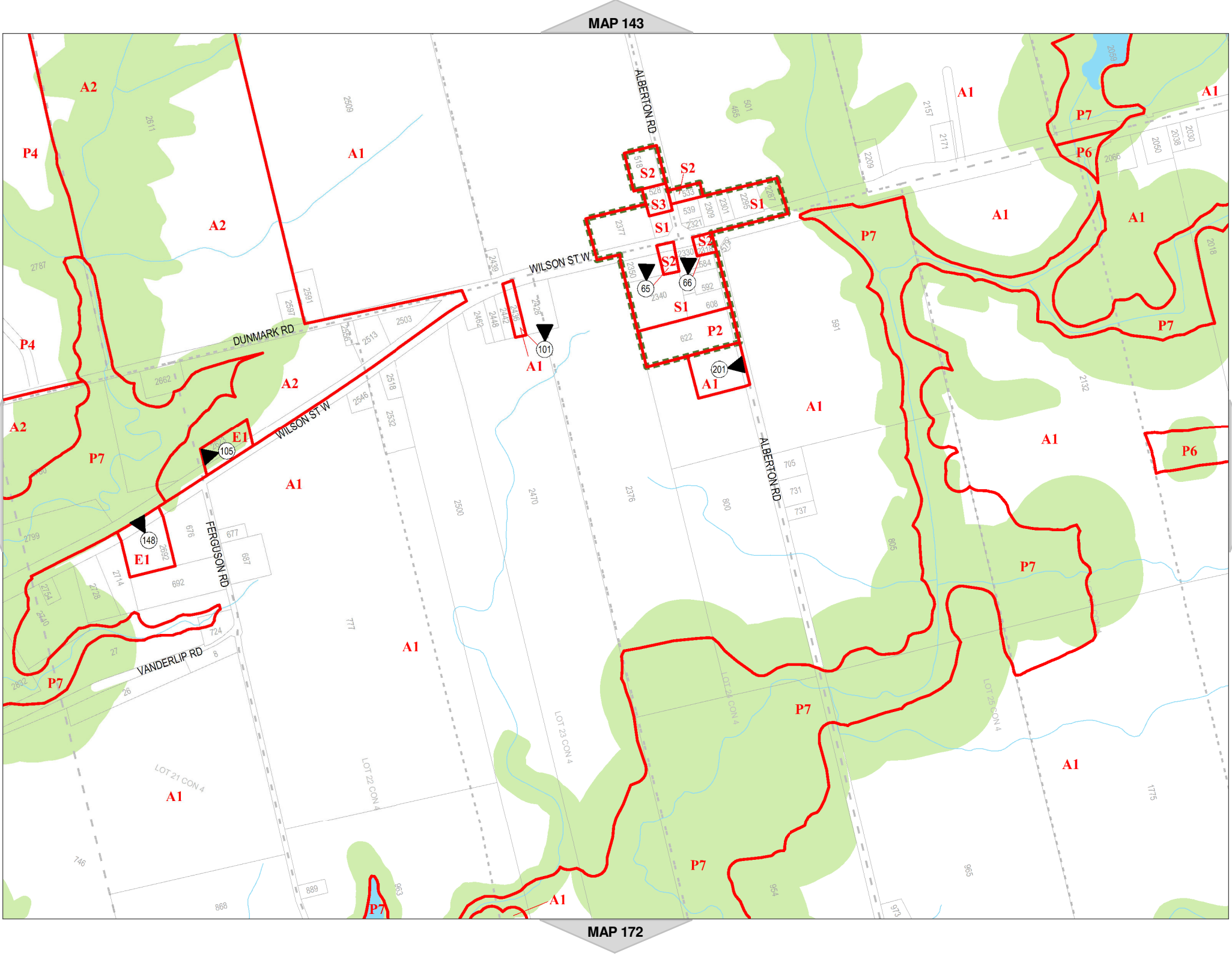
Legend

- Urban Boundary
- Lots and Concessions
- Zoning Boundary
- City Boundary
- RSA Boundary
- Special Exception
- Holding Provision
- Temporary Use
- NEC Development Control
- C.A. Regulated Area
- Area Subject to Different Zoning By-Law
- Stream



SCALE 1 : 10,000

MAP 157 of Schedule 'A'







Hamilton

City of Hamilton  
Zoning By-Law 05-200

DRAFT

Map Reference Number	By-Law Number	Effective Date of By-Law

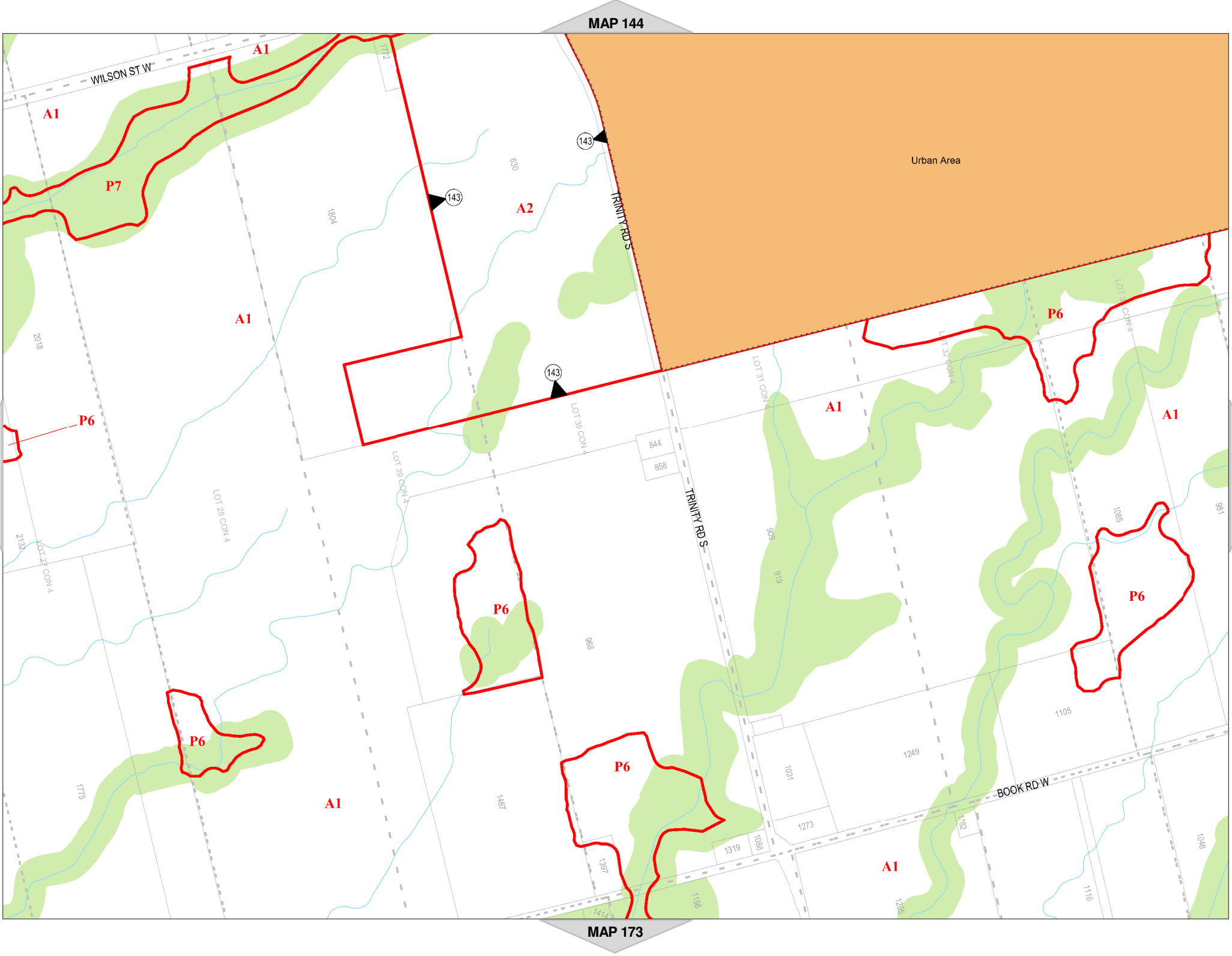
Legend

- Urban Boundary
- Lots and Concessions
- Zoning Boundary
- City Boundary
- RSA Boundary
- Special Exception
- Holding Provision
- Temporary Use
- NEC Development Control
- C.A. Regulated Area
- Area Subject to Different Zoning By-Law
- Stream



SCALE 1 : 10,000













MAP 158 of Schedule 'A'



DRAFT

Map Reference Number	By-Law Number	Effective Date of By-Law

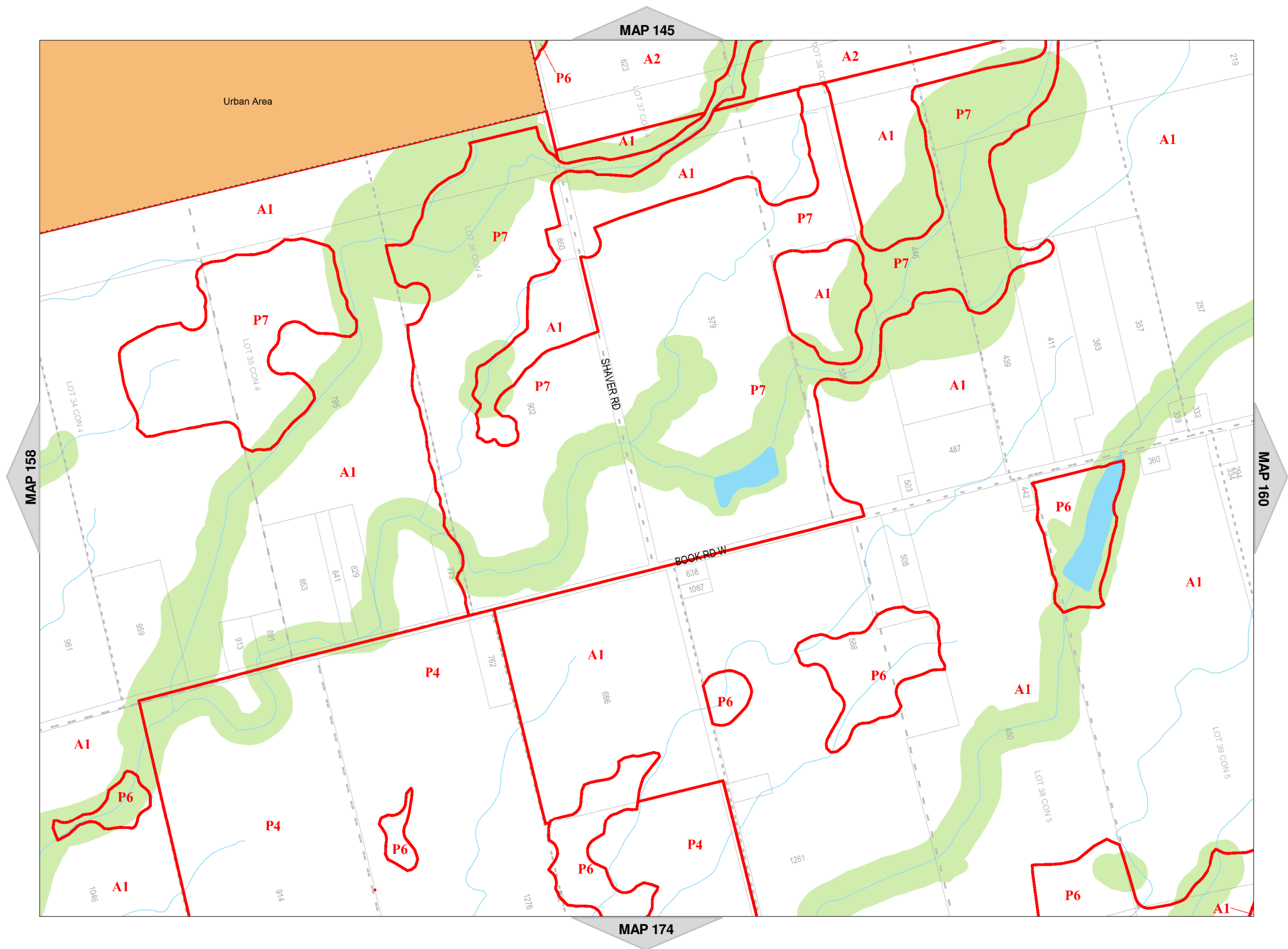
### Legend

- |   |   |
|---|---|
|    | Urban Boundary                          |
|    | Lots and Concessions                    |
|  | Zoning Boundary                         |
|  | City Boundary                           |
|  | RSA Boundary                            |
|  | Special Exception                       |
|  | Holding Provision                       |
|  | Temporary Use                           |
|  | NEC Development Control                 |
|  | C.A. Regulated Area                     |
|  | Area Subject to Different Zoning By-Law |
|  | Stream                                  |



SCALE 1 : 10,000

### MAP 159 of Schedule 'A'









Hamilton

City of Hamilton  
Zoning By-Law 05-200

DRAFT

Map Reference Number	By-Law Number	Effective Date of By-Law

Legend

- Urban Boundary
- Lots and Concessions
- Zoning Boundary
- City Boundary
- RSA Boundary
- Special Exception
- Holding Provision
- Temporary Use
- NEC Development Control
- C.A. Regulated Area
- Area Subject to Different Zoning By-Law
- Stream



NORTH  
SCALE 1 : 10,000

MAP 161 of Schedule 'A'





Hamilton

City of Hamilton  
Zoning By-Law 05-200

DRAFT

Map Reference Number	By-Law Number	Effective Date of By-Law

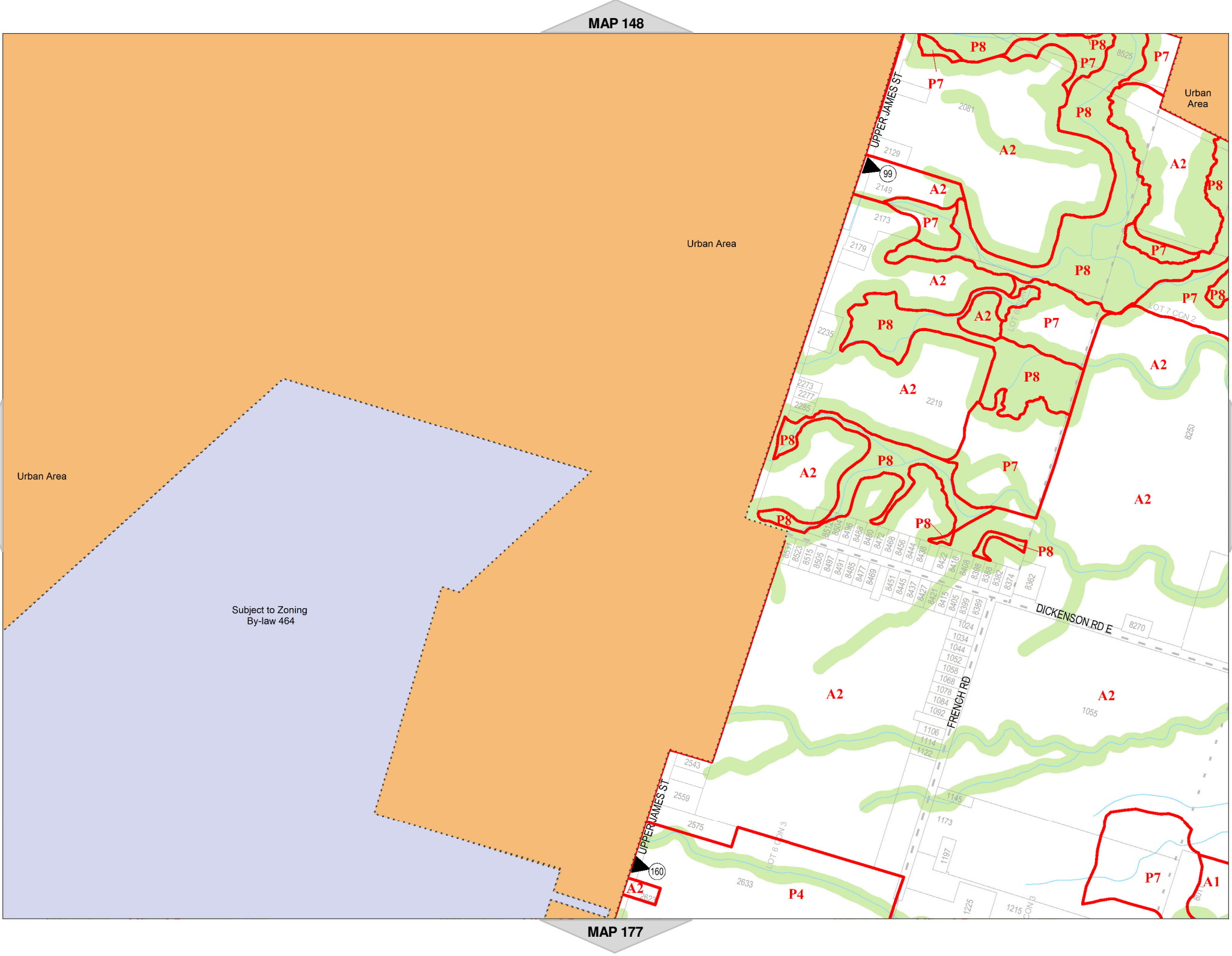
Legend

- Urban Boundary
- Lots and Concessions
- Zoning Boundary
- City Boundary
- RSA Boundary
- Special Exception
- Holding Provision
- Temporary Use
- NEC Development Control
- C.A. Regulated Area
- Area Subject to Different Zoning By-Law
- Stream



SCALE 1 : 10,000

MAP 162 of Schedule 'A'





Hamilton

City of Hamilton  
Zoning By-Law 05-200

DRAFT

Map Reference Number	By-Law Number	Effective Date of By-Law

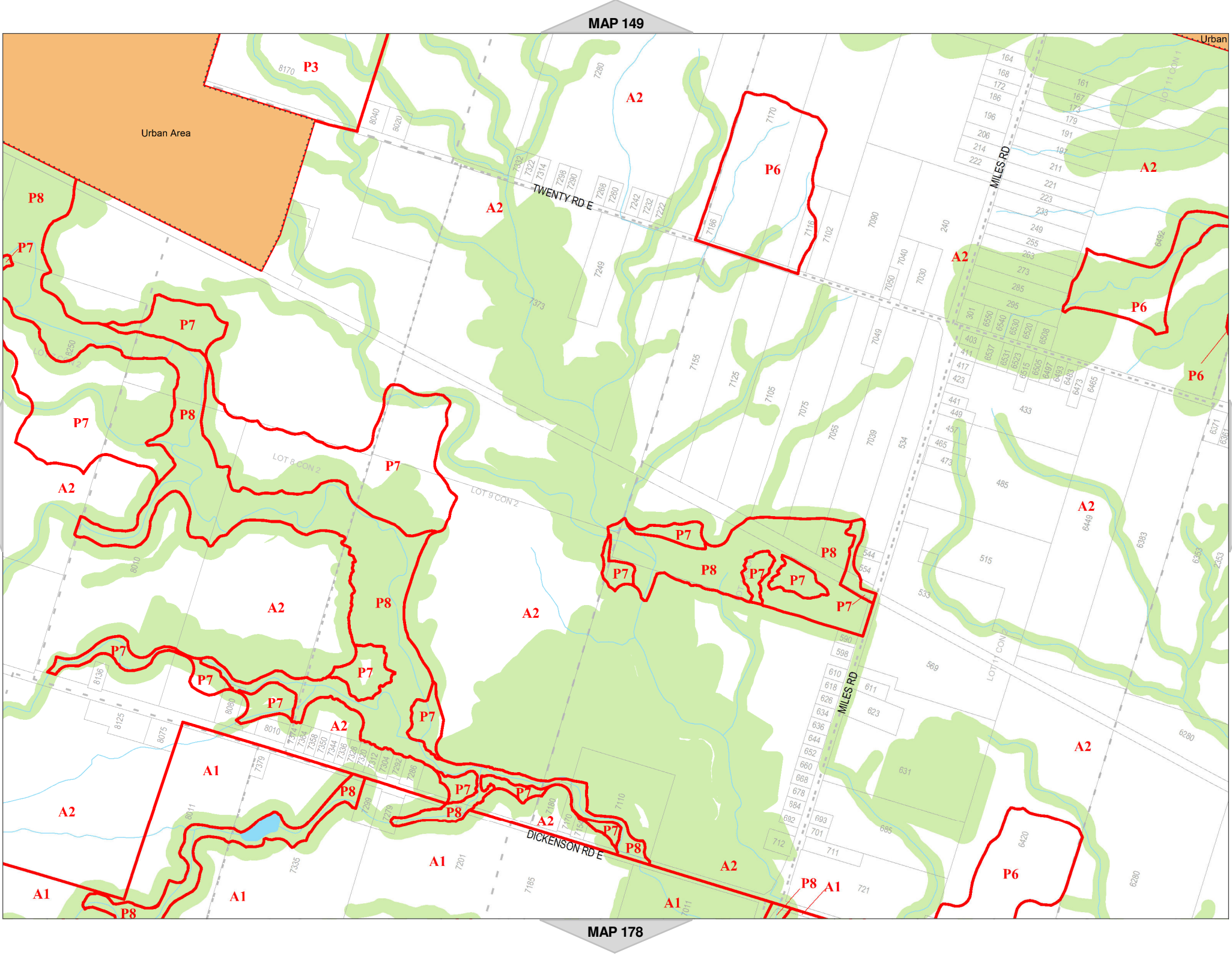
Legend

- Urban Boundary
- Lots and Concessions
- Zoning Boundary
- City Boundary
- RSA Boundary
- Special Exception
- Holding Provision
- Temporary Use
- NEC Development Control
- C.A. Regulated Area
- Area Subject to Different Zoning By-Law
- Stream



NORTH  
SCALE 1 : 10,000

MAP 163 of Schedule 'A'







Hamilton

City of Hamilton  
Zoning By-Law 05-200

DRAFT

Map Reference Number	By-Law Number	Effective Date of By-Law

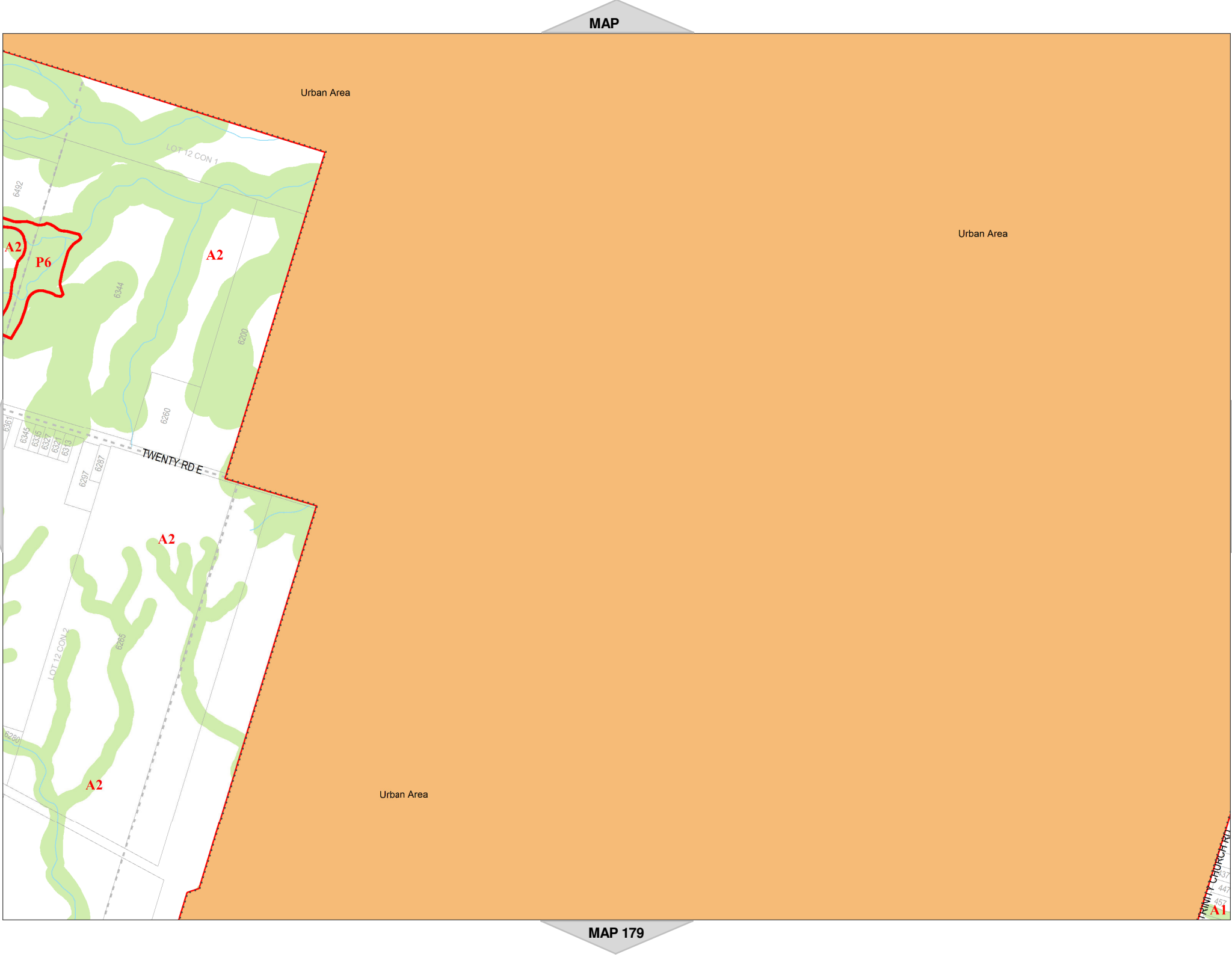
Legend

- Urban Boundary
- Lots and Concessions
- Zoning Boundary
- City Boundary
- RSA Boundary
- Special Exception
- Holding Provision
- Temporary Use
- NEC Development Control
- C.A. Regulated Area
- Area Subject to Different Zoning By-Law
- Stream



NORTH  
SCALE 1 : 10,000

MAP 164 of Schedule 'A'





Hamilton

City of Hamilton  
Zoning By-Law 05-200

DRAFT

Map Reference Number	By-Law Number	Effective Date of By-Law

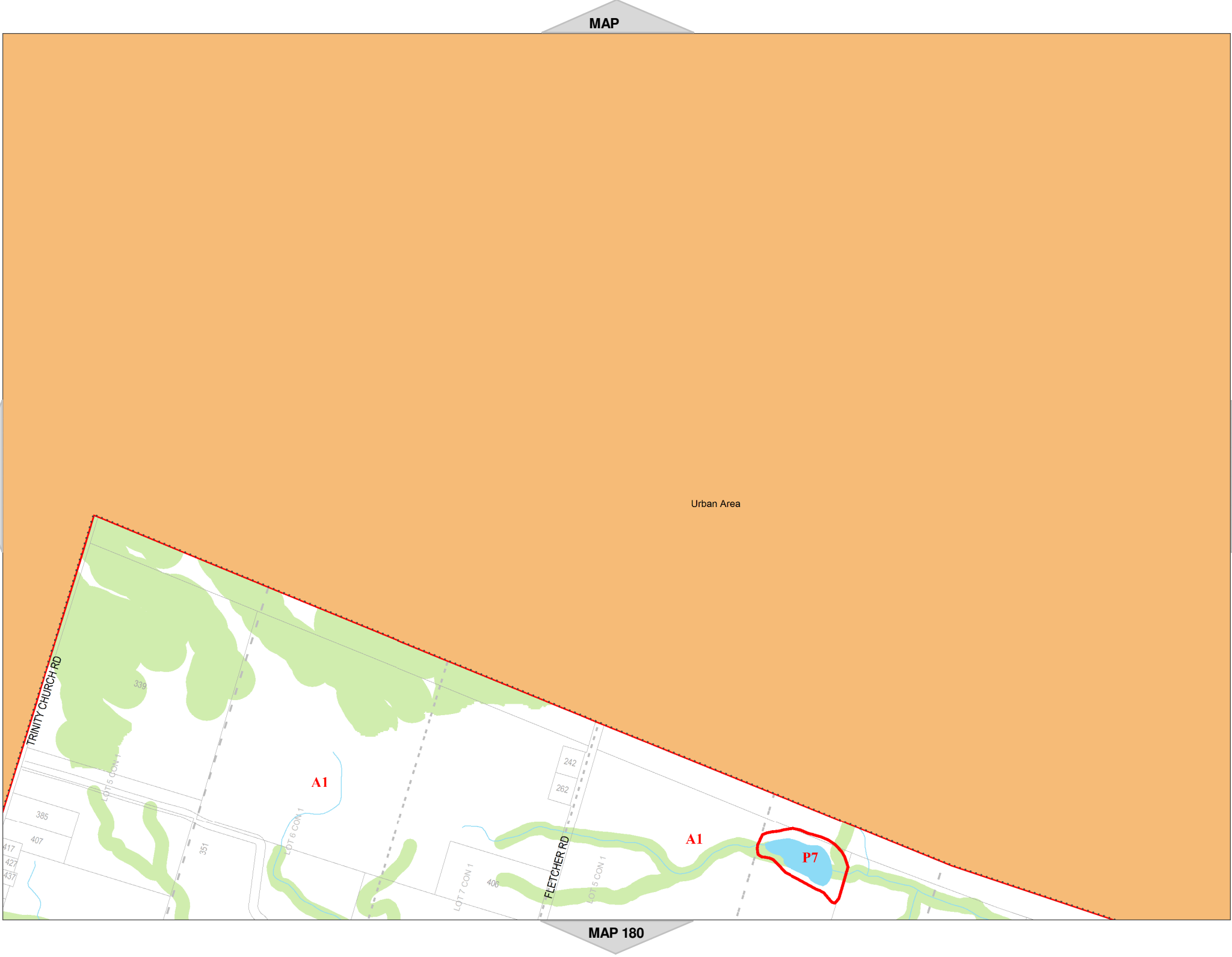
Legend

- Urban Boundary
- Lots and Concessions
- Zoning Boundary
- City Boundary
- RSA Boundary
- Special Exception
- Holding Provision
- Temporary Use
- NEC Development Control
- C.A. Regulated Area
- Area Subject to Different Zoning By-Law
- Stream



SCALE 1 : 10,000

MAP 165 of Schedule 'A'





Hamilton

City of Hamilton  
Zoning By-Law 05-200

DRAFT

Map Reference Number	By-Law Number	Effective Date of By-Law

Legend

- Urban Boundary
- Lots and Concessions
- Zoning Boundary
- City Boundary
- RSA Boundary
- Special Exception
- Holding Provision
- Temporary Use
- NEC Development Control
- C.A. Regulated Area
- Area Subject to Different Zoning By-Law
- Stream



SCALE 1 : 10,000

MAP 166 of Schedule 'A'







Hamilton

City of Hamilton  
Zoning By-Law 05-200

DRAFT

Map Reference Number	By-Law Number	Effective Date of By-Law

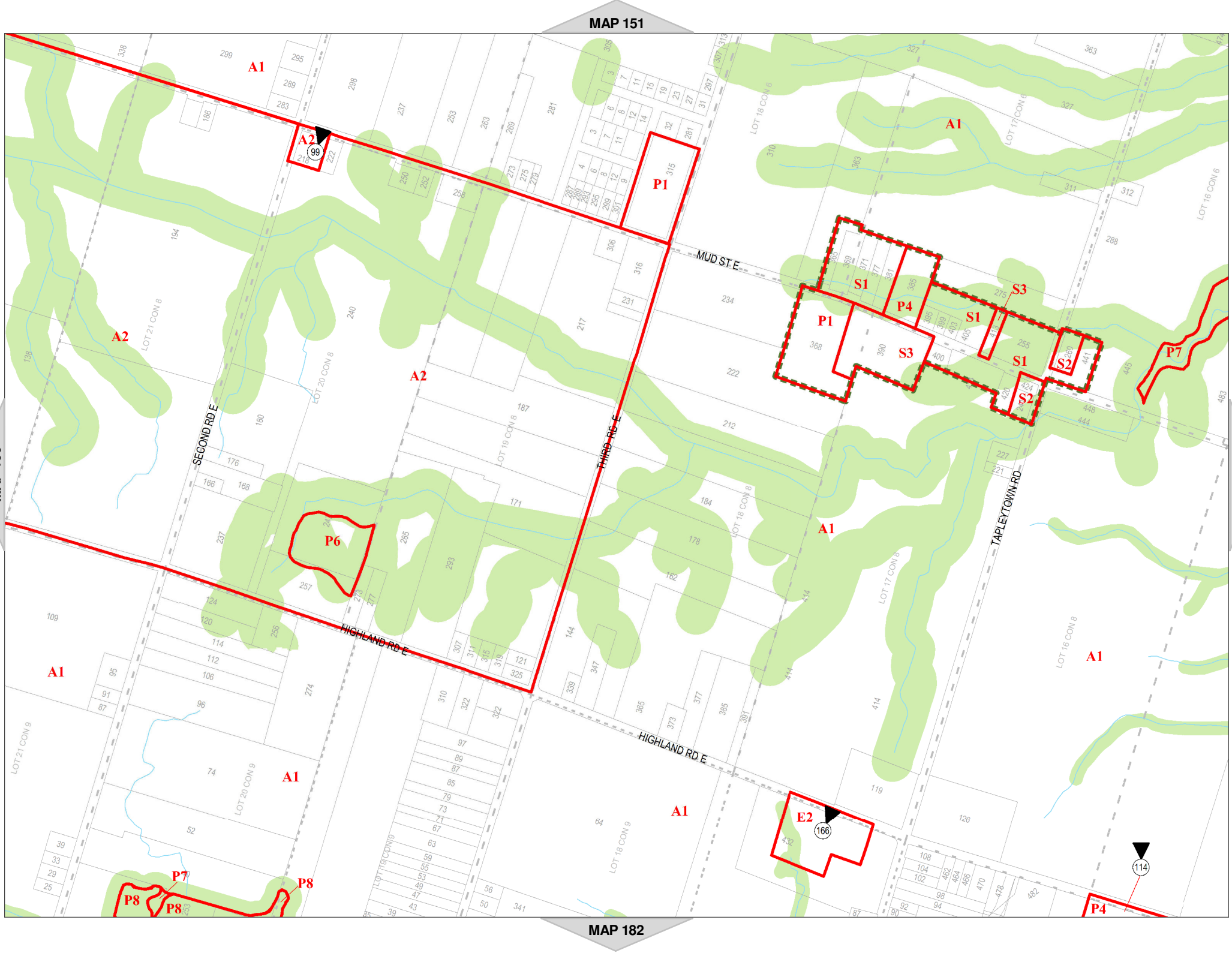
Legend

- Urban Boundary
- Lots and Concessions
- Zoning Boundary
- City Boundary
- RSA Boundary
- Special Exception
- Holding Provision
- Temporary Use
- NEC Development Control
- C.A. Regulated Area
- Area Subject to Different Zoning By-Law
- Stream



NORTH  
SCALE 1 : 10,000













MAP 167 of Schedule 'A'



DRAFT

Map Reference Number	By-Law Number	Effective Date of By-Law

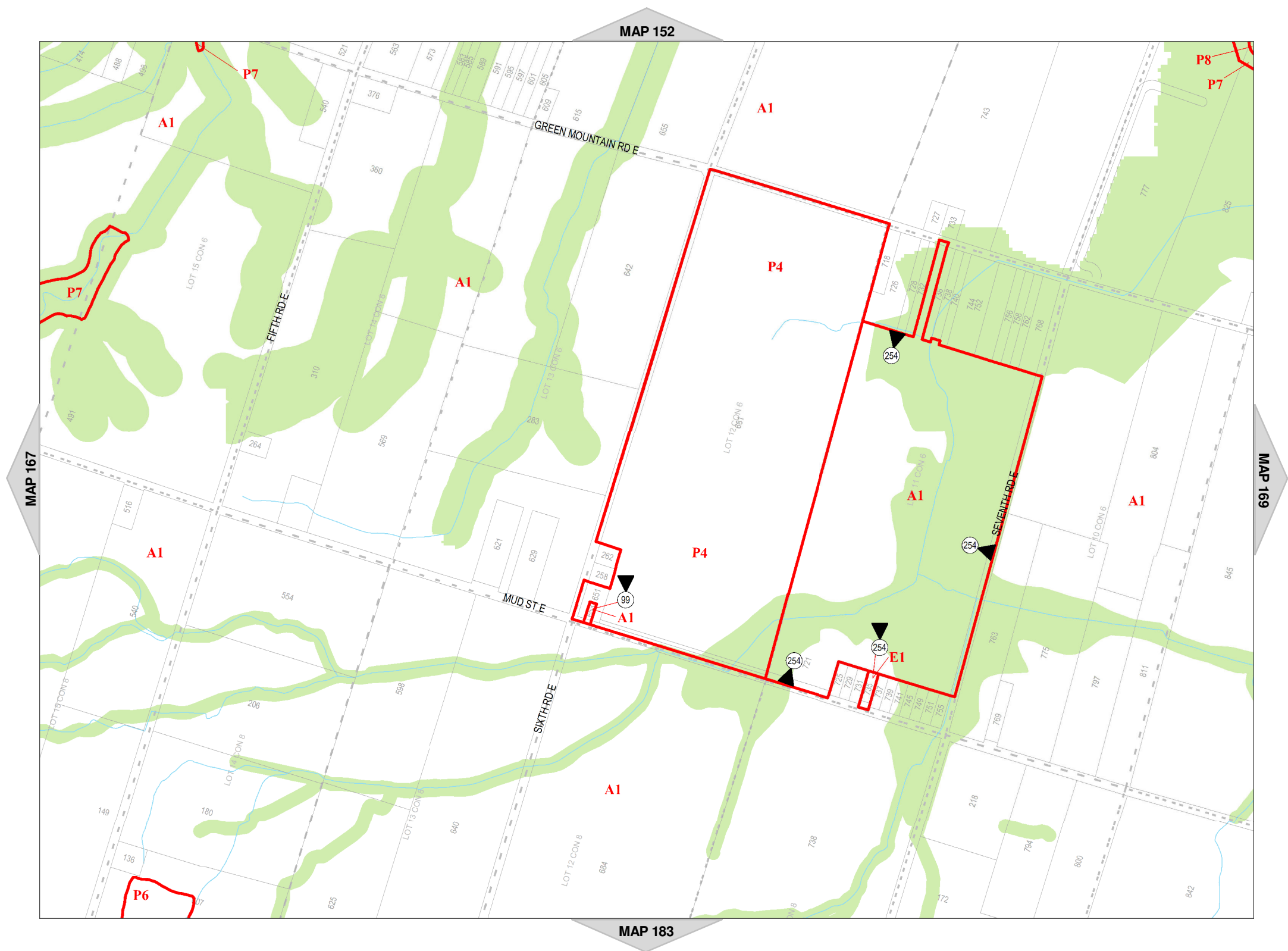
### Legend

- |   |  |
|---|--|
|    | Urban Boundary                             |
|    | Lots and Concessions                       |
|  | Zoning Boundary                            |
|  | City Boundary                              |
|  | RSA Boundary                               |
|  | Special Exception                          |
|  | Holding Provision                          |
|  | Temporary Use                              |
|  | NEC Development Control                    |
|  | C.A. Regulated Area                        |
|  | Area Subject to Different<br>Zoning By-Law |
|  | Stream                                     |



SCALE 1 : 10,000

### MAP 168 of Schedule 'A'





Hamilton

City of Hamilton  
Zoning By-Law 05-200

DRAFT

Map Reference Number	By-Law Number	Effective Date of By-Law

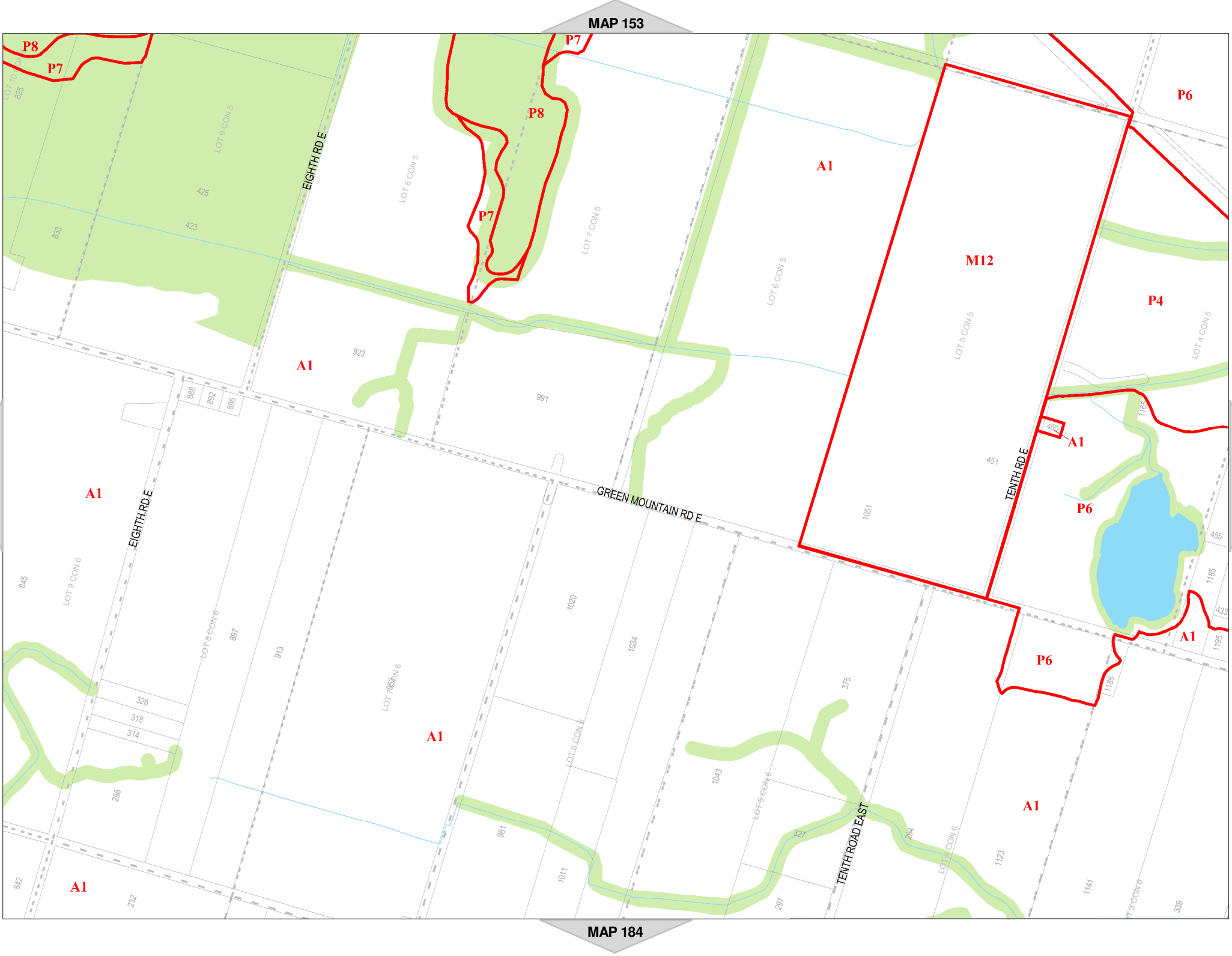
Legend

- Urban Boundary
- Lots and Concessions
- Zoning Boundary
- City Boundary
- RSA Boundary
- Special Exception
- Holding Provision
- Temporary Use
- NEC Development Control
- C.A. Regulated Area
- Area Subject to Different Zoning By-Law
- Stream



SCALE 1 : 10,000

MAP 169 of Schedule 'A'





Hamilton

City of Hamilton  
Zoning By-Law 05-200

DRAFT

Map Reference Number	By-Law Number	Effective Date of By-Law

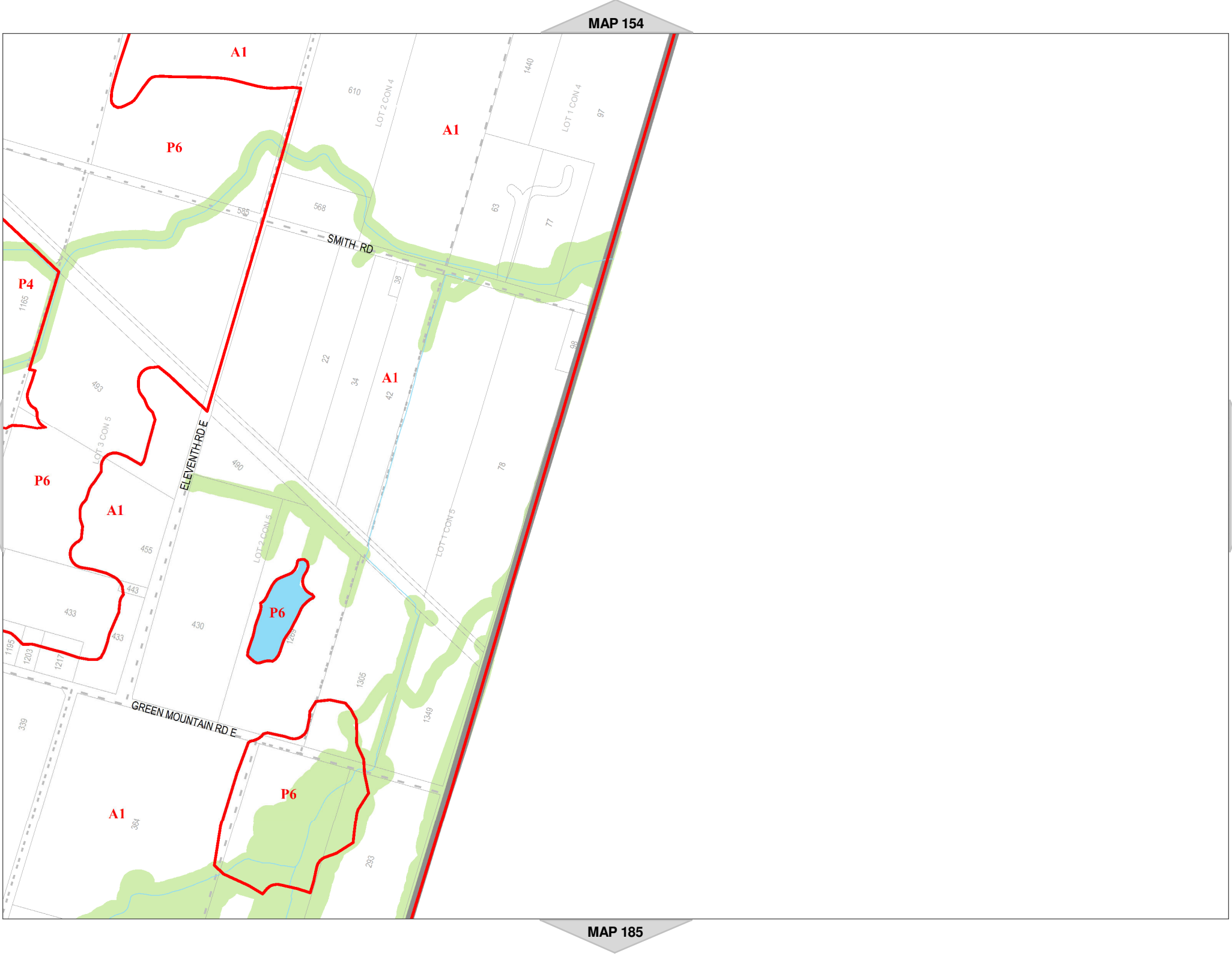
Legend

- Urban Boundary
- Lots and Concessions
- Zoning Boundary
- City Boundary
- RSA Boundary
- Special Exception
- Holding Provision
- Temporary Use
- NEC Development Control
- C.A. Regulated Area
- Area Subject to Different Zoning By-Law
- Stream

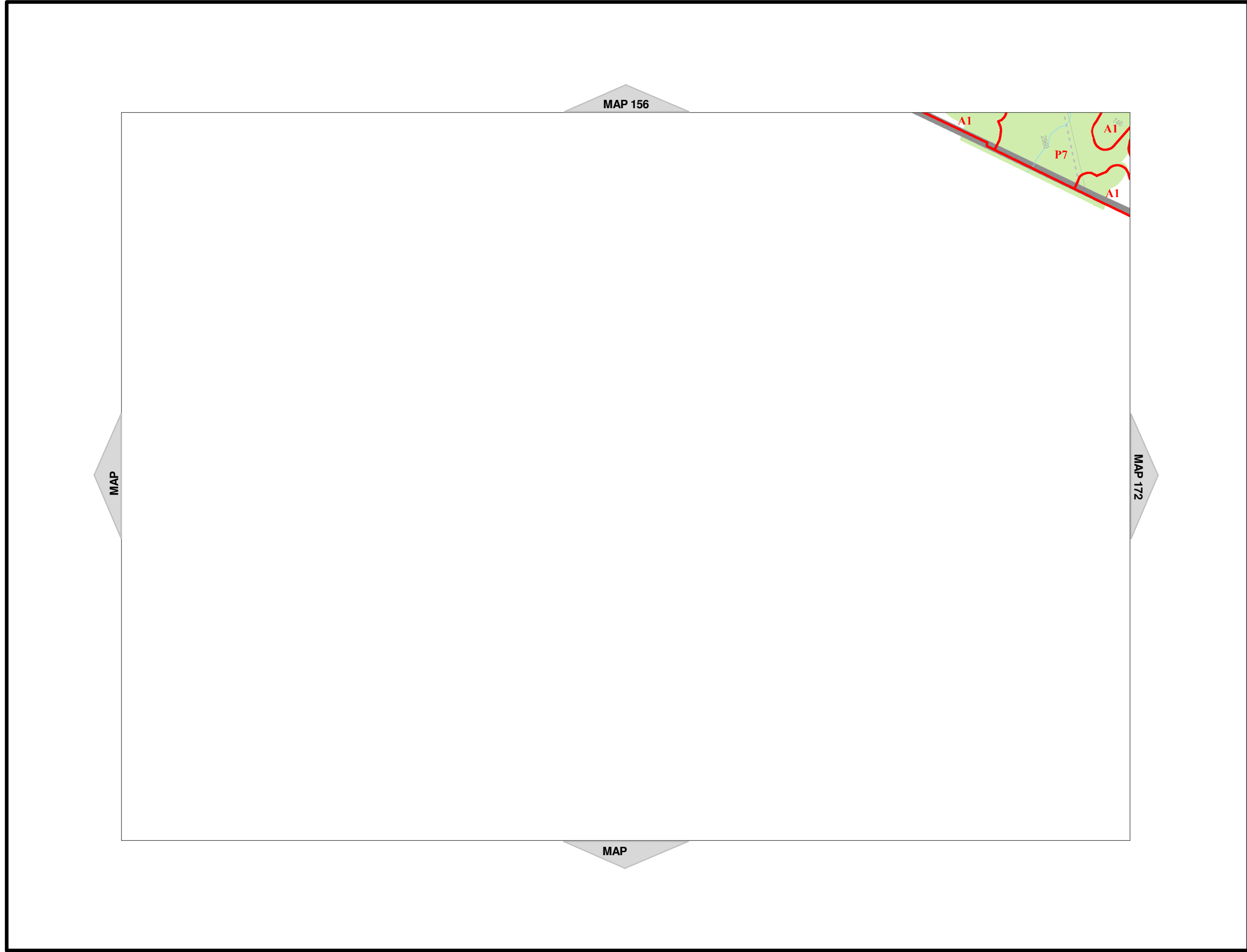


NORTH  
SCALE 1 : 10,000

MAP 170 of Schedule 'A'



















Hamilton

City of Hamilton  
Zoning By-Law 05-200

DRAFT

Map Reference Number	By-Law Number	Effective Date of By-Law

Legend

-  Urban Boundary
-  Lots and Concessions
-  Zoning Boundary
-  City Boundary
-  RSA Boundary
-  Special Exception
-  Holding Provision
-  Temporary Use
-  NEC Development Control
-  C.A. Regulated Area
-  Area Subject to Different Zoning By-Law
-  Stream



NORTH  
SCALE 1 : 10,000

MAP 171 of Schedule 'A'



Hamilton

City of Hamilton  
Zoning By-Law 05-200

DRAFT

Map Reference Number	By-Law Number	Effective Date of By-Law

Legend

- Urban Boundary
- Lots and Concessions
- Zoning Boundary
- City Boundary
- RSA Boundary
- Special Exception
- Holding Provision
- Temporary Use
- NEC Development Control
- C.A. Regulated Area
- Area Subject to Different Zoning By-Law
- Stream



NORTH  
SCALE 1 : 10,000

MAP 172 of Schedule 'A'



MAP



Hamilton

City of Hamilton  
Zoning By-Law 05-200

DRAFT

Map Reference Number	By-Law Number	Effective Date of By-Law

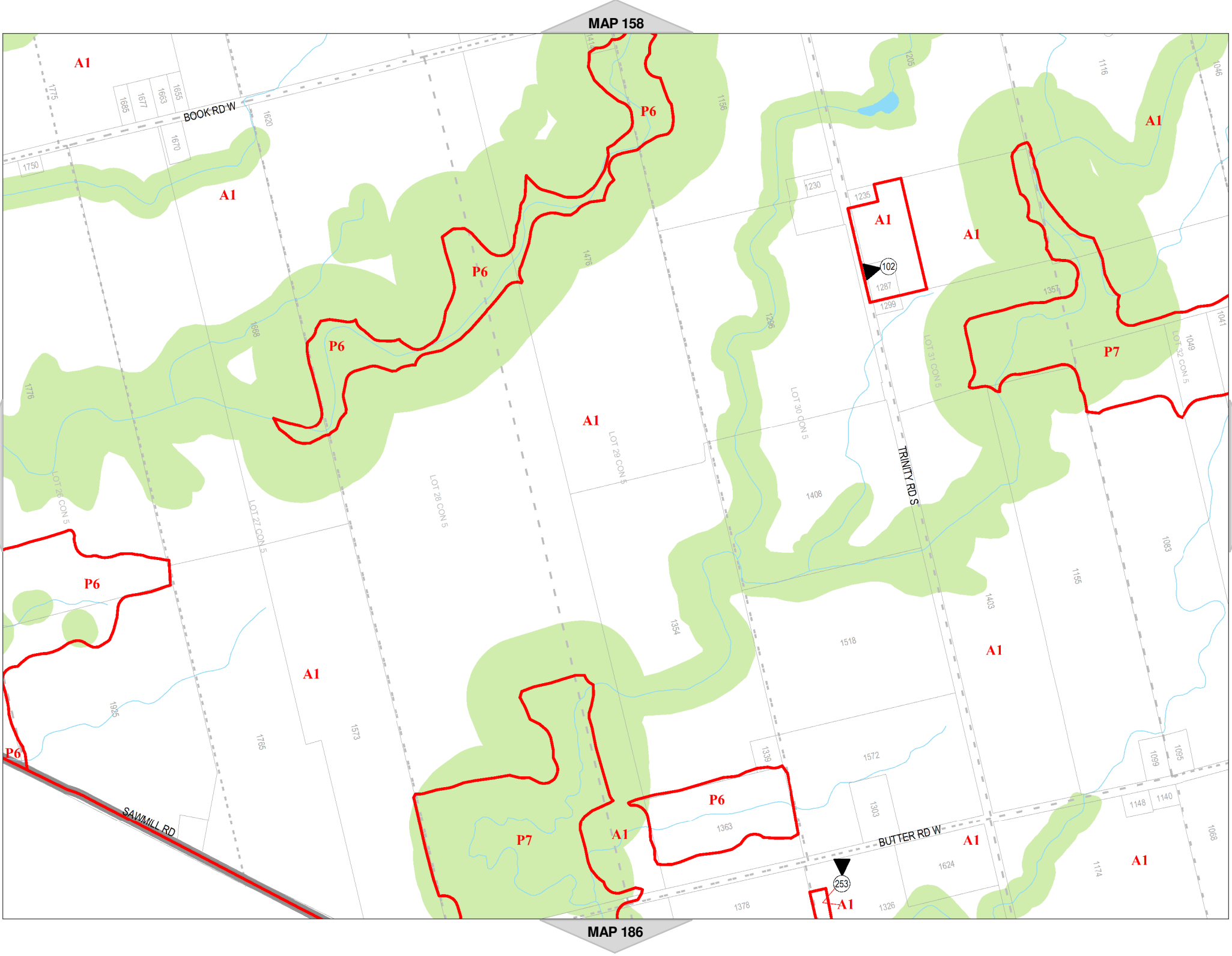
Legend

- Urban Boundary
- Lots and Concessions
- Zoning Boundary
- City Boundary
- RSA Boundary
- Special Exception
- Holding Provision
- Temporary Use
- NEC Development Control
- C.A. Regulated Area
- Area Subject to Different Zoning By-Law
- Stream



SCALE 1 : 10,000

MAP 173 of Schedule 'A'





Hamilton

City of Hamilton  
Zoning By-Law 05-200

DRAFT

Map Reference Number	By-Law Number	Effective Date of By-Law

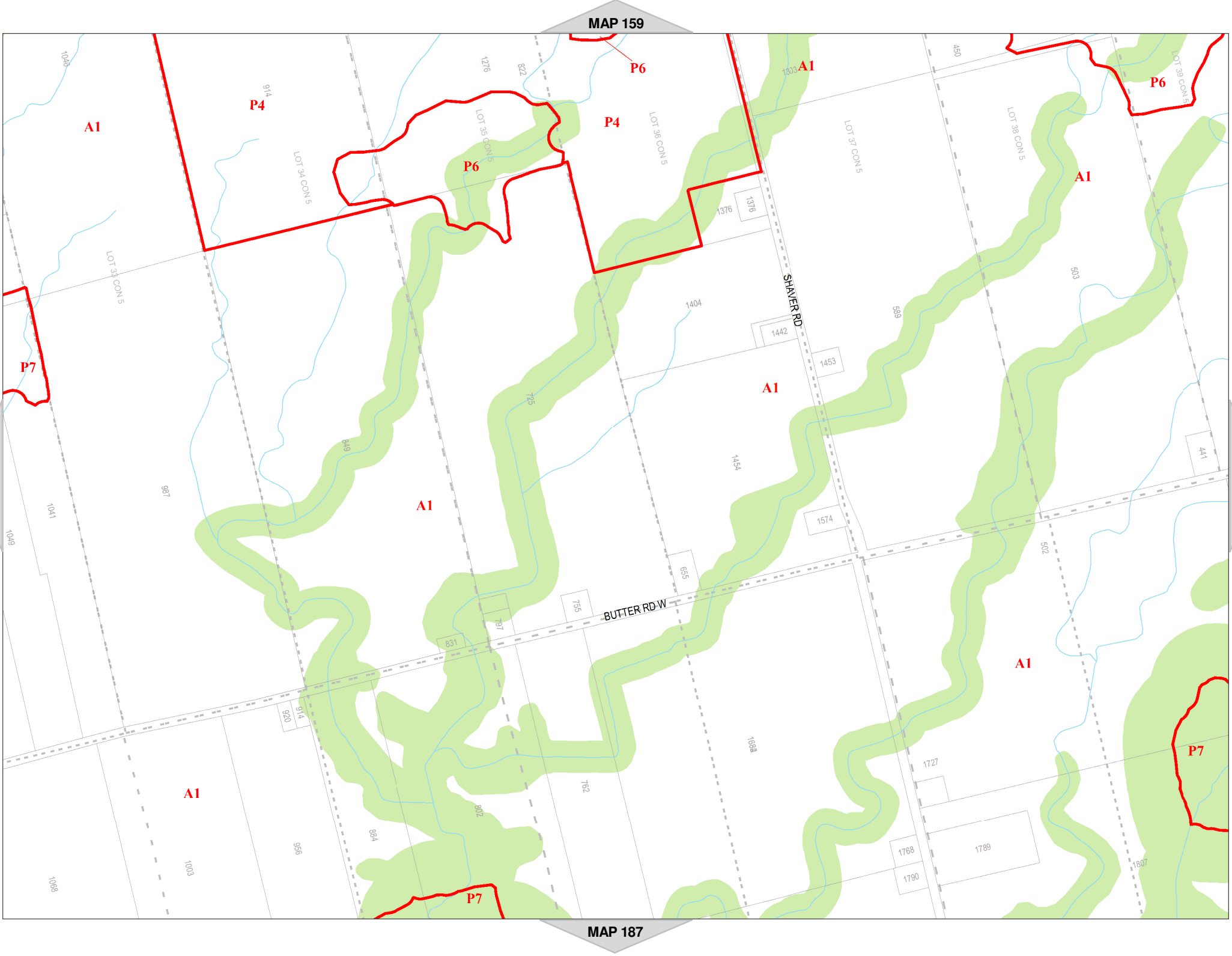
Legend

- Urban Boundary
- Lots and Concessions
- Zoning Boundary
- City Boundary
- RSA Boundary
- Special Exception
- Holding Provision
- Temporary Use
- NEC Development Control
- C.A. Regulated Area
- Area Subject to Different Zoning By-Law
- Stream



SCALE 1 : 10,000

MAP 174 of Schedule 'A'







Hamilton

City of Hamilton  
Zoning By-Law 05-200

DRAFT

Map Reference Number	By-Law Number	Effective Date of By-Law

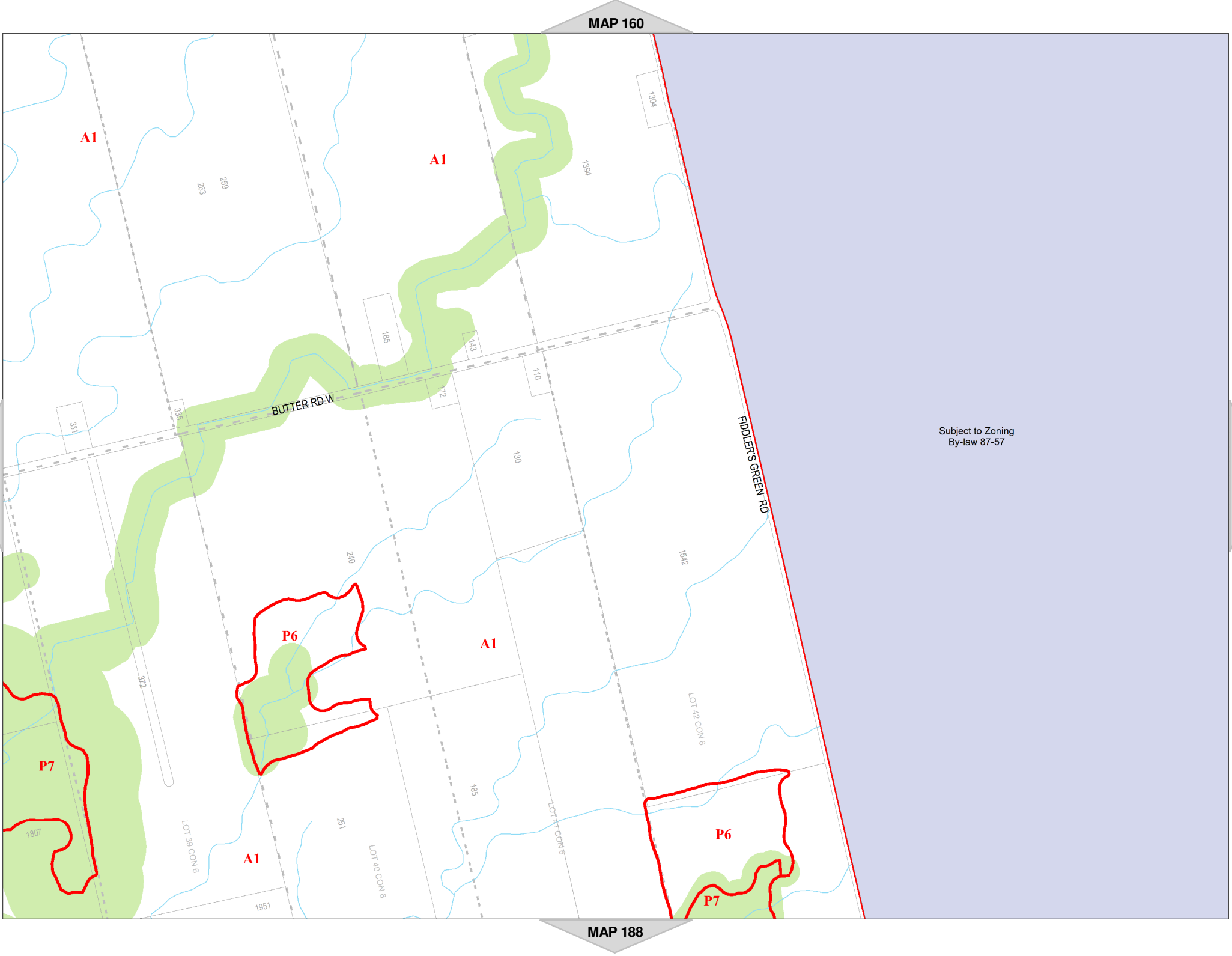
Legend

- Urban Boundary
- Lots and Concessions
- Zoning Boundary
- City Boundary
- RSA Boundary
- Special Exception
- Holding Provision
- Temporary Use
- NEC Development Control
- C.A. Regulated Area
- Area Subject to Different Zoning By-Law
- Stream



SCALE 1 : 10,000

MAP 175 of Schedule 'A'





Hamilton

City of Hamilton  
Zoning By-Law 05-200

DRAFT

Map Reference Number	By-Law Number	Effective Date of By-Law

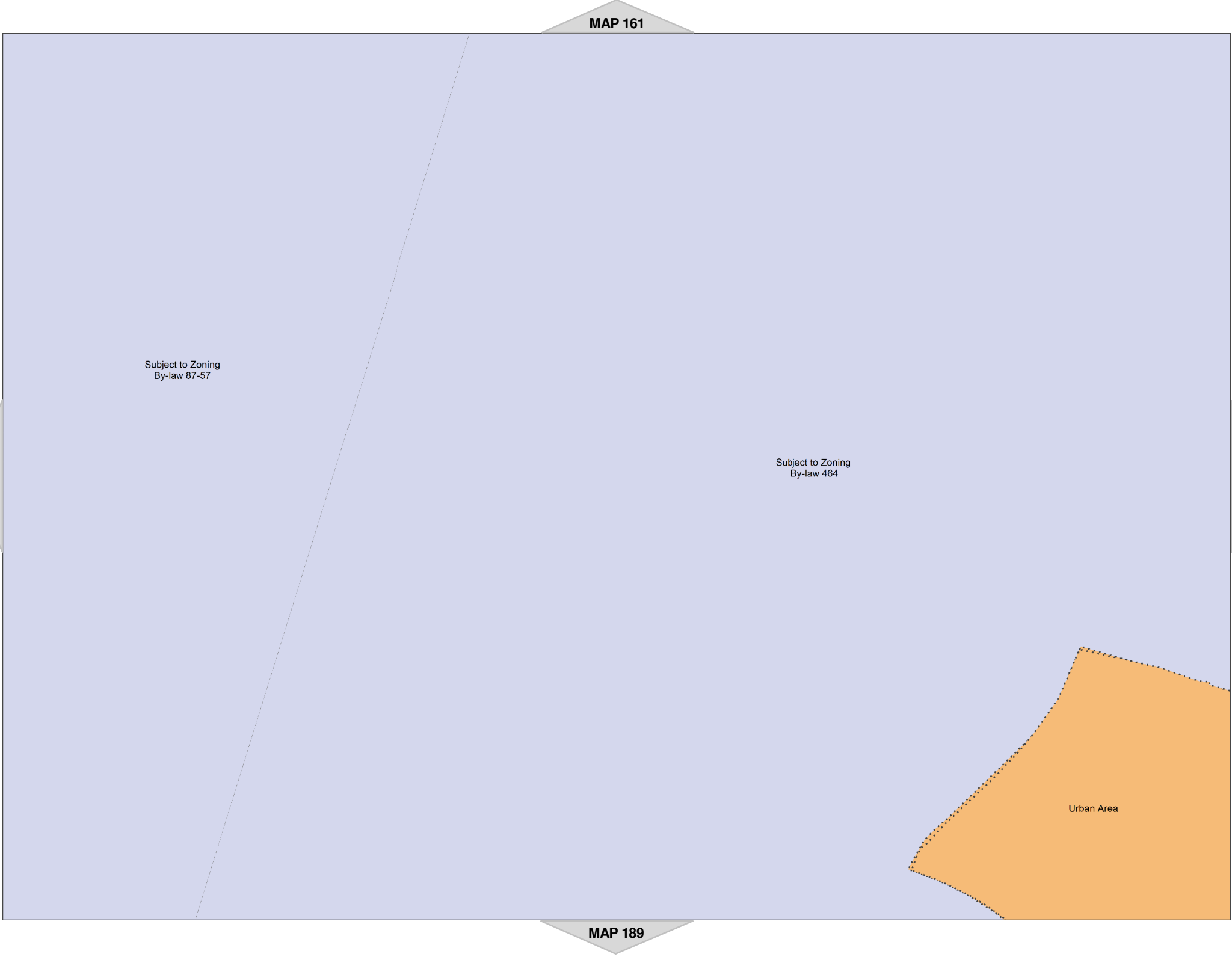
Legend

- Urban Boundary
- Lots and Concessions
- Zoning Boundary
- City Boundary
- RSA Boundary
- Special Exception
- Holding Provision
- Temporary Use
- NEC Development Control
- C.A. Regulated Area
- Area Subject to Different Zoning By-Law
- Stream



NORTH  
SCALE 1 : 10,000

MAP 176 of Schedule 'A'





Hamilton

City of Hamilton  
Zoning By-Law 05-200

DRAFT

Map Reference Number	By-Law Number	Effective Date of By-Law

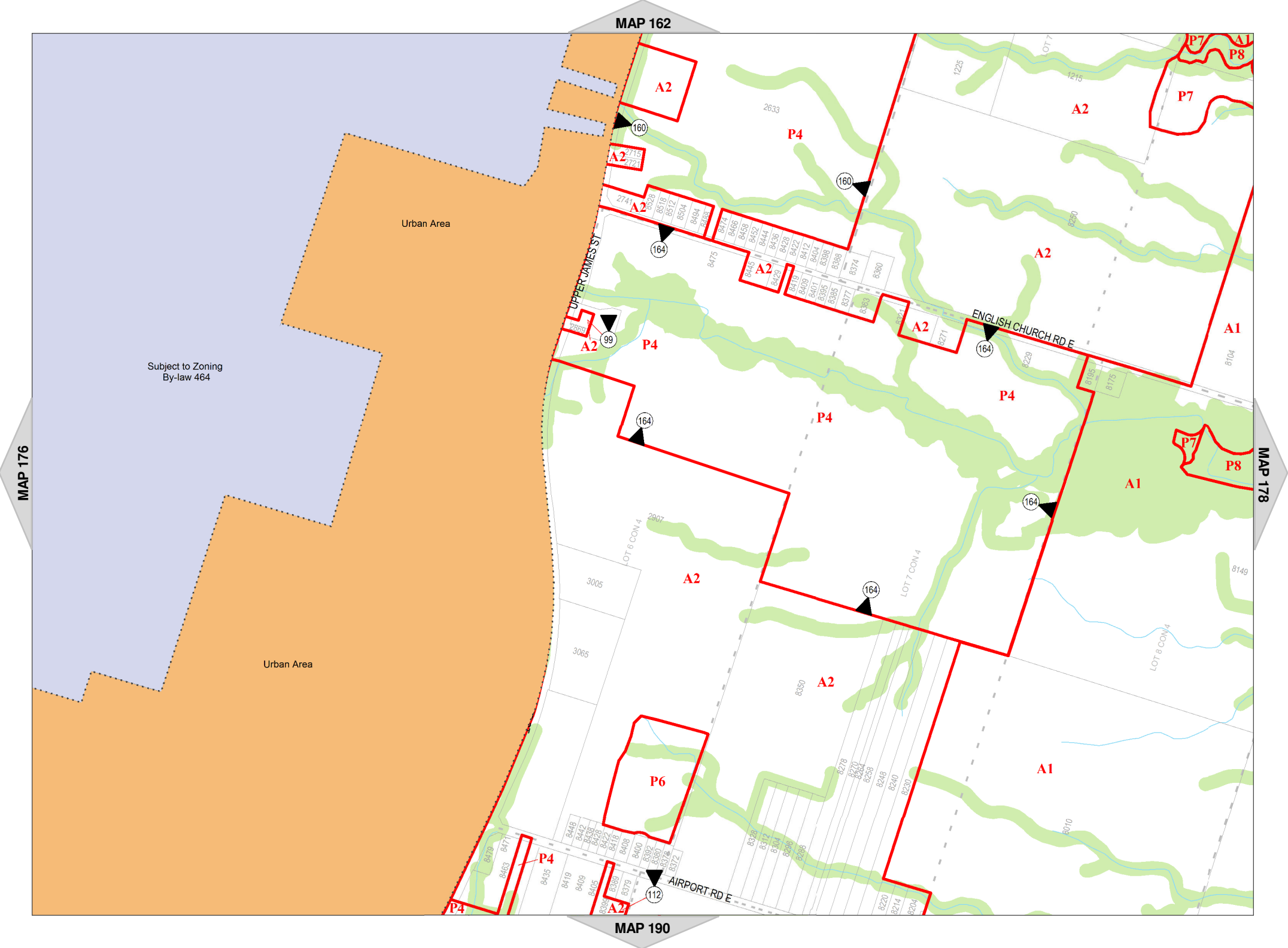
Legend

- Urban Boundary
- Lots and Concessions
- Zoning Boundary
- City Boundary
- RSA Boundary
- Special Exception
- Holding Provision
- Temporary Use
- NEC Development Control
- C.A. Regulated Area
- Area Subject to Different Zoning By-Law
- Stream



NORTH  
SCALE 1 : 10,000

MAP 177 of Schedule 'A'





Hamilton

City of Hamilton  
Zoning By-Law 05-200

DRAFT

Map Reference Number	By-Law Number	Effective Date of By-Law

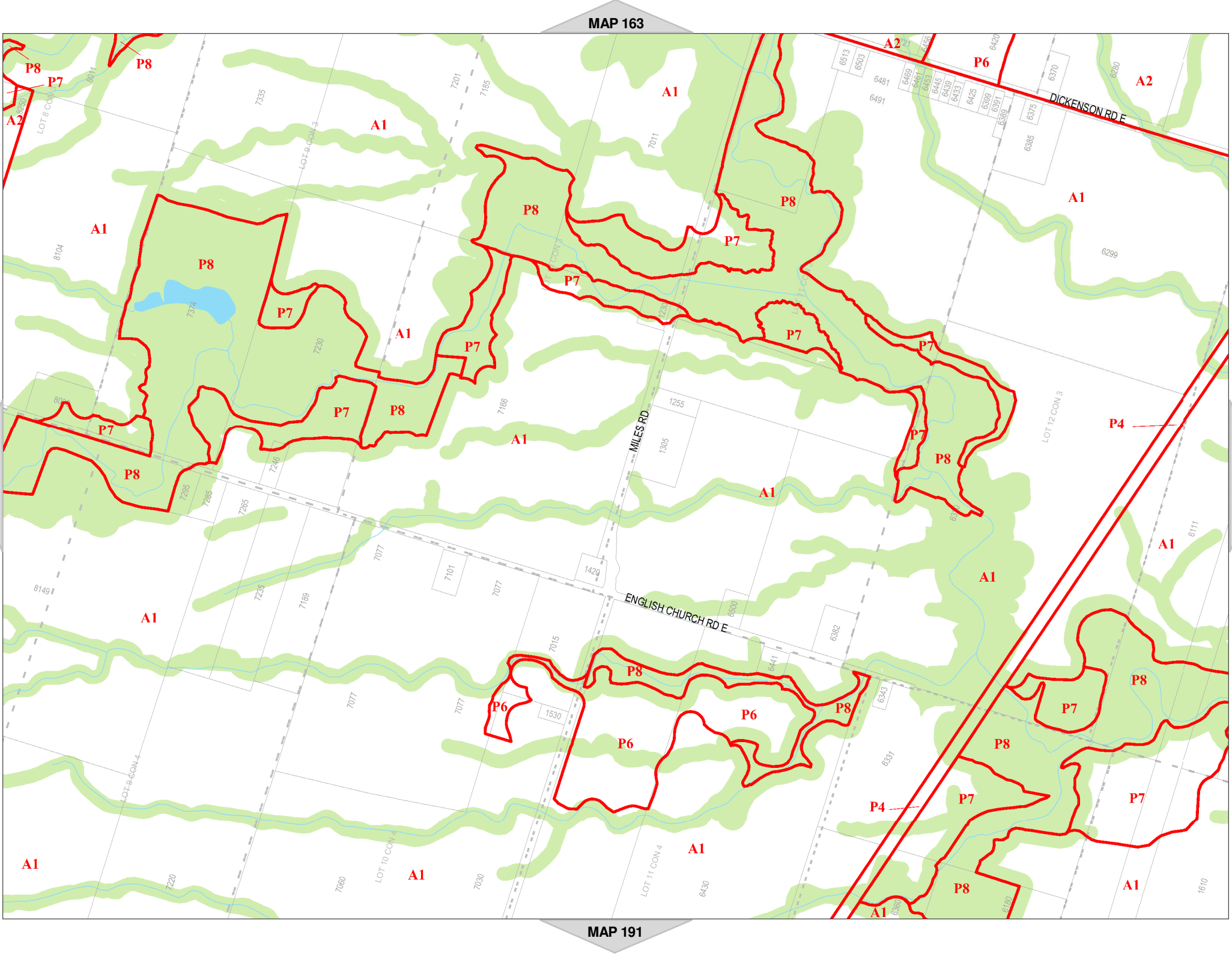
Legend

- Urban Boundary
- Lots and Concessions
- Zoning Boundary
- City Boundary
- RSA Boundary
- Special Exception
- Holding Provision
- Temporary Use
- NEC Development Control
- C.A. Regulated Area
- Area Subject to Different Zoning By-Law
- Stream



SCALE 1 : 10,000

MAP 178 of Schedule 'A'







Hamilton

City of Hamilton  
Zoning By-Law 05-200

DRAFT

Map Reference Number	By-Law Number	Effective Date of By-Law

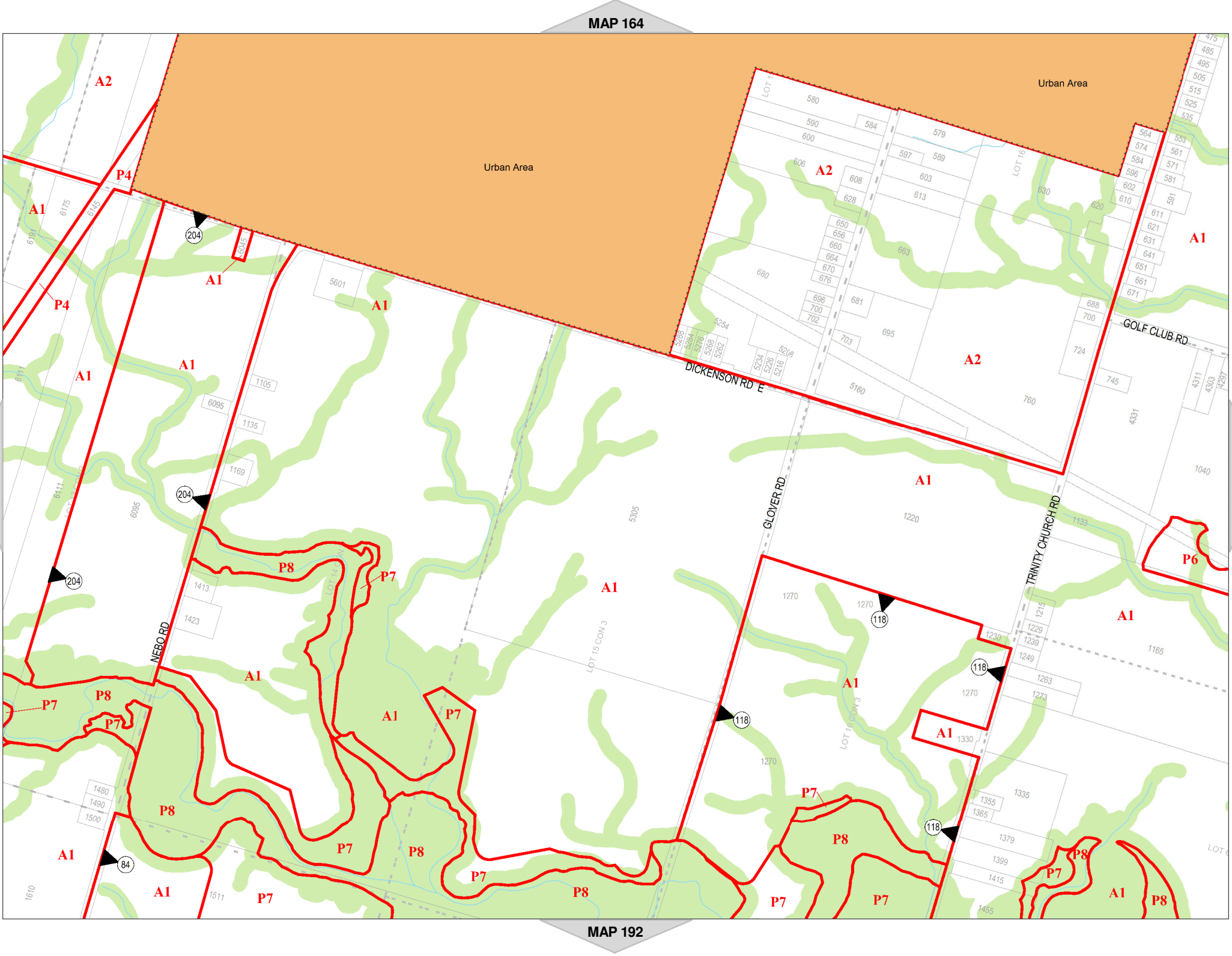
Legend

- Urban Boundary
- Lots and Concessions
- Zoning Boundary
- City Boundary
- RSA Boundary
- Special Exception
- Holding Provision
- Temporary Use
- NEC Development Control
- C.A. Regulated Area
- Area Subject to Different Zoning By-Law
- Stream



SCALE 1 : 10,000

MAP 179 of Schedule 'A'





Hamilton

City of Hamilton  
Zoning By-Law 05-200

DRAFT

Map Reference Number	By-Law Number	Effective Date of By-Law

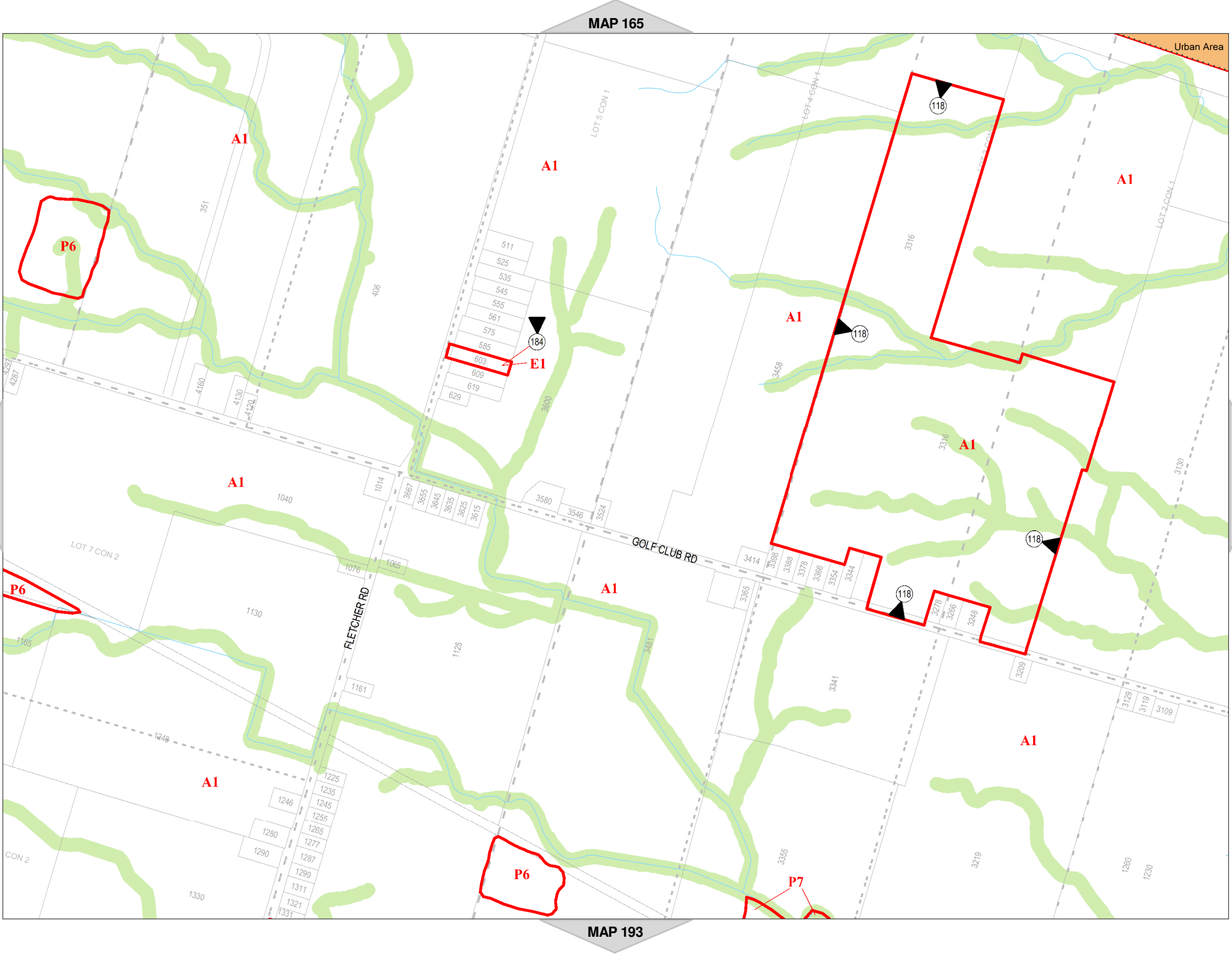
Legend

- Urban Boundary
- Lots and Concessions
- Zoning Boundary
- City Boundary
- RSA Boundary
- Special Exception
- Holding Provision
- Temporary Use
- NEC Development Control
- C.A. Regulated Area
- Area Subject to Different Zoning By-Law
- Stream



NORTH  
SCALE 1 : 10,000

MAP 180 of Schedule 'A'





Hamilton

City of Hamilton  
Zoning By-Law 05-200

DRAFT

Map Reference Number	By-Law Number	Effective Date of By-Law

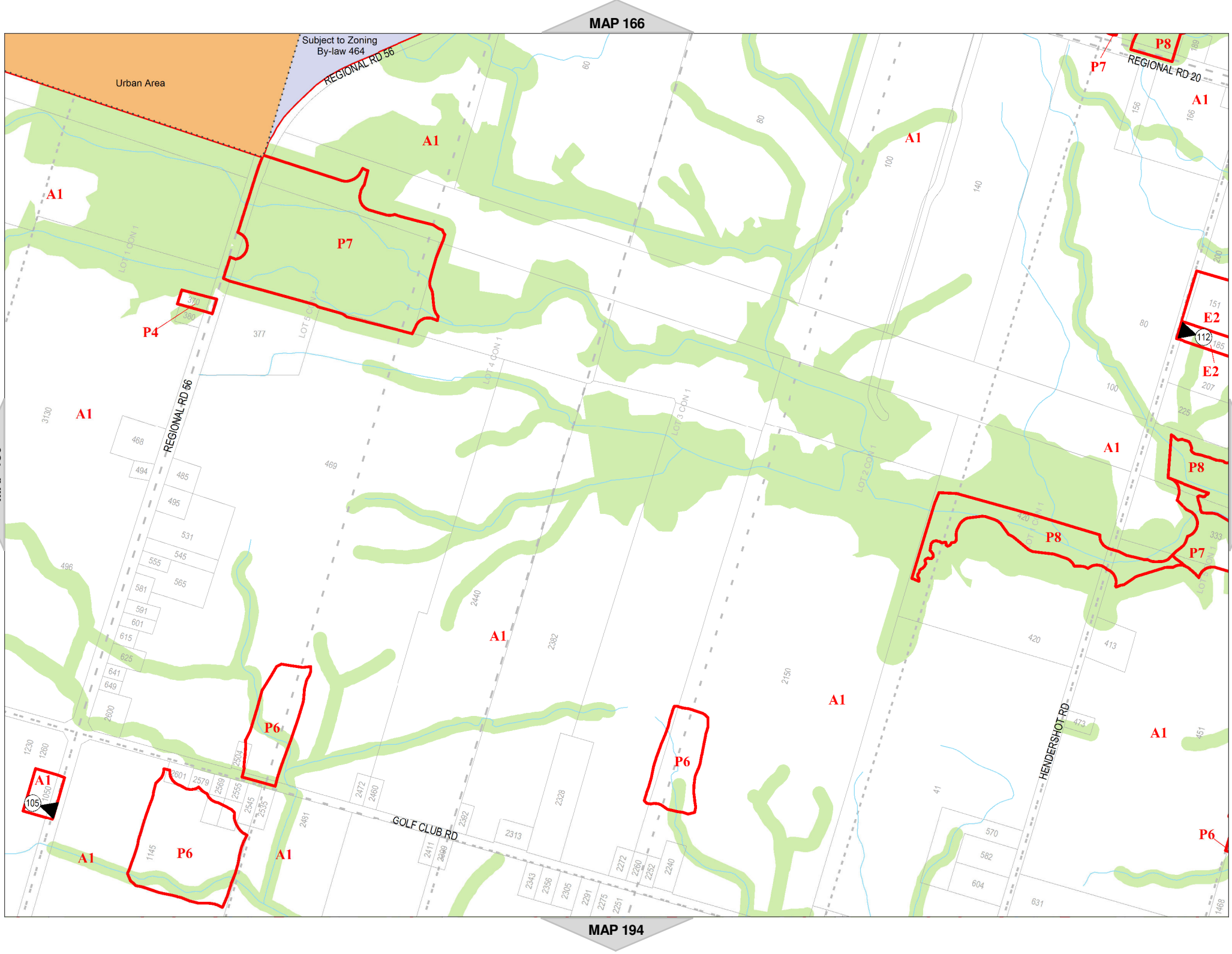
Legend

- Urban Boundary
- Lots and Concessions
- Zoning Boundary
- City Boundary
- RSA Boundary
- Special Exception
- Holding Provision
- Temporary Use
- NEC Development Control
- C.A. Regulated Area
- Area Subject to Different Zoning By-Law
- Stream



NORTH  
SCALE 1 : 10,000

MAP 181 of Schedule 'A'







Hamilton

City of Hamilton  
Zoning By-Law 05-200

DRAFT

Map Reference Number	By-Law Number	Effective Date of By-Law

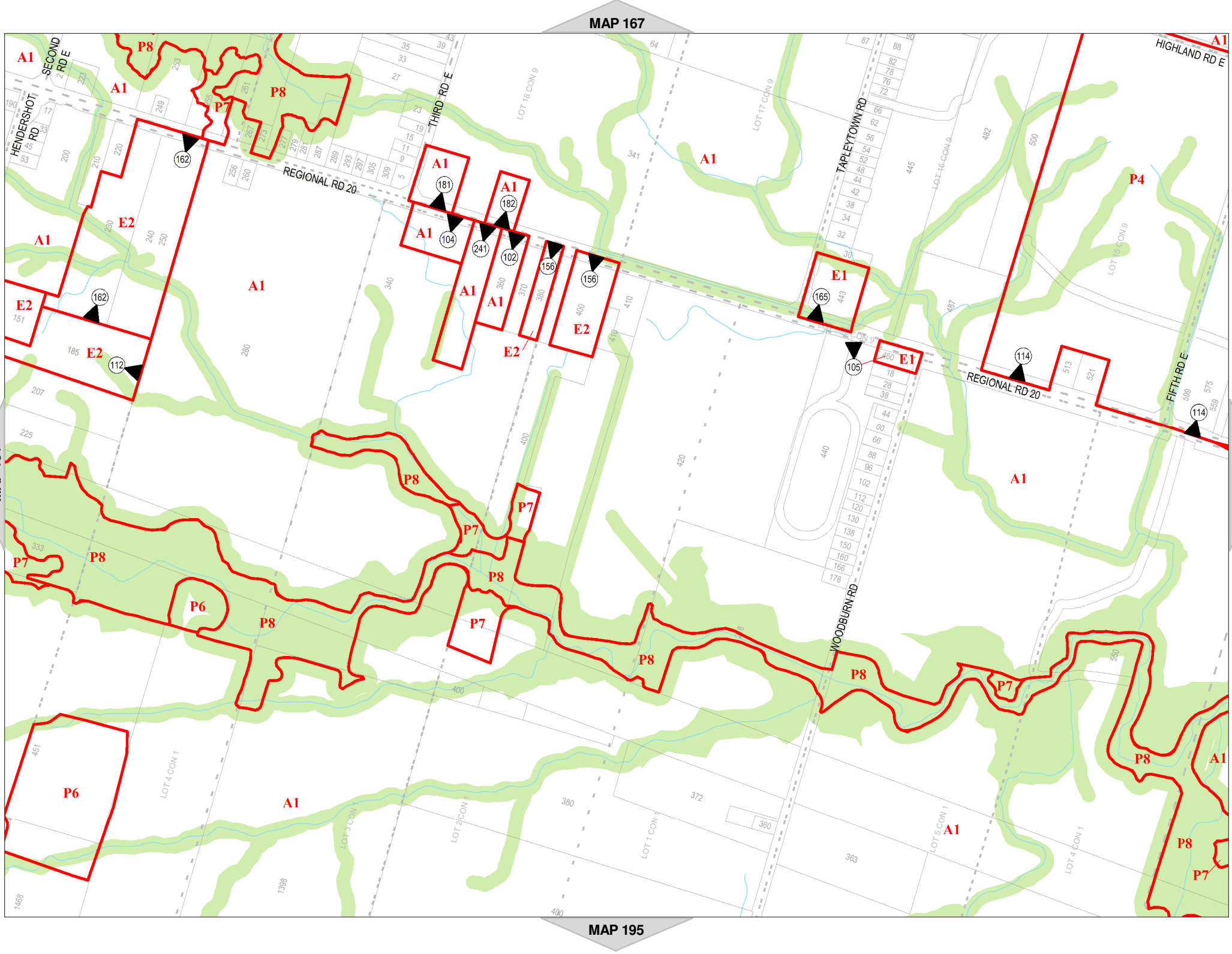
Legend

- Urban Boundary
- Lots and Concessions
- Zoning Boundary
- City Boundary
- RSA Boundary
- Special Exception
- Holding Provision
- Temporary Use
- NEC Development Control
- C.A. Regulated Area
- Area Subject to Different Zoning By-Law
- Stream



NORTH  
SCALE 1 : 10,000

MAP 182 of Schedule 'A'







Hamilton

City of Hamilton  
Zoning By-Law 05-200

DRAFT

Map Reference Number	By-Law Number	Effective Date of By-Law

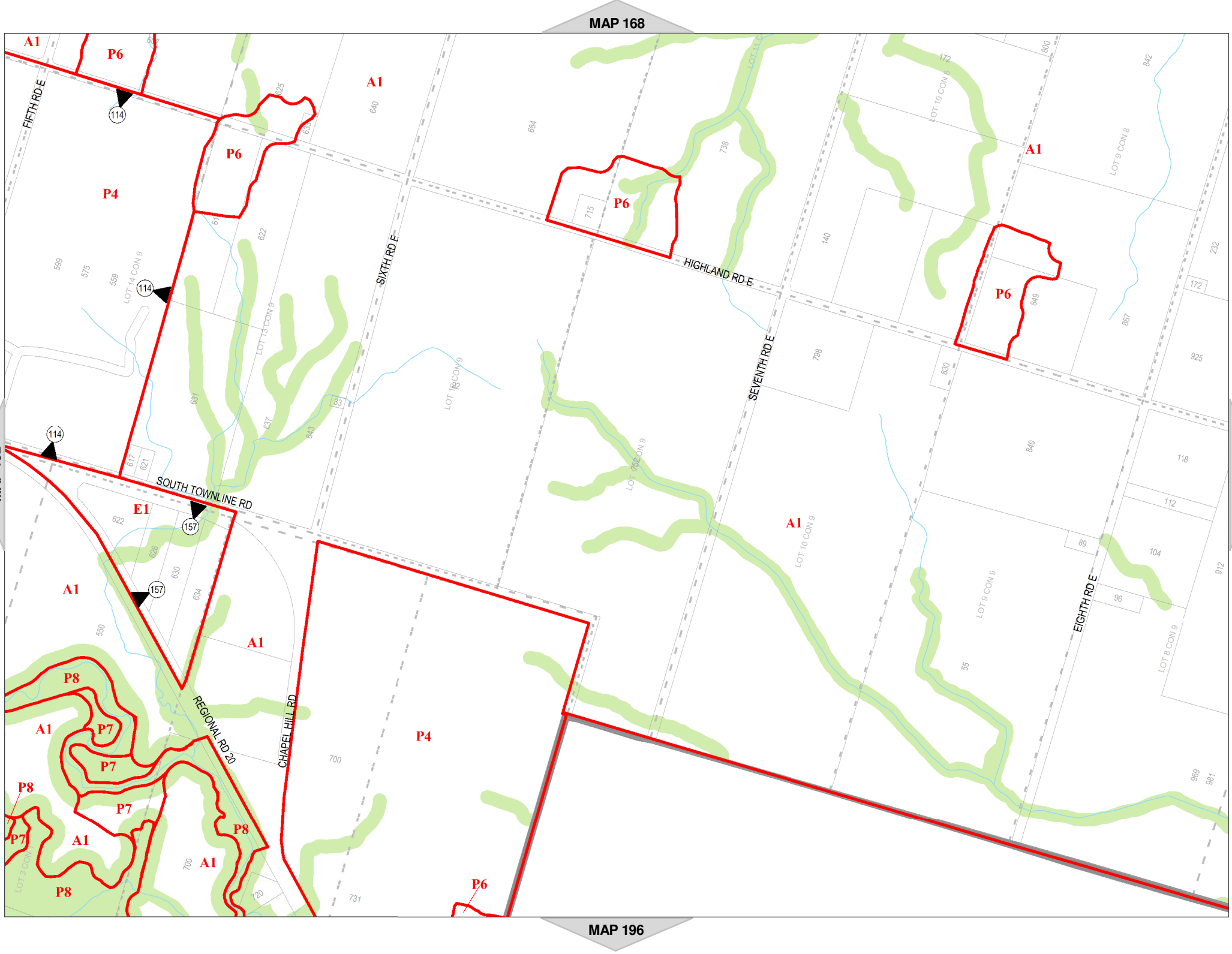
Legend

- Urban Boundary
- Lots and Concessions
- Zoning Boundary
- City Boundary
- RSA Boundary
- Special Exception
- Holding Provision
- Temporary Use
- NEC Development Control
- C.A. Regulated Area
- Area Subject to Different Zoning By-Law
- Stream



SCALE 1 : 10,000

MAP 183 of Schedule 'A'

















Hamilton

City of Hamilton  
Zoning By-Law 05-200

DRAFT

Map Reference Number	By-Law Number	Effective Date of By-Law

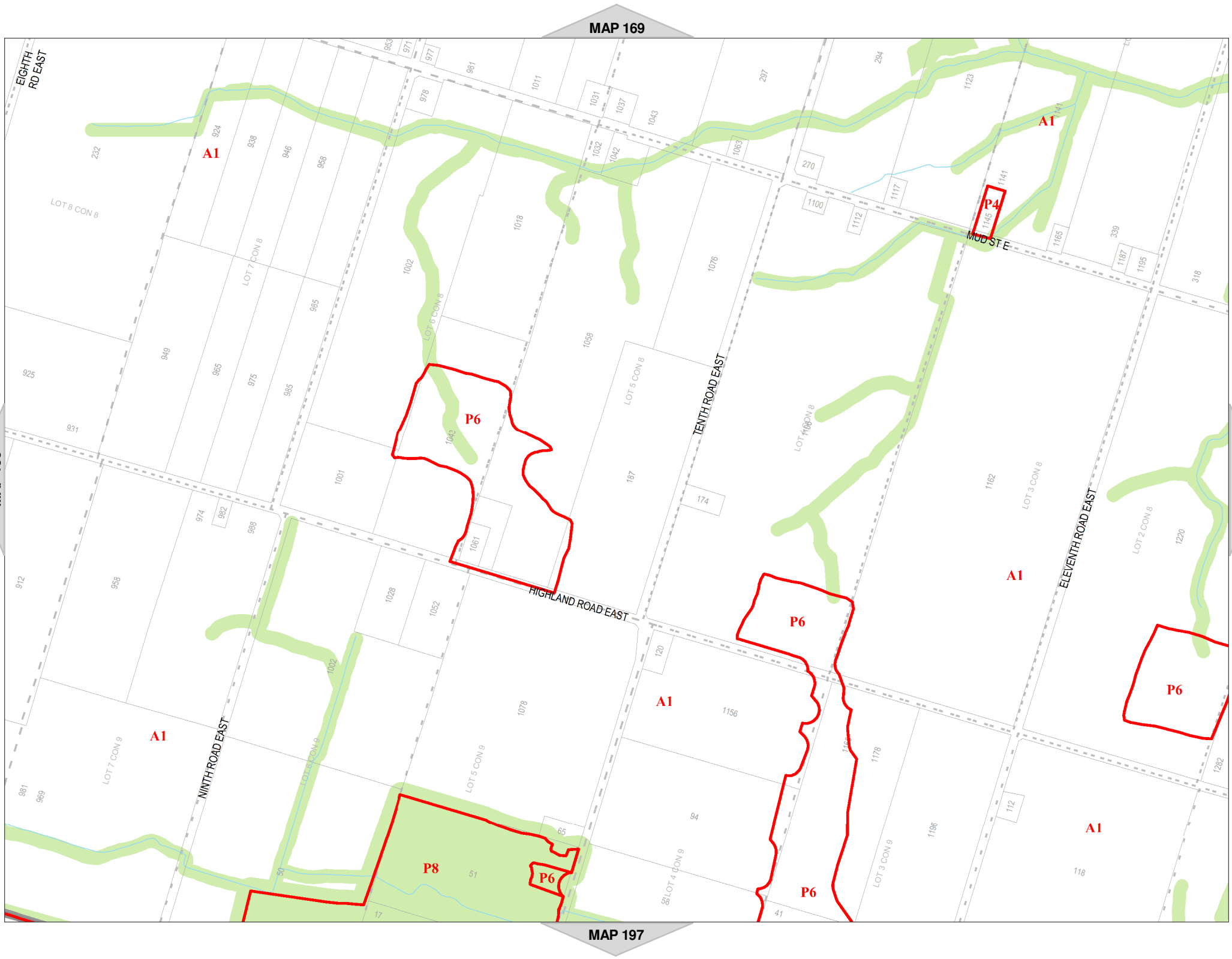
Legend

-  Urban Boundary
-  Lots and Concessions
-  Zoning Boundary
-  City Boundary
-  RSA Boundary
-  Special Exception
-  Holding Provision
-  Temporary Use
-  NEC Development Control
-  C.A. Regulated Area
-  Area Subject to Different Zoning By-Law
-  Stream



NORTH  
SCALE 1 : 10,000

MAP 184 of Schedule 'A'

















Hamilton

City of Hamilton  
Zoning By-Law 05-200

DRAFT

Map Reference Number	By-Law Number	Effective Date of By-Law

Legend

-  Urban Boundary
-  Lots and Concessions
-  Zoning Boundary
-  City Boundary
-  RSA Boundary
-  Special Exception
-  Holding Provision
-  Temporary Use
-  NEC Development Control
-  C.A. Regulated Area
-  Area Subject to Different Zoning By-Law
-  Stream



NORTH  
SCALE 1 : 10,000

MAP 185 of Schedule 'A'

















Hamilton

City of Hamilton  
Zoning By-Law 05-200

DRAFT

Map Reference Number	By-Law Number	Effective Date of By-Law

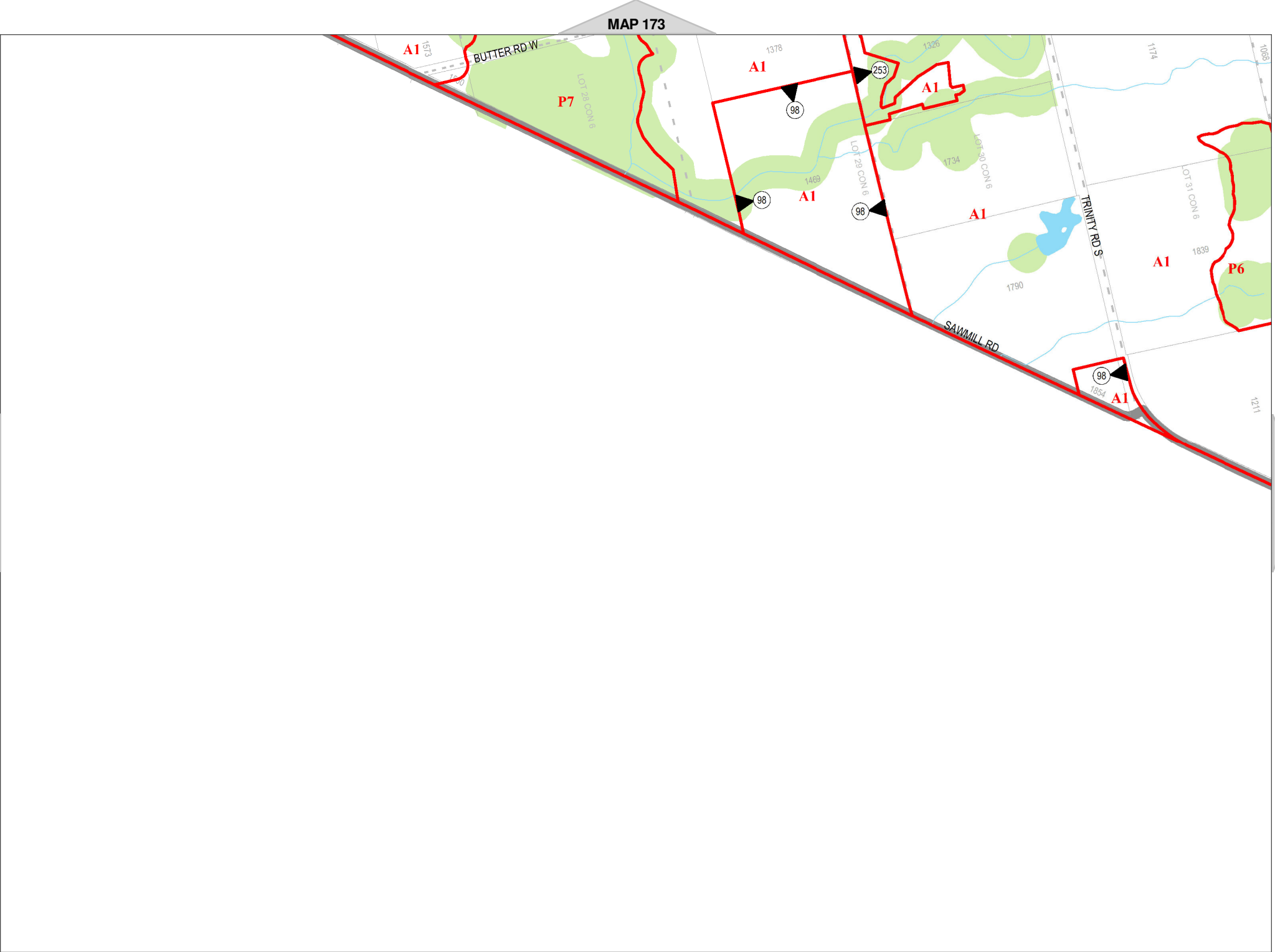
Legend

-  Urban Boundary
-  Lots and Concessions
-  Zoning Boundary
-  City Boundary
-  RSA Boundary
-  Special Exception
-  Holding Provision
-  Temporary Use
-  NEC Development Control
-  C.A. Regulated Area
-  Area Subject to Different Zoning By-Law
-  Stream



NORTH  
SCALE 1 : 10,000

MAP 186 of Schedule 'A'

















DRAFT

Map Reference Number	By-Law Number	Effective Date of By-Law

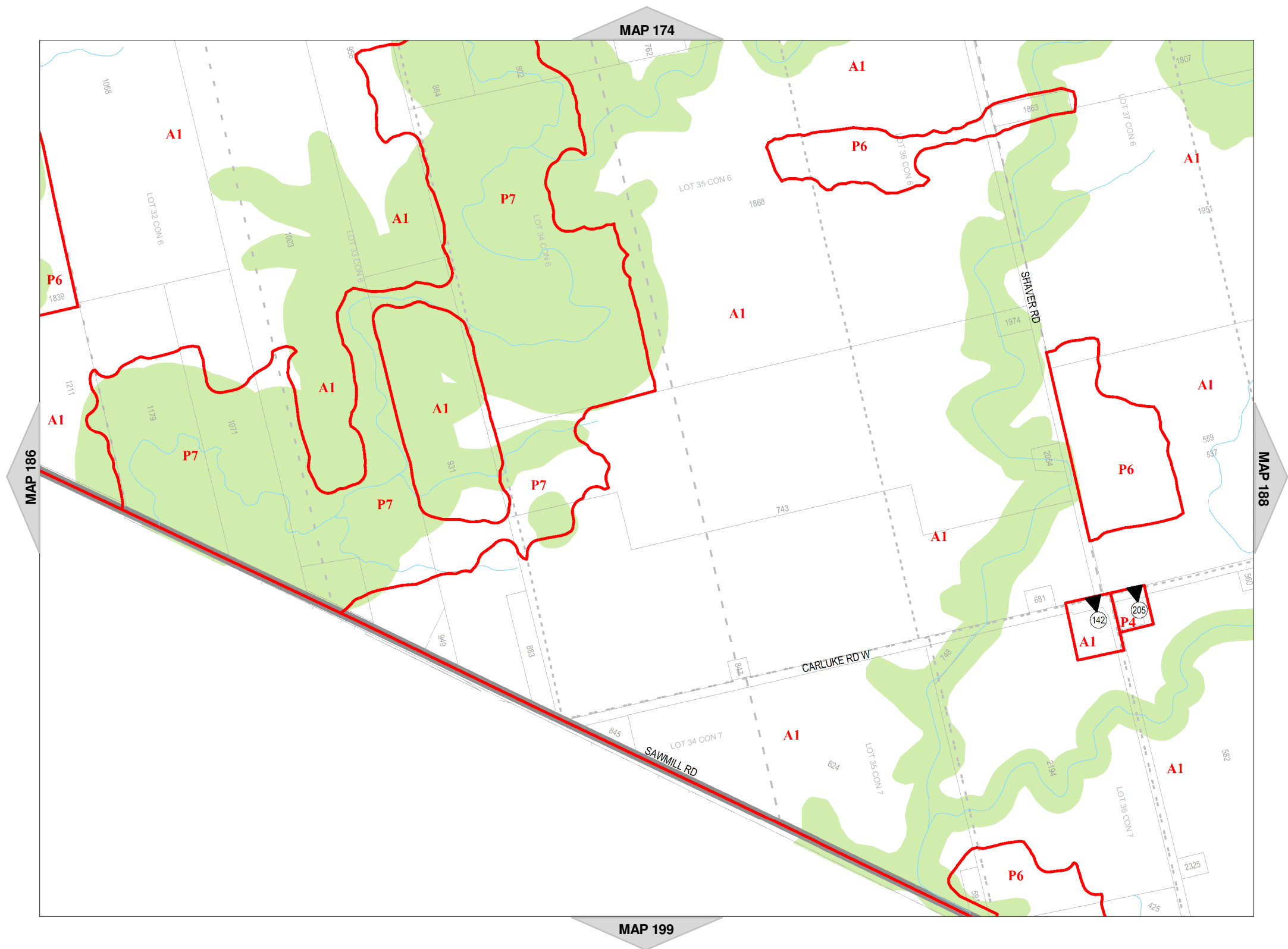
### Legend

- |   |  |
|---|--|
|    | Urban Boundary                             |
|    | Lots and Concessions                       |
|  | Zoning Boundary                            |
|  | City Boundary                              |
|  | RSA Boundary                               |
|  | Special Exception                          |
|  | Holding Provision                          |
|  | Temporary Use                              |
|  | NEC Development Control                    |
|  | C.A. Regulated Area                        |
|  | Area Subject to Different<br>Zoning By-Law |
|  | Stream                                     |



SCALE 1 : 10,000

### MAP 187 of Schedule 'A'

















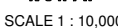
**City of Hamilton  
Zoning By-Law 05-200**

DRAFT

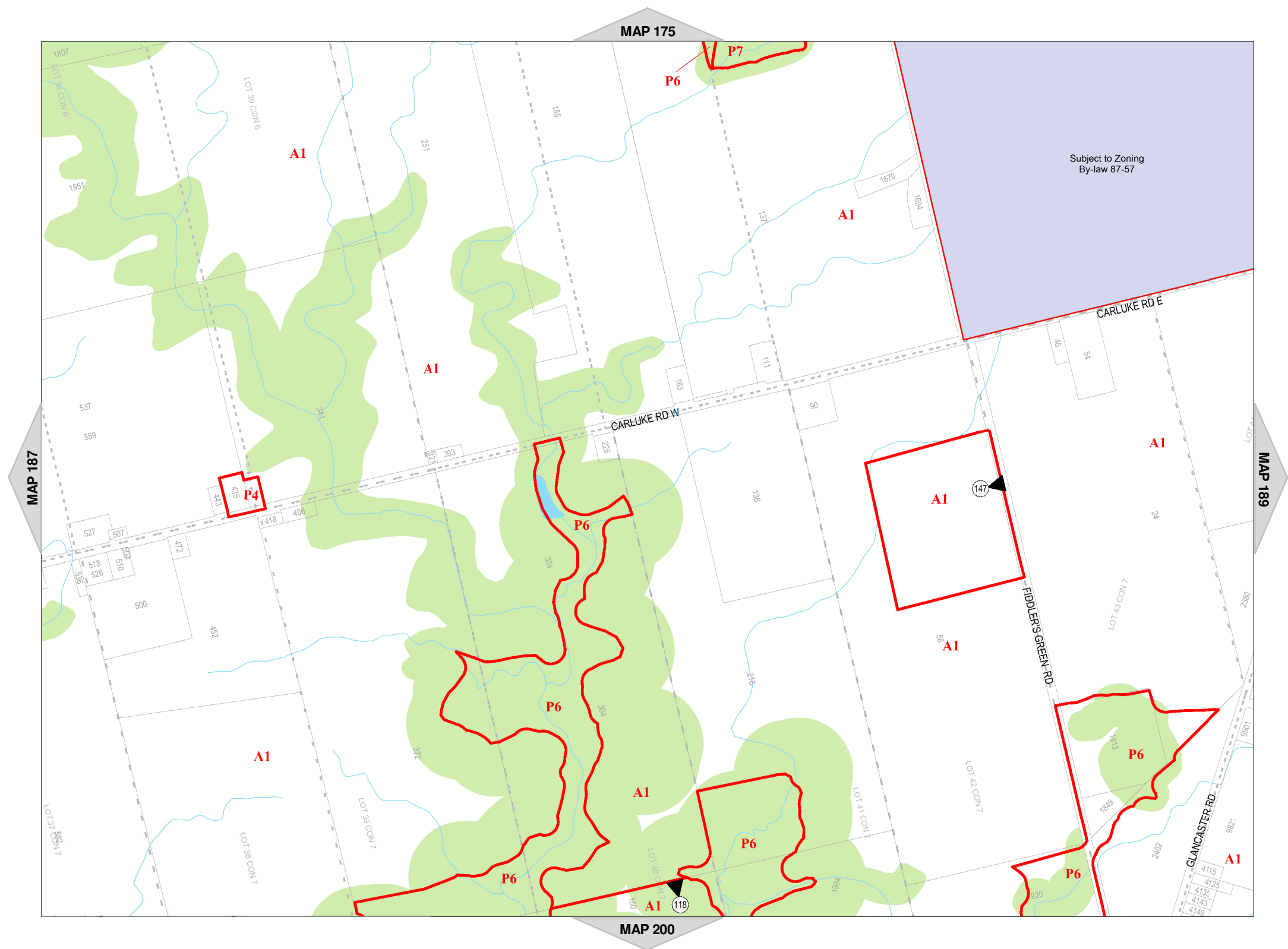
Map Reference Number	By-Law Number	Effective Date of By-Law

### Legend

- |   |   |
|---|---|
|    | Urban Boundary                          |
|    | Lots and Concessions                    |
|  | Zoning Boundary                         |
|  | City Boundary                           |
|  | RSA Boundary                            |
|  | Special Exception                       |
|  | Holding Provision                       |
|  | Temporary Use                           |
|  | NEC Development Control                 |
|  | C.A. Regulated Area                     |
|  | Area Subject to Different Zoning By-Law |
|  | Stream                                  |



### MAP 188 of Schedule 'A'





Hamilton

City of Hamilton  
Zoning By-Law 05-200

DRAFT

Map Reference Number	By-Law Number	Effective Date of By-Law

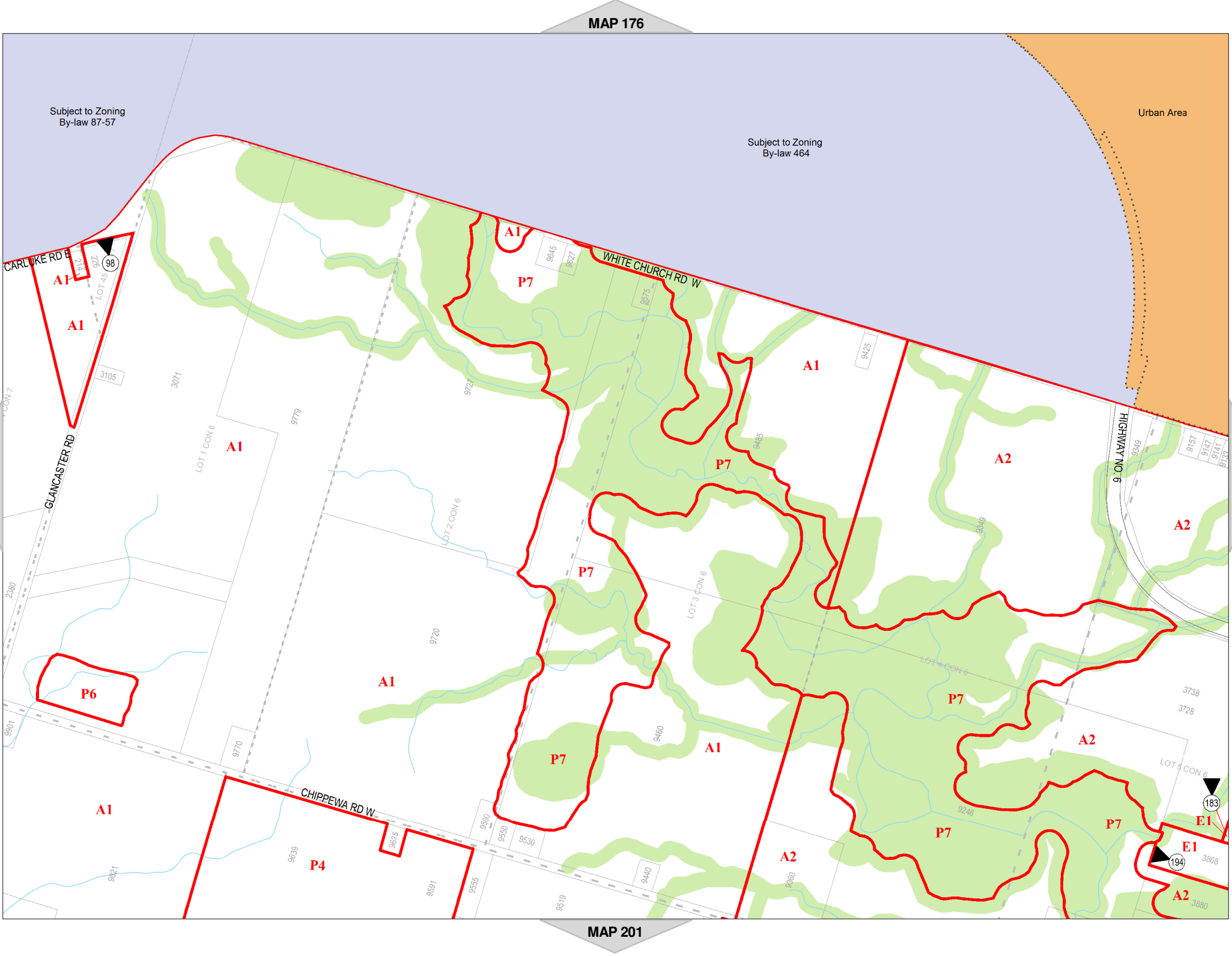
Legend

- Urban Boundary
- Lots and Concessions
- Zoning Boundary
- City Boundary
- RSA Boundary
- Special Exception
- Holding Provision
- Temporary Use
- NEC Development Control
- C.A. Regulated Area
- Area Subject to Different Zoning By-Law
- Stream



NORTH  
SCALE 1 : 10,000

MAP 189 of Schedule 'A'

















**City of Hamilton  
Zoning By-Law 05-200**

DRAFT

Map Reference Number	By-Law Number	Effective Date of By-Law

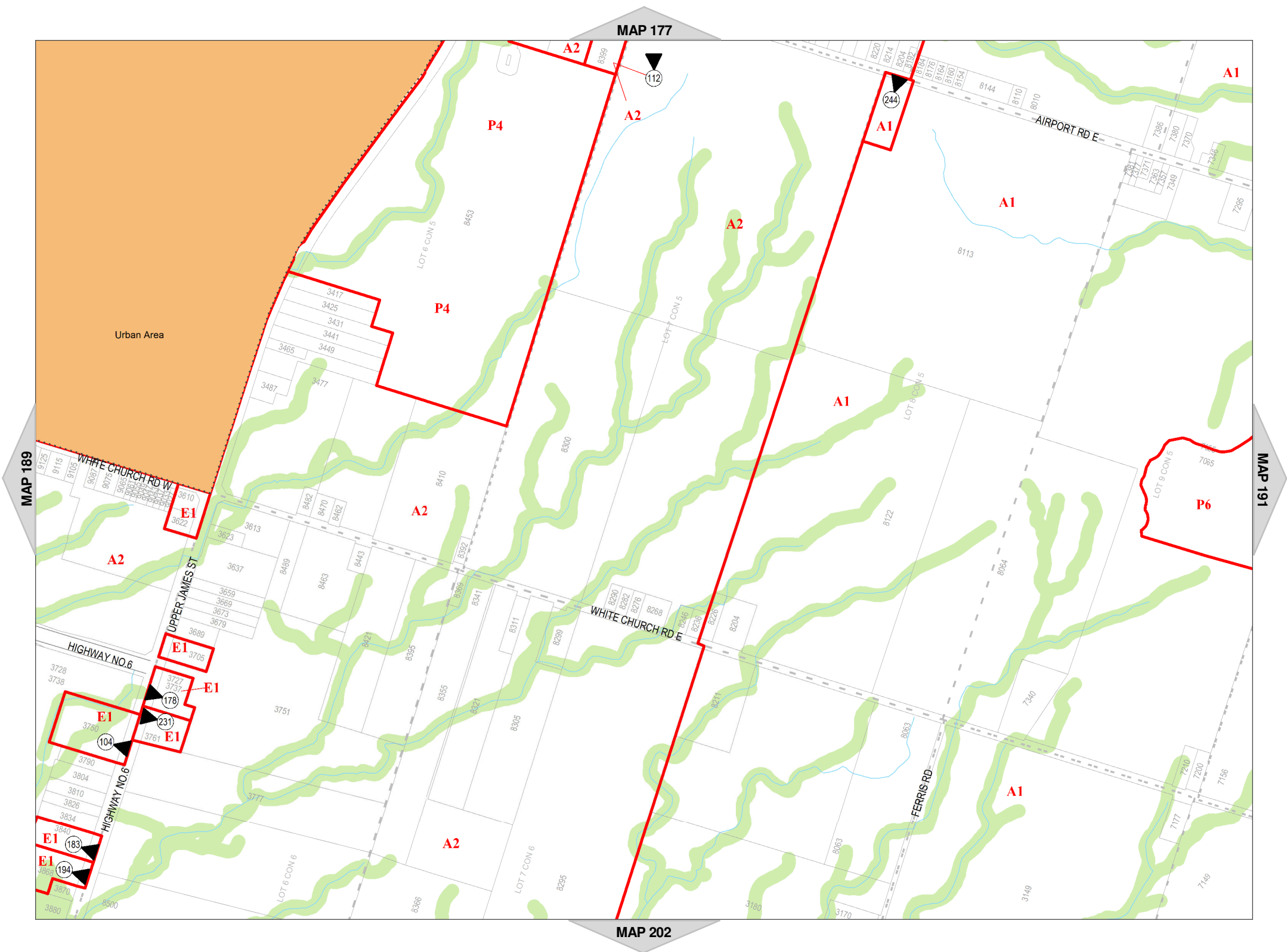
### Legend

- |   |   |
|---|---|
|    | Urban Boundary                          |
|    | Lots and Concessions                    |
|  | Zoning Boundary                         |
|  | City Boundary                           |
|  | RSA Boundary                            |
|  | Special Exception                       |
|  | Holding Provision                       |
|  | Temporary Use                           |
|  | NEC Development Control                 |
|  | C.A. Regulated Area                     |
|  | Area Subject to Different Zoning By-Law |
|  | Stream                                  |



SCALE 1 : 10,000

### MAP 190 of Schedule 'A'




















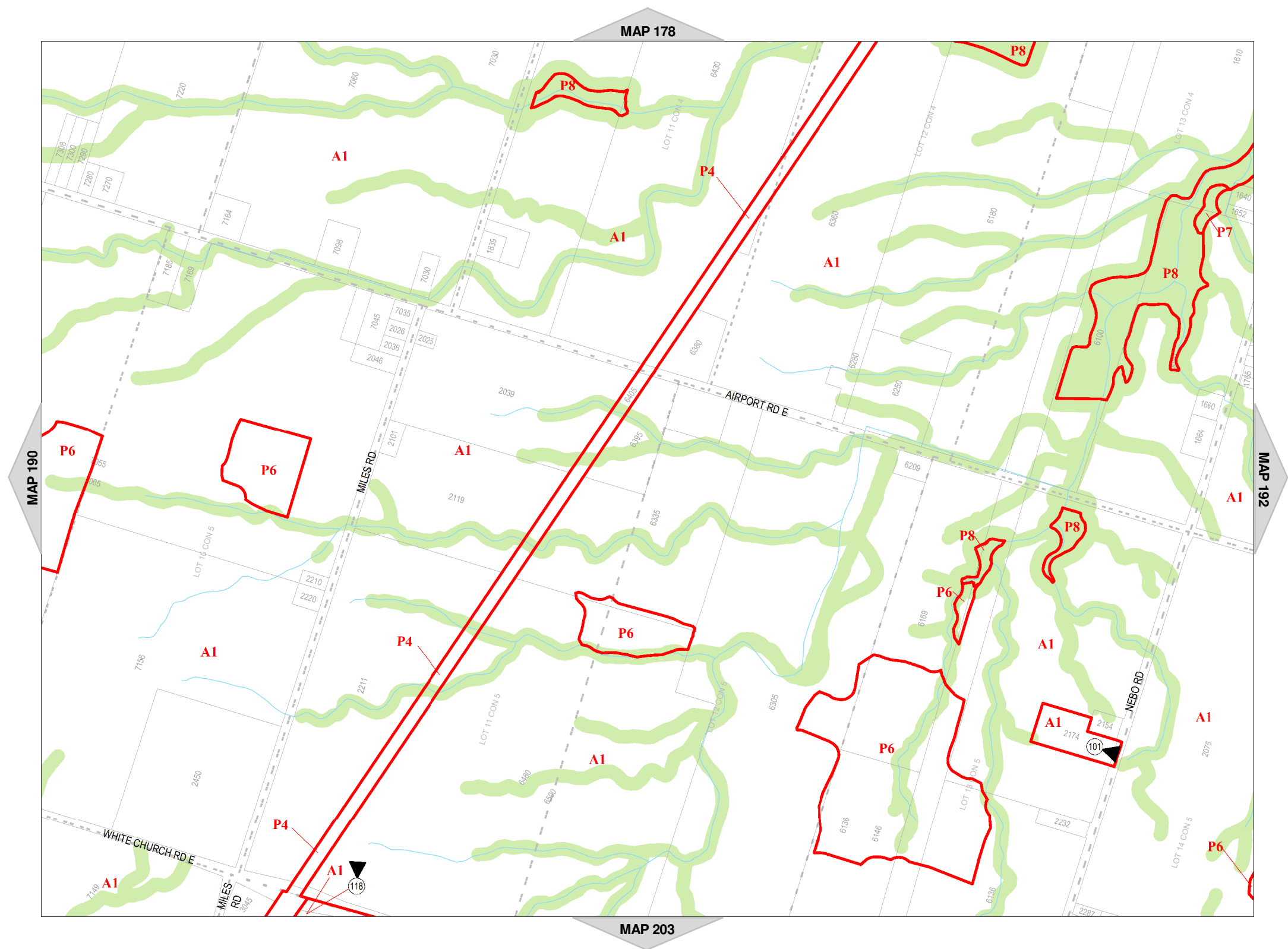
**City of Hamilton  
Zoning By-Law 05-200**

DRAFT

Map Reference Number	By-Law Number	Effective Date of By-Law

### Legend

- |   |   |
|---|---|
|    | Urban Boundary                          |
|    | Lots and Concessions                    |
|  | Zoning Boundary                         |
|  | City Boundary                           |
|  | RSA Boundary                            |
|  | Special Exception                       |
|  | Holding Provision                       |
|  | Temporary Use                           |
|  | NEC Development Control                 |
|  | C.A. Regulated Area                     |
|  | Area Subject to Different Zoning By-Law |
|  | Stream                                  |

**MAP 191 of Schedule 'A'**



Hamilton

City of Hamilton  
Zoning By-Law 05-200

DRAFT

Map Reference Number	By-Law Number	Effective Date of By-Law

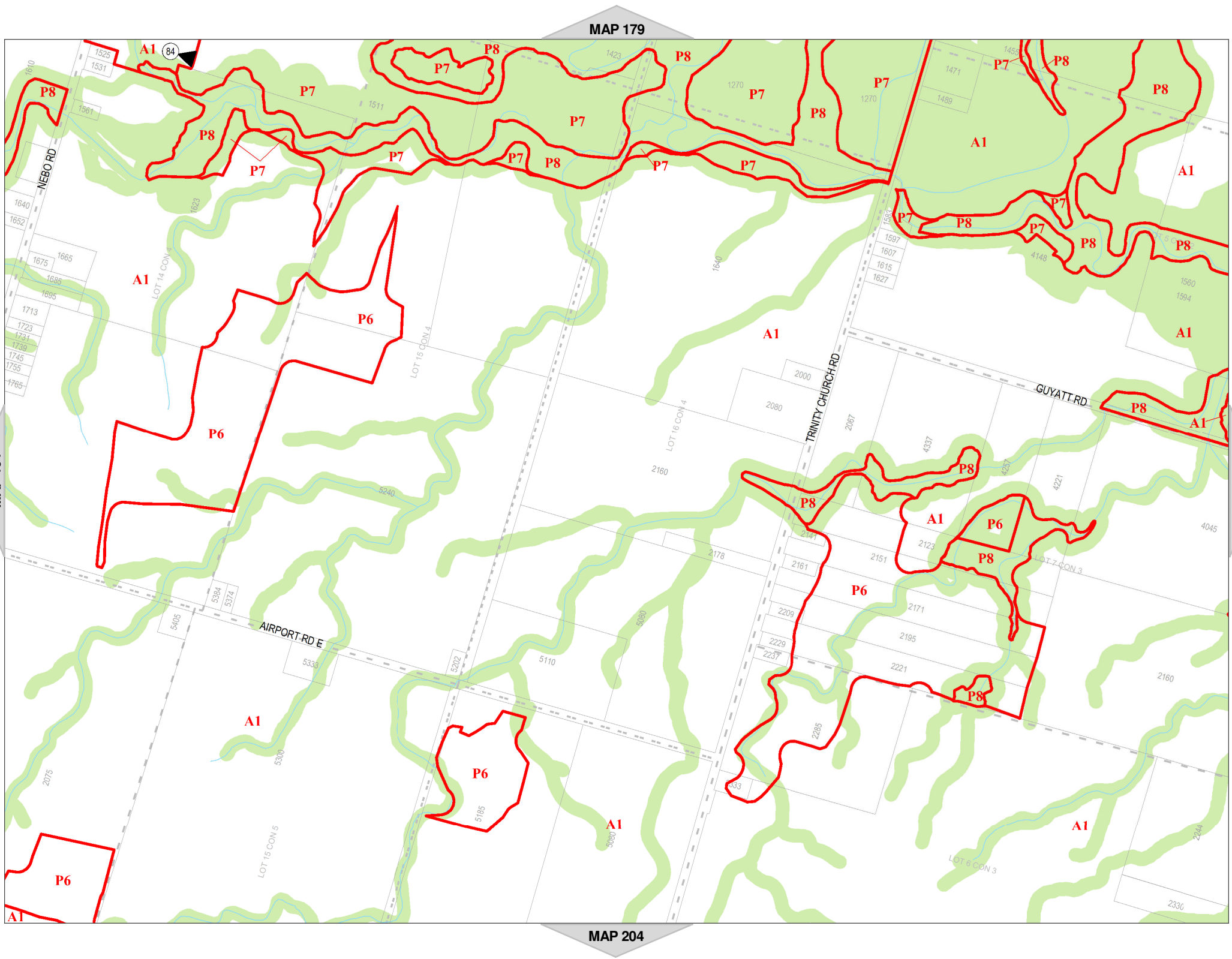
Legend

- Urban Boundary
- Lots and Concessions
- Zoning Boundary
- City Boundary
- RSA Boundary
- Special Exception
- Holding Provision
- Temporary Use
- NEC Development Control
- C.A. Regulated Area
- Area Subject to Different Zoning By-Law
- Stream



SCALE 1 : 10,000

MAP 192 of Schedule 'A'





Hamilton

City of Hamilton  
Zoning By-Law 05-200

DRAFT

Map Reference Number	By-Law Number	Effective Date of By-Law

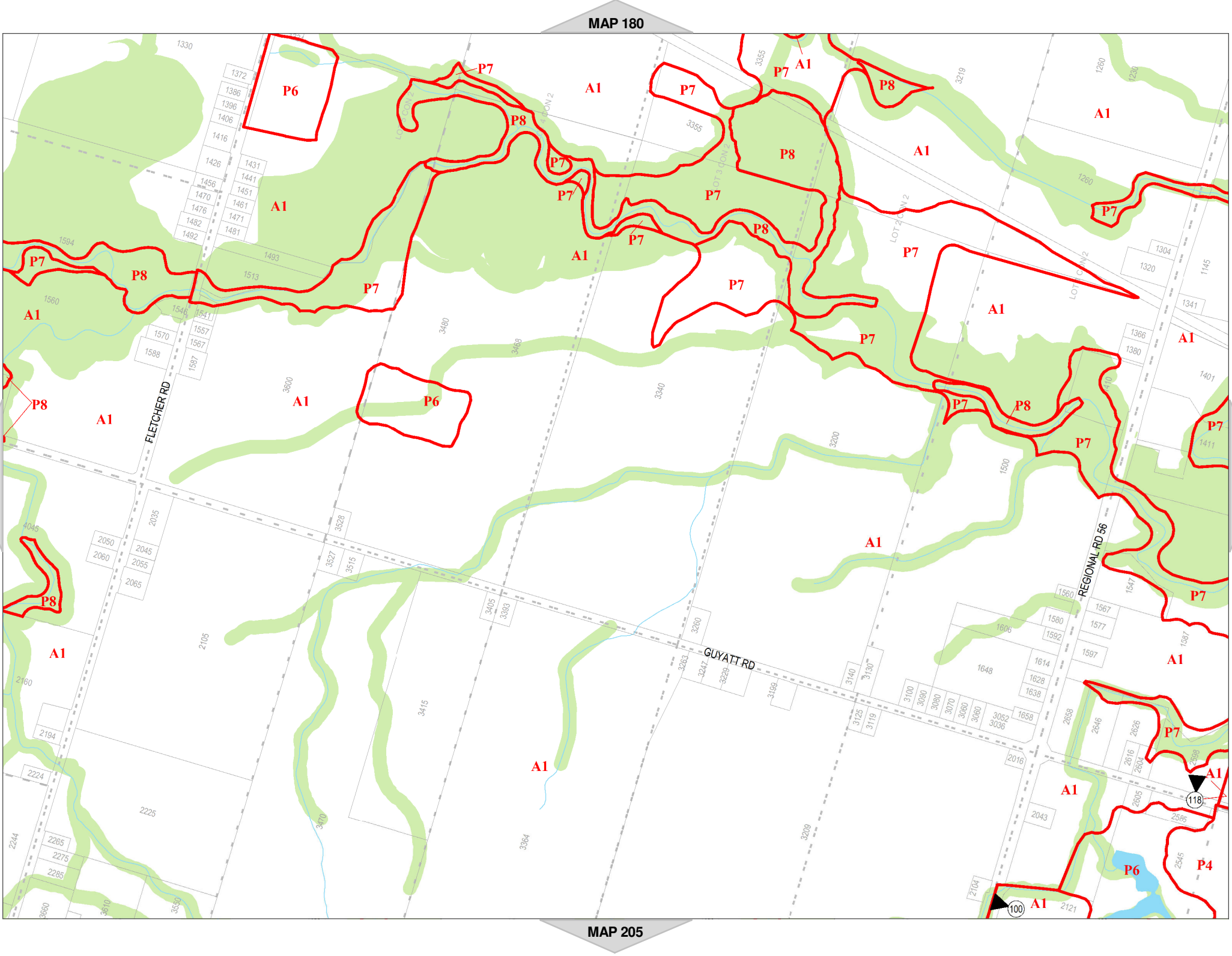
Legend

- Urban Boundary
- Lots and Concessions
- Zoning Boundary
- City Boundary
- RSA Boundary
- Special Exception
- Holding Provision
- Temporary Use
- NEC Development Control
- C.A. Regulated Area
- Area Subject to Different Zoning By-Law
- Stream



SCALE 1 : 10,000

MAP 193 of Schedule 'A'







Hamilton

City of Hamilton  
Zoning By-Law 05-200

DRAFT

Map Reference Number	By-Law Number	Effective Date of By-Law

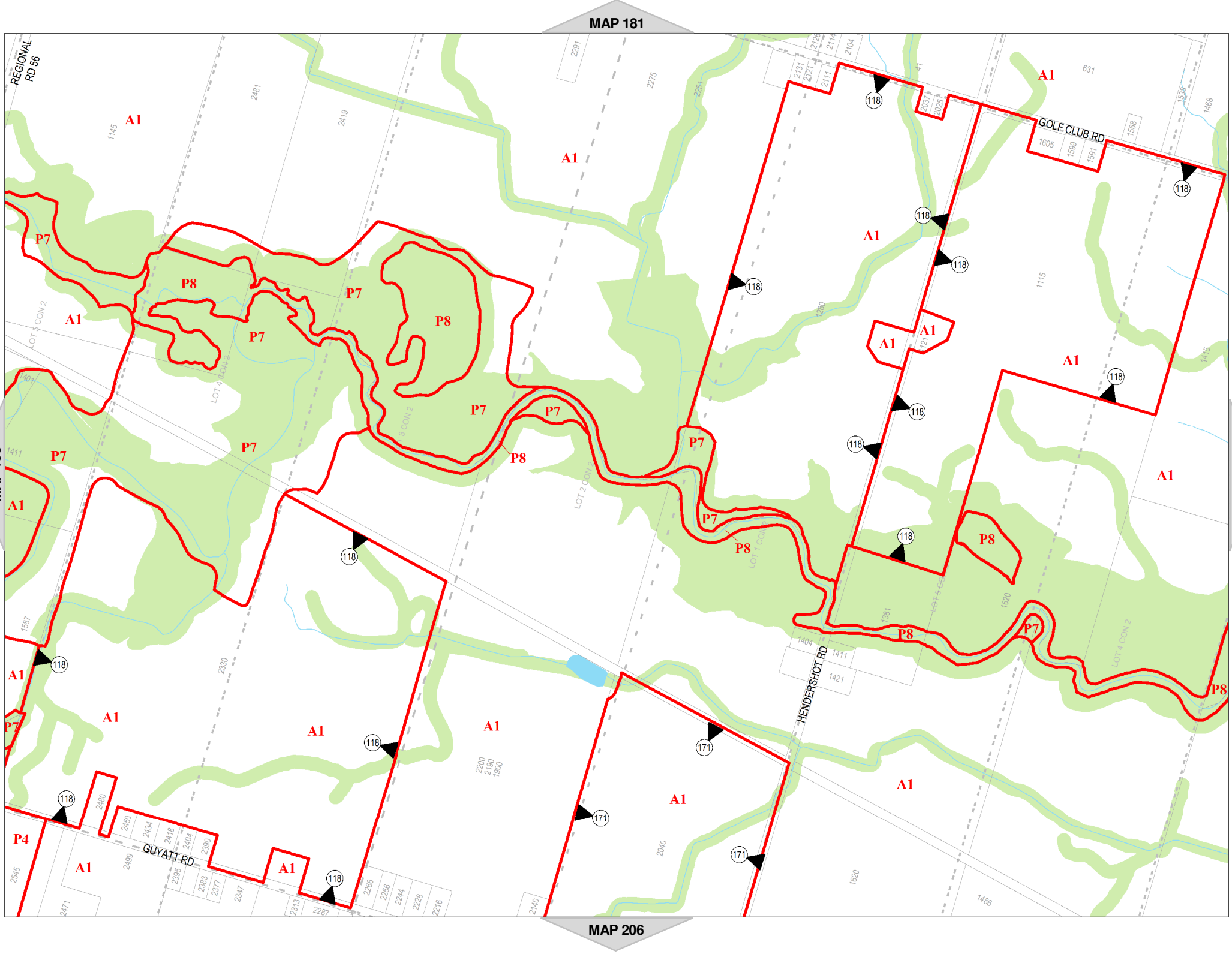
Legend

- Urban Boundary
- Lots and Concessions
- Zoning Boundary
- City Boundary
- RSA Boundary
- Special Exception
- Holding Provision
- Temporary Use
- NEC Development Control
- C.A. Regulated Area
- Area Subject to Different Zoning By-Law
- Stream



SCALE 1 : 10,000

MAP 194 of Schedule 'A'







Hamilton

City of Hamilton  
Zoning By-Law 05-200

DRAFT

Map Reference Number	By-Law Number	Effective Date of By-Law

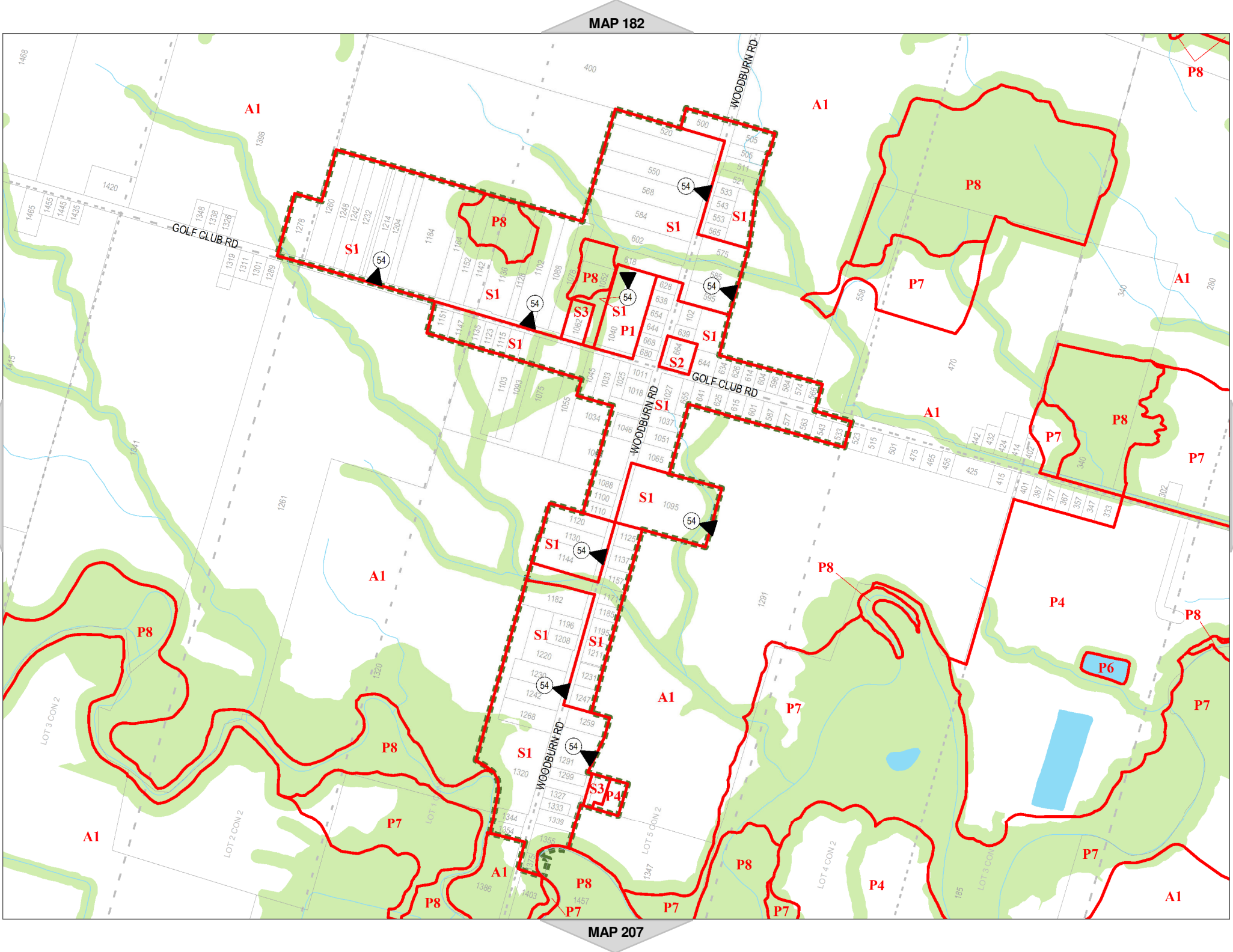
Legend

- Urban Boundary
- Lots and Concessions
- Zoning Boundary
- City Boundary
- RSA Boundary
- Special Exception
- Holding Provision
- Temporary Use
- NEC Development Control
- C.A. Regulated Area
- Area Subject to Different Zoning By-Law
- Stream



NORTH  
SCALE 1 : 10,000

MAP 195 of Schedule 'A'





Hamilton

City of Hamilton  
Zoning By-Law 05-200

DRAFT

Map Reference Number	By-Law Number	Effective Date of By-Law

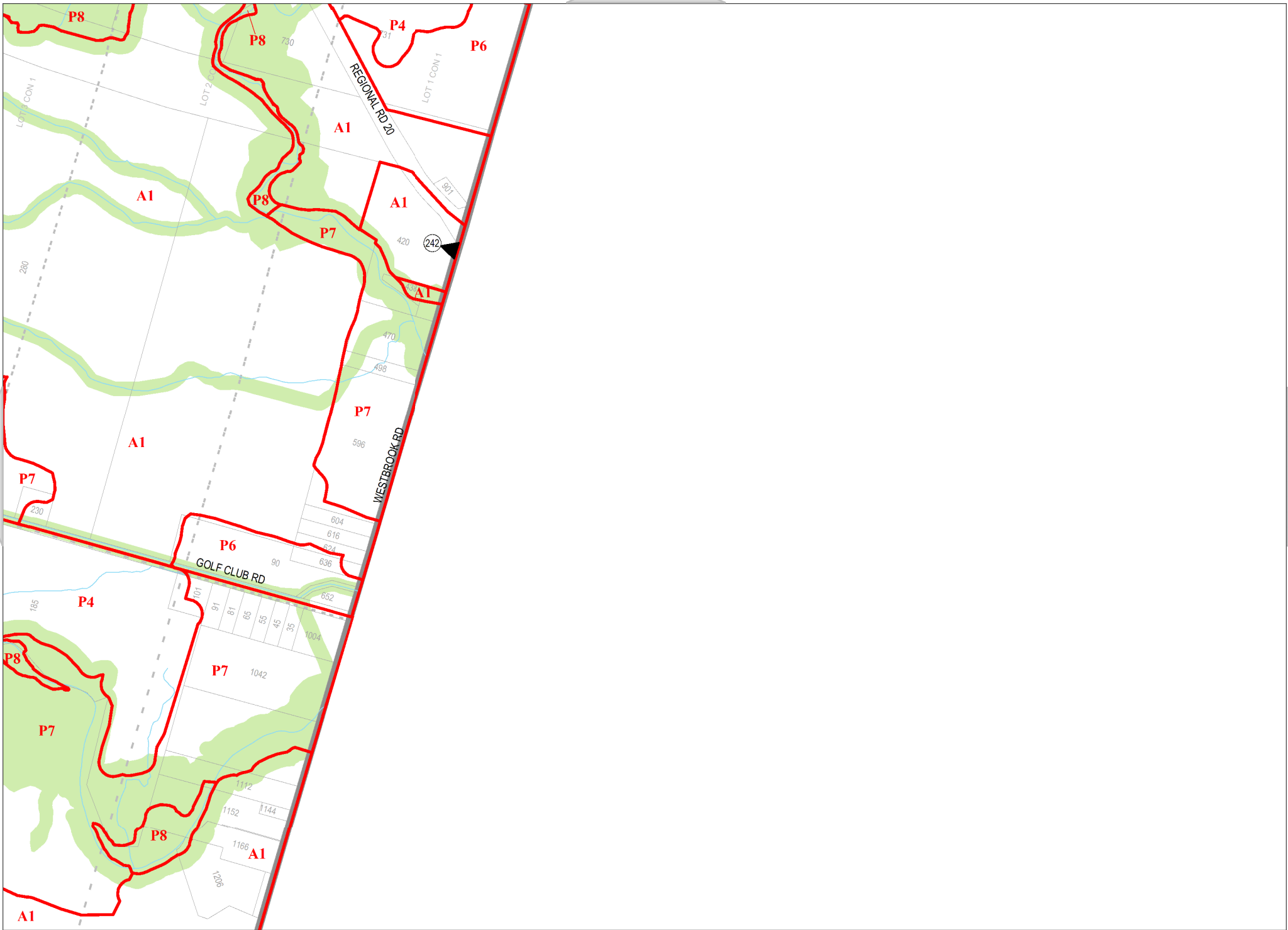
Legend

- Urban Boundary
- Lots and Concessions
- Zoning Boundary
- City Boundary
- RSA Boundary
- Special Exception
- Holding Provision
- Temporary Use
- NEC Development Control
- C.A. Regulated Area
- Area Subject to Different Zoning By-Law
- Stream



NORTH  
SCALE 1 : 10,000

MAP 196 of Schedule 'A'

















Hamilton

City of Hamilton  
Zoning By-Law 05-200

DRAFT

Map Reference Number	By-Law Number	Effective Date of By-Law

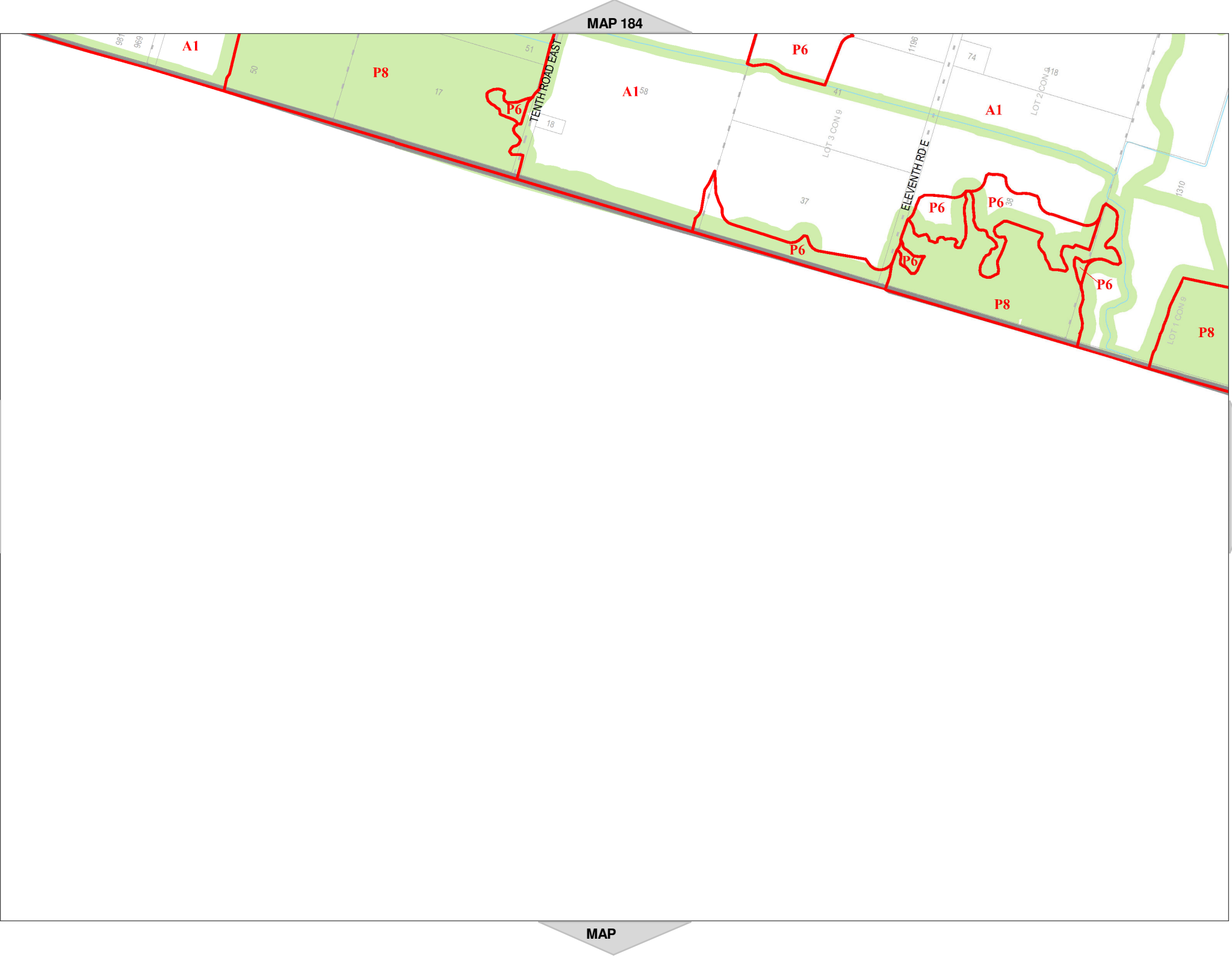
Legend

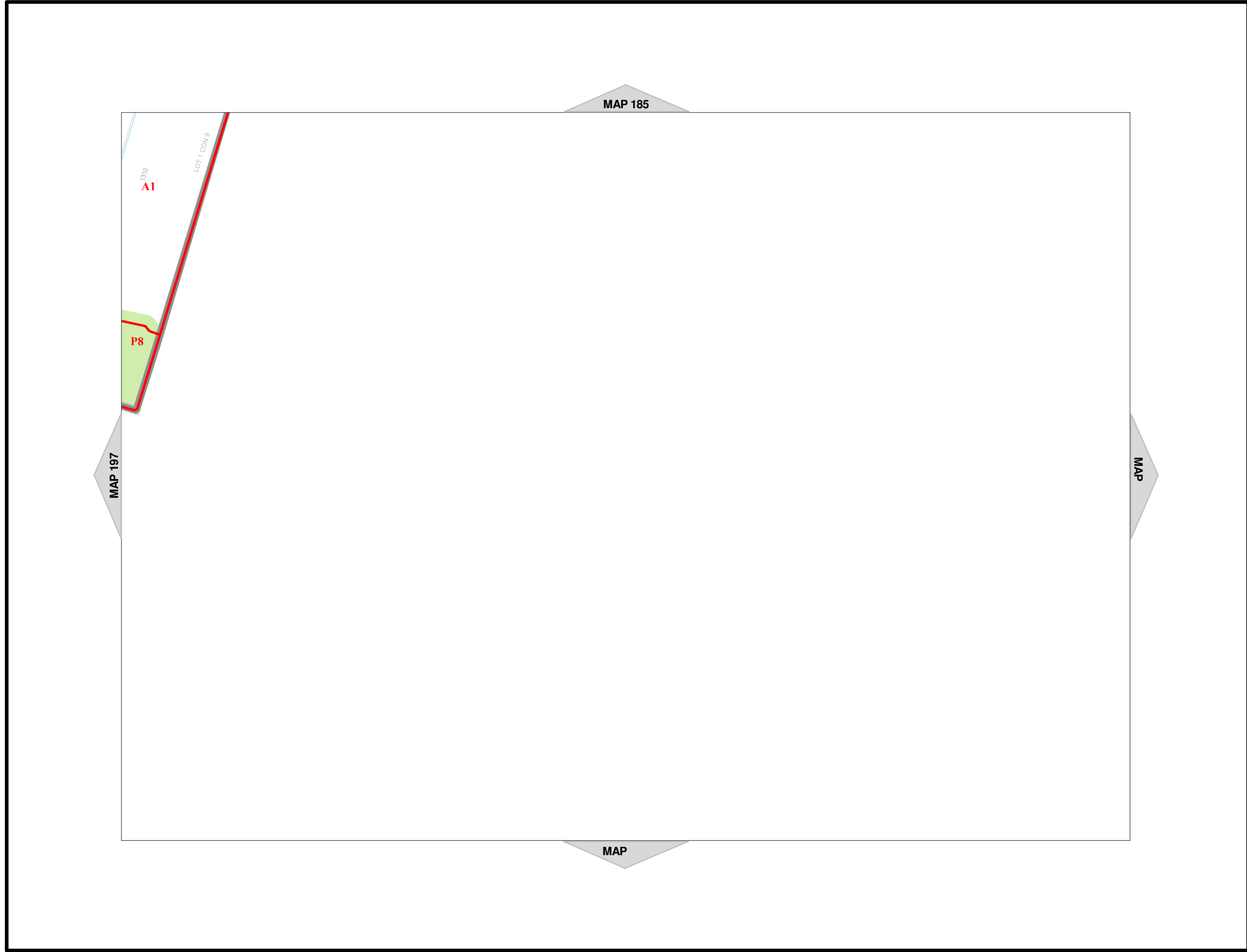
-  Urban Boundary
-  Lots and Concessions
-  Zoning Boundary
-  City Boundary
-  RSA Boundary
-  Special Exception
-  Holding Provision
-  Temporary Use
-  NEC Development Control
-  C.A. Regulated Area
-  Area Subject to Different Zoning By-Law
-  Stream



NORTH  
SCALE 1 : 10,000

MAP 197 of Schedule 'A'





Hamilton

City of Hamilton  
Zoning By-Law 05-200

DRAFT

Map Reference Number	By-Law Number	Effective Date of By-Law

Legend

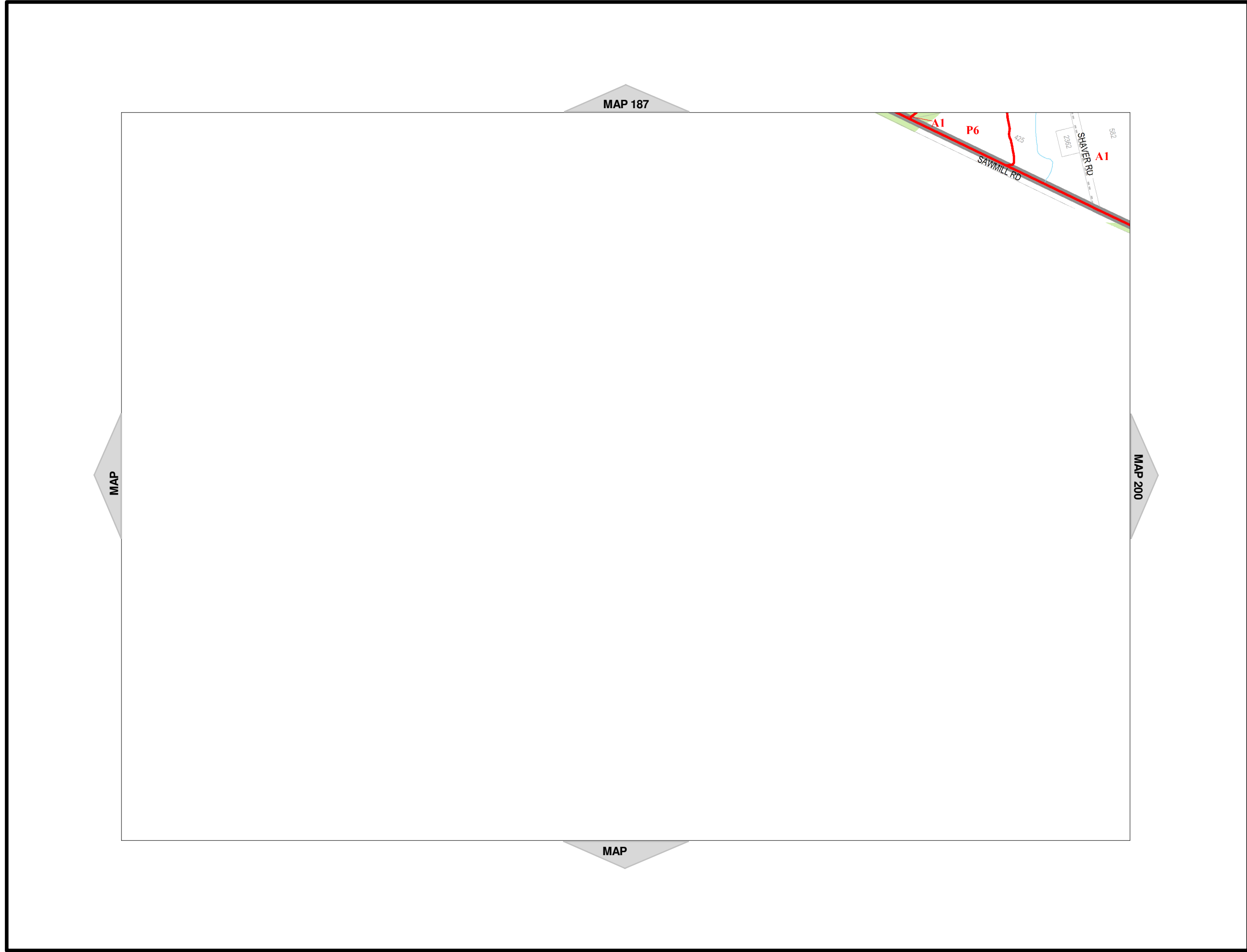
- Urban Boundary
- Lots and Concessions
- Zoning Boundary
- City Boundary
- RSA Boundary
- Special Exception
- Holding Provision
- Temporary Use
- NEC Development Control
- C.A. Regulated Area
- Area Subject to Different Zoning By-Law
- Stream



NORTH  
SCALE 1 : 10,000

MAP 198 of Schedule 'A'

















Hamilton

City of Hamilton  
Zoning By-Law 05-200

DRAFT

Map Reference Number	By-Law Number	Effective Date of By-Law

Legend

-  Urban Boundary
-  Lots and Concessions
-  Zoning Boundary
-  City Boundary
-  RSA Boundary
-  Special Exception
-  Holding Provision
-  Temporary Use
-  NEC Development Control
-  C.A. Regulated Area
-  Area Subject to Different Zoning By-Law
-  Stream



NORTH  
SCALE 1 : 10,000

MAP 199 of Schedule 'A'



Hamilton

City of Hamilton  
Zoning By-Law 05-200

DRAFT

Map Reference Number	By-Law Number	Effective Date of By-Law

Legend

- Urban Boundary
- Lots and Concessions
- Zoning Boundary
- City Boundary
- RSA Boundary
- Special Exception
- Holding Provision
- Temporary Use
- NEC Development Control
- C.A. Regulated Area
- Area Subject to Different Zoning By-Law
- Stream



NORTH  
SCALE 1 : 10,000

MAP 200 of Schedule 'A'

