



Hamilton

City of Hamilton
Zoning By-Law 05-200

DRAFT

Map Reference Number	By-Law Number	Effective Date of By-Law

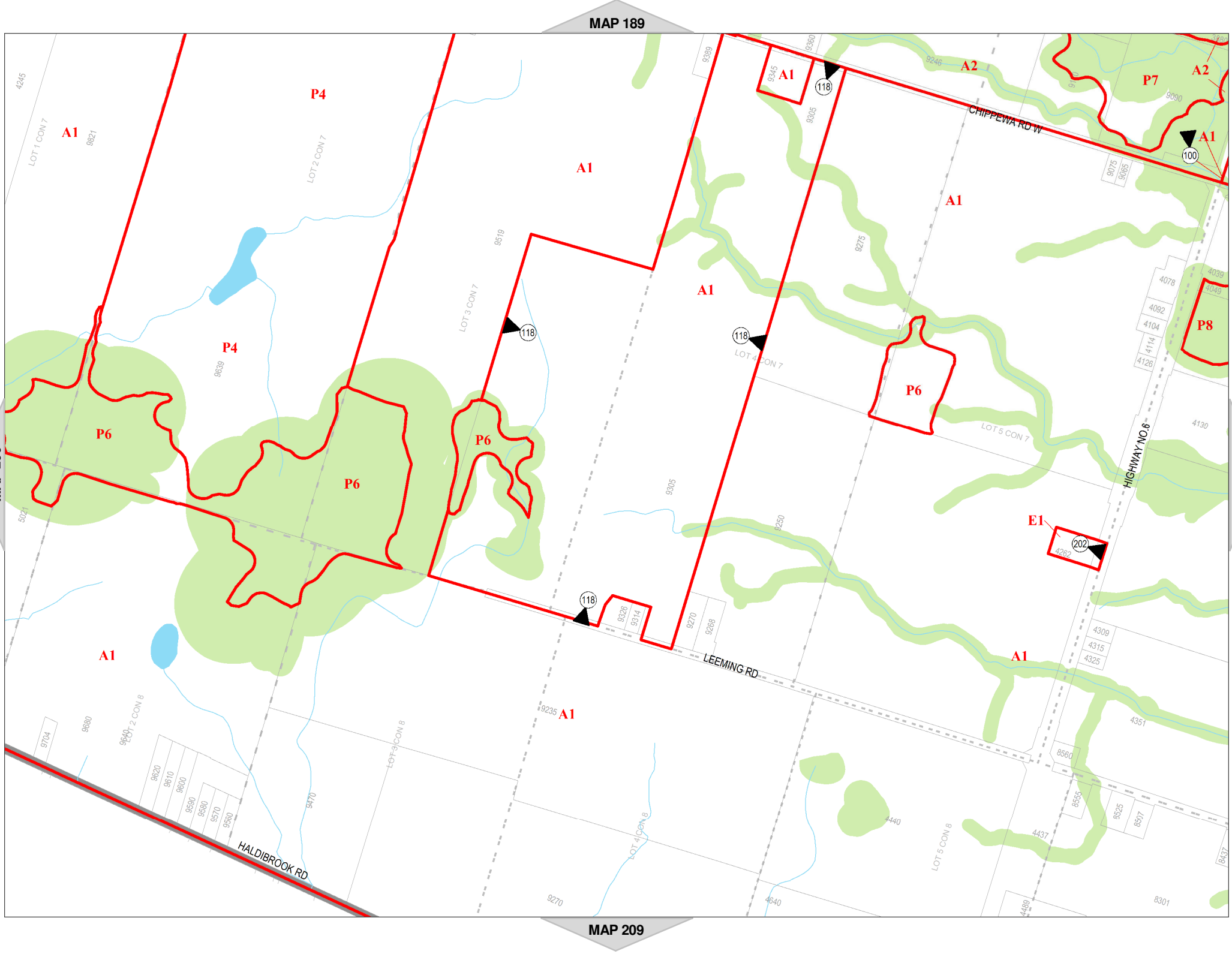
Legend

- Urban Boundary
- Lots and Concessions
- Zoning Boundary
- City Boundary
- RSA Boundary
- Special Exception
- Holding Provision
- Temporary Use
- NEC Development Control
- C.A. Regulated Area
- Area Subject to Different Zoning By-Law
- Stream



NORTH
SCALE 1 : 10,000

MAP 201 of Schedule 'A'





Hamilton

City of Hamilton
Zoning By-Law 05-200

DRAFT

Map Reference Number	By-Law Number	Effective Date of By-Law

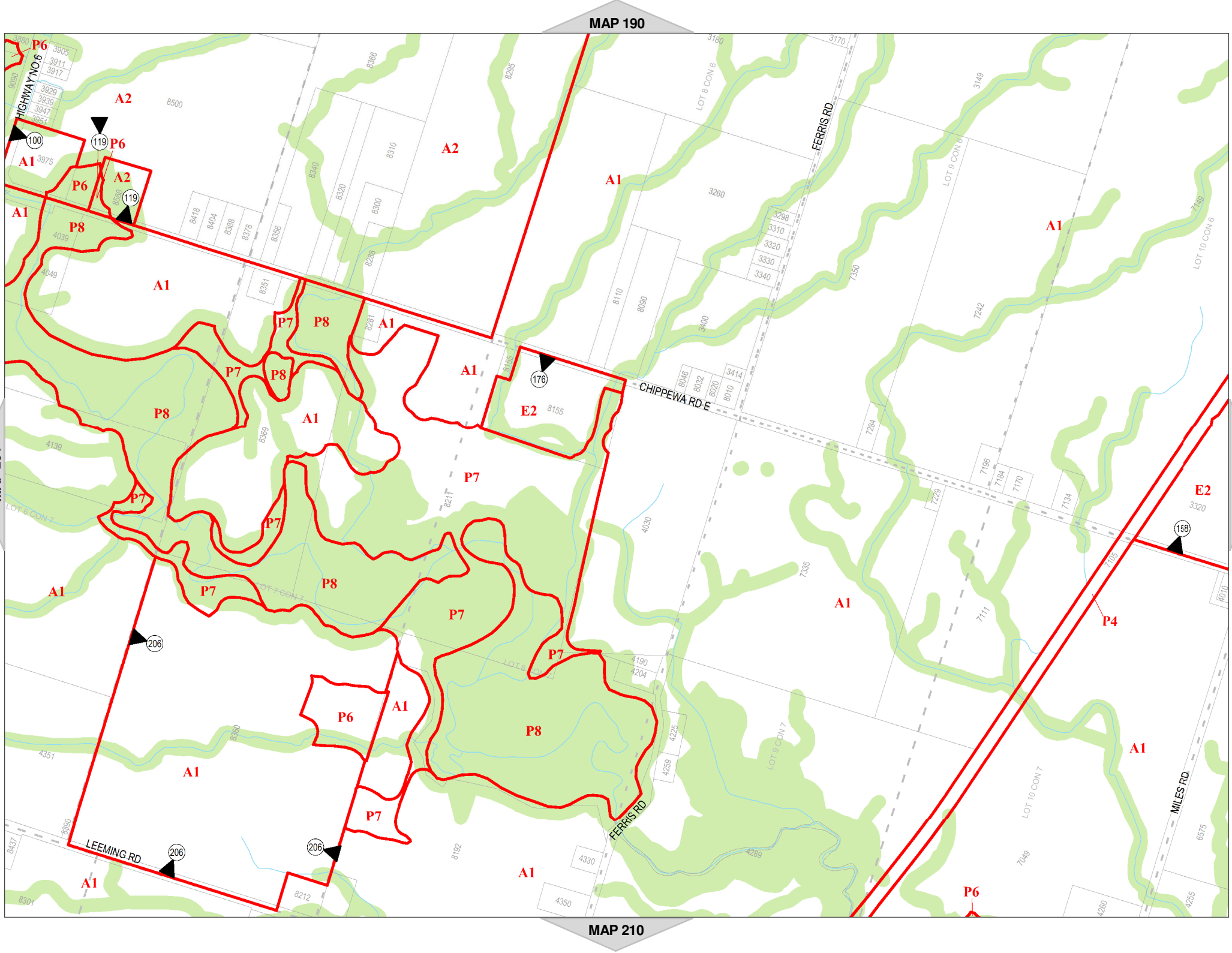
Legend

- Urban Boundary
- Lots and Concessions
- Zoning Boundary
- City Boundary
- RSA Boundary
- Special Exception
- Holding Provision
- Temporary Use
- NEC Development Control
- C.A. Regulated Area
- Area Subject to Different Zoning By-Law
- Stream



NORTH
SCALE 1 : 10,000

MAP 202 of Schedule 'A'





Hamilton

City of Hamilton
Zoning By-Law 05-200

DRAFT

Map Reference Number	By-Law Number	Effective Date of By-Law

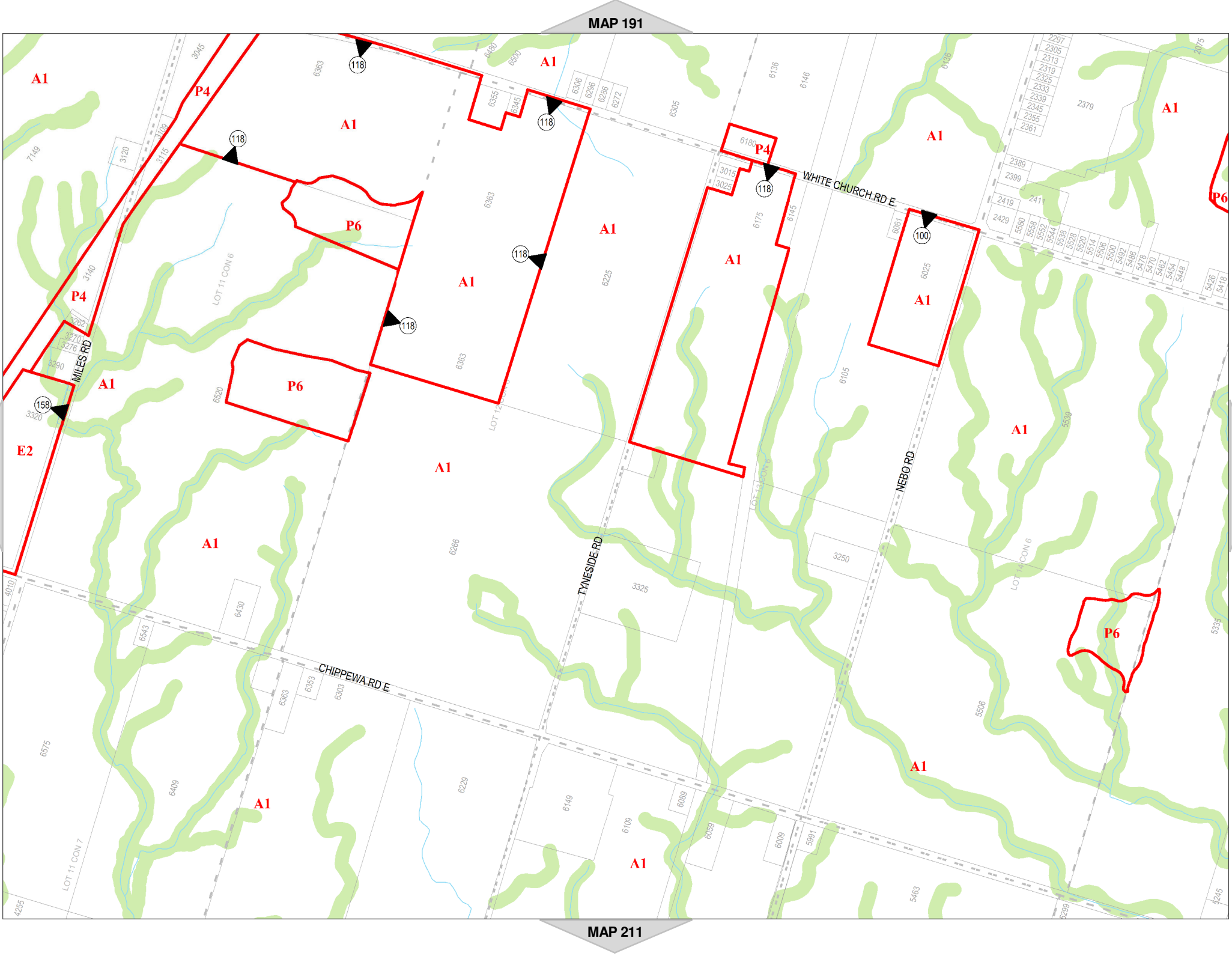
Legend

- Urban Boundary
- Lots and Concessions
- Zoning Boundary
- City Boundary
- RSA Boundary
- Special Exception
- Holding Provision
- Temporary Use
- NEC Development Control
- C.A. Regulated Area
- Area Subject to Different Zoning By-Law
- Stream



SCALE 1 : 10,000

MAP 203 of Schedule 'A'





Hamilton

City of Hamilton
Zoning By-Law 05-200

DRAFT

Map Reference Number	By-Law Number	Effective Date of By-Law

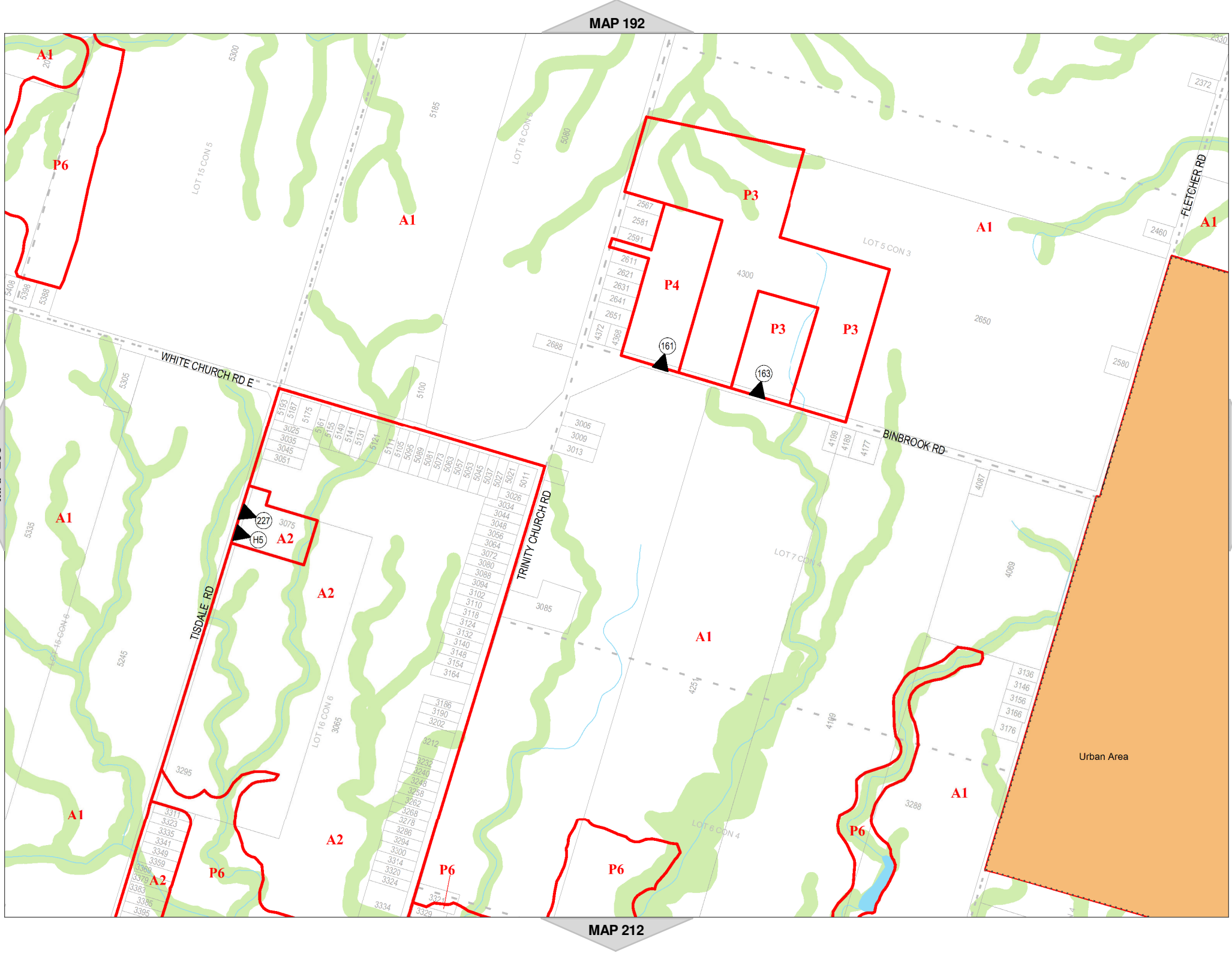
Legend

- Urban Boundary
- Lots and Concessions
- Zoning Boundary
- City Boundary
- RSA Boundary
- Special Exception
- Holding Provision
- Temporary Use
- NEC Development Control
- C.A. Regulated Area
- Area Subject to Different Zoning By-Law
- Stream



SCALE 1 : 10,000

MAP 204 of Schedule 'A'





Hamilton

City of Hamilton
Zoning By-Law 05-200

DRAFT

Map Reference Number	By-Law Number	Effective Date of By-Law

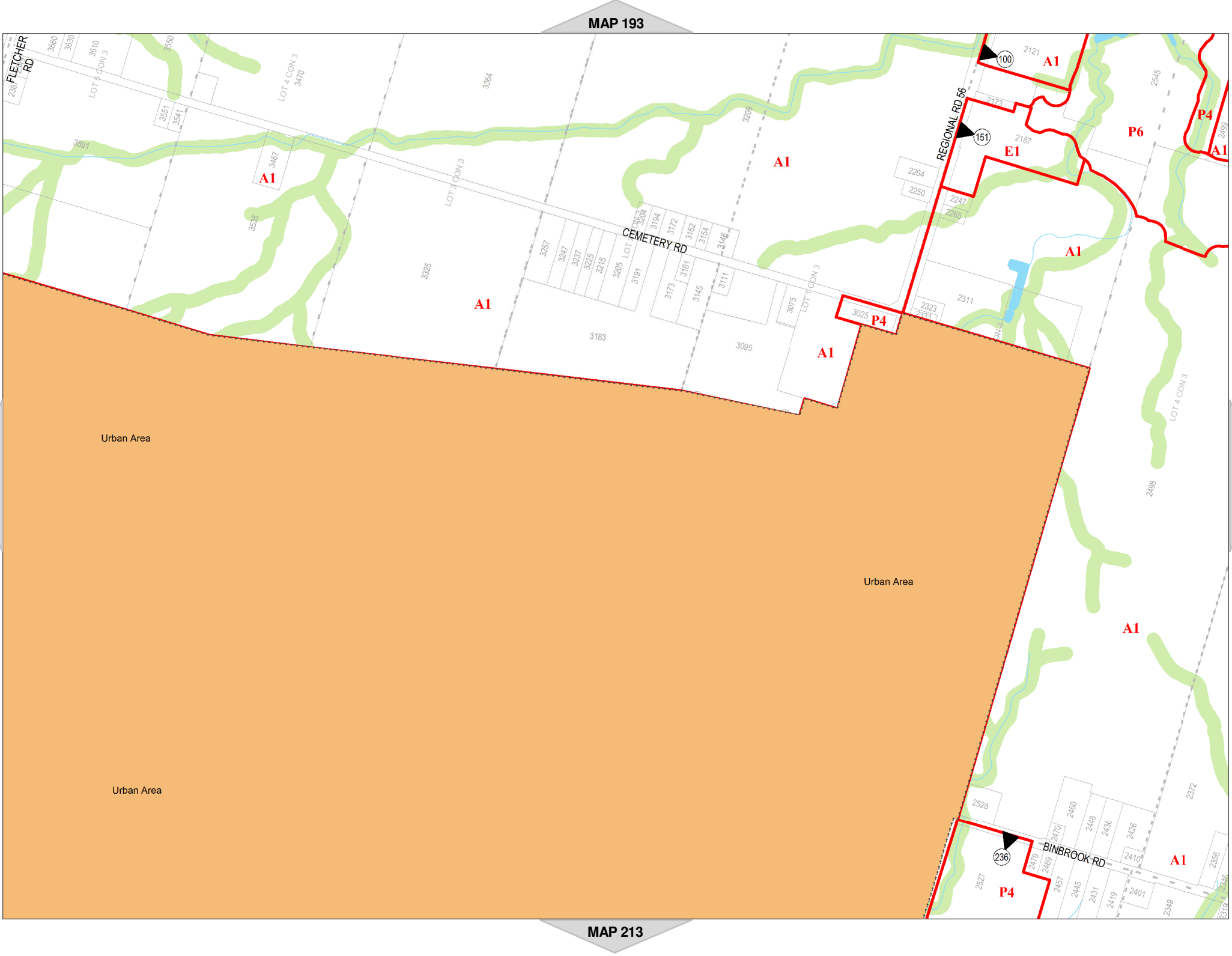
Legend

- Urban Boundary
- Lots and Concessions
- Zoning Boundary
- City Boundary
- RSA Boundary
- Special Exception
- Holding Provision
- Temporary Use
- NEC Development Control
- C.A. Regulated Area
- Area Subject to Different Zoning By-Law
- Stream



SCALE 1 : 10,000

MAP 205 of Schedule 'A'





Hamilton

City of Hamilton
Zoning By-Law 05-200

DRAFT

Map Reference Number	By-Law Number	Effective Date of By-Law

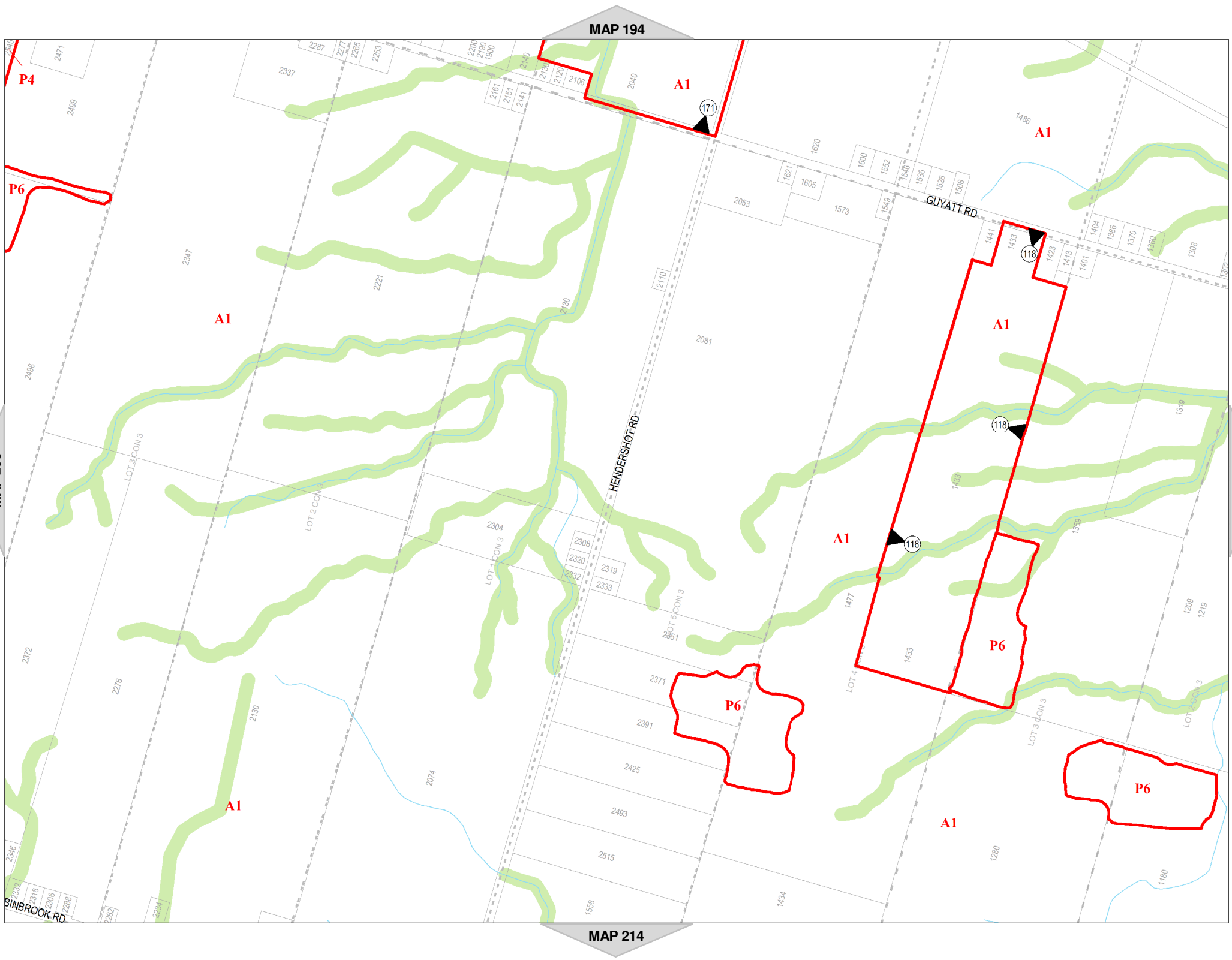
Legend

- Urban Boundary
- Lots and Concessions
- Zoning Boundary
- City Boundary
- RSA Boundary
- Special Exception
- Holding Provision
- Temporary Use
- NEC Development Control
- C.A. Regulated Area
- Area Subject to Different Zoning By-Law
- Stream



SCALE 1 : 10,000

MAP 206 of Schedule 'A'





Hamilton

City of Hamilton
Zoning By-Law 05-200

DRAFT

Map Reference Number	By-Law Number	Effective Date of By-Law

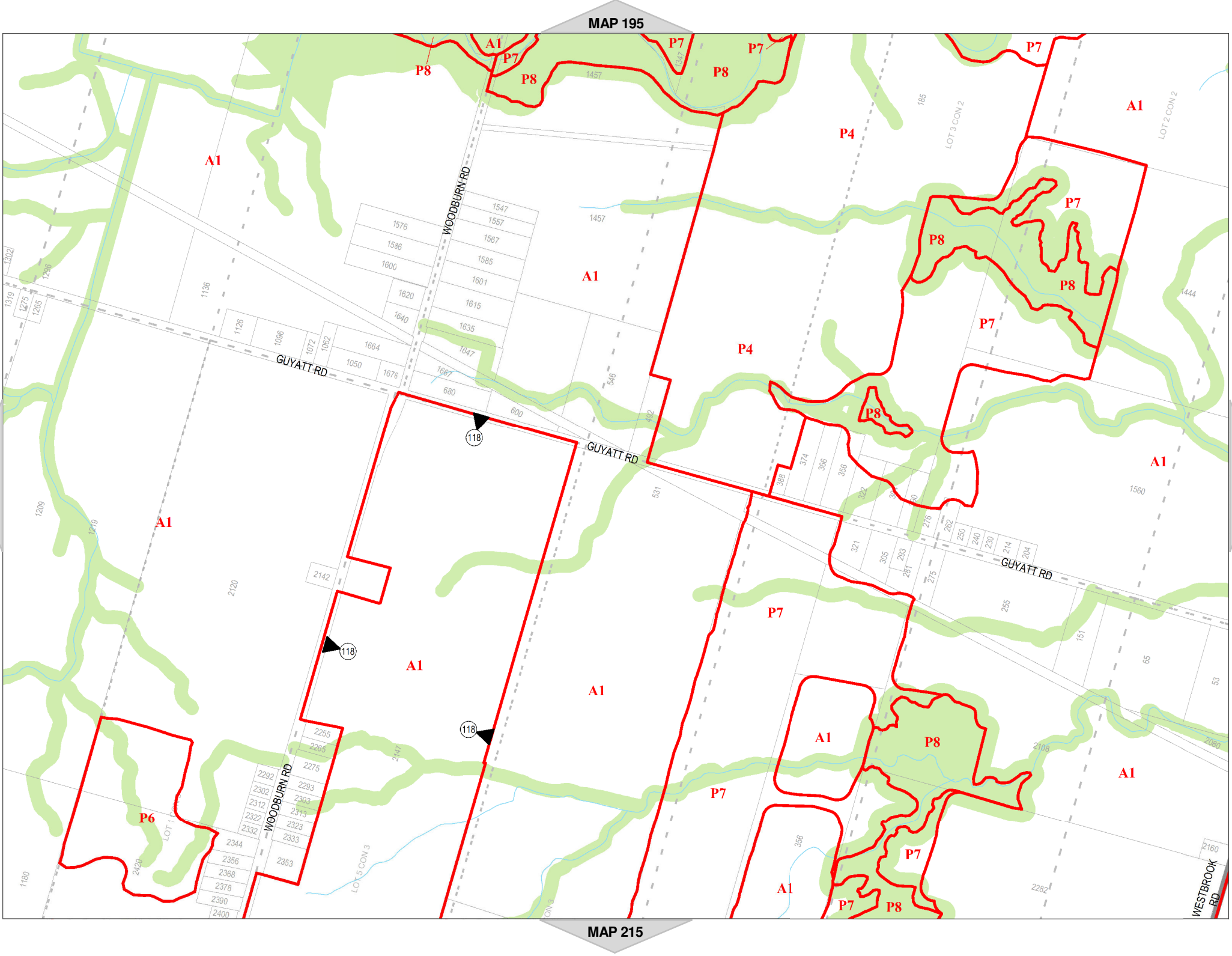
Legend

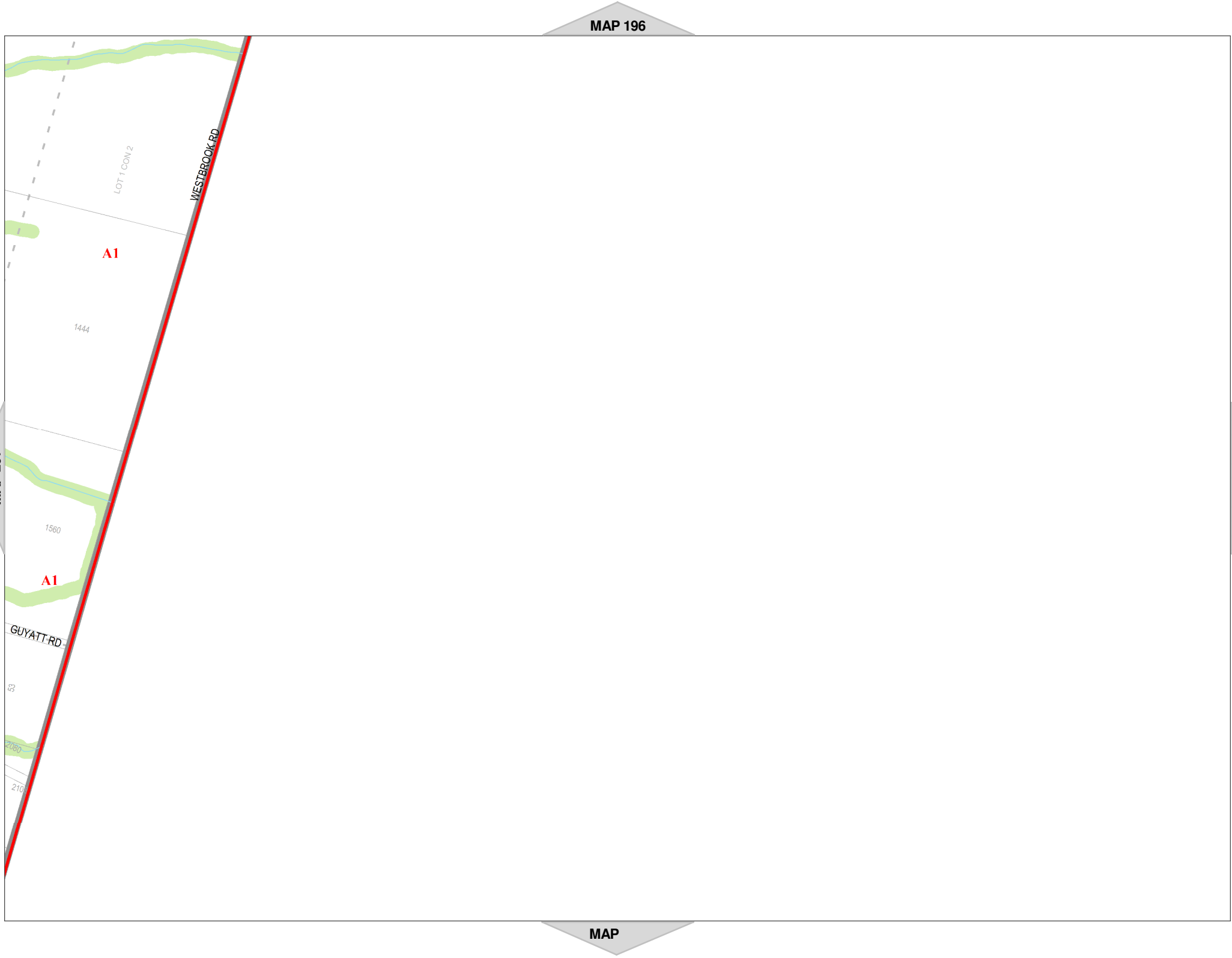
- Urban Boundary
- Lots and Concessions
- Zoning Boundary
- City Boundary
- RSA Boundary
- Special Exception
- Holding Provision
- Temporary Use
- NEC Development Control
- C.A. Regulated Area
- Area Subject to Different Zoning By-Law
- Stream



NORTH
SCALE 1 : 10,000

MAP 207 of Schedule 'A'





Hamilton

City of Hamilton
Zoning By-Law 05-200

DRAFT

Map Reference Number	By-Law Number	Effective Date of By-Law

Legend

- Urban Boundary
- Lots and Concessions
- Zoning Boundary
- City Boundary
- RSA Boundary
- Special Exception
- Holding Provision
- Temporary Use
- NEC Development Control
- C.A. Regulated Area
- Area Subject to Different Zoning By-Law
- Stream



NORTH
SCALE 1 : 10,000

MAP 208 of Schedule 'A'















Hamilton

City of Hamilton
Zoning By-Law 05-200

DRAFT

Map Reference Number	By-Law Number	Effective Date of By-Law

Legend

-  Urban Boundary
-  Lots and Concessions
-  Zoning Boundary
-  City Boundary
-  RSA Boundary
-  Special Exception
-  Holding Provision
-  Temporary Use
-  NEC Development Control
-  C.A. Regulated Area
-  Area Subject to Different Zoning By-Law
-  Stream



NORTH
SCALE 1 : 10,000

MAP 209 of Schedule 'A'

















**City of Hamilton
Zoning By-Law 05-200**

DRAFT

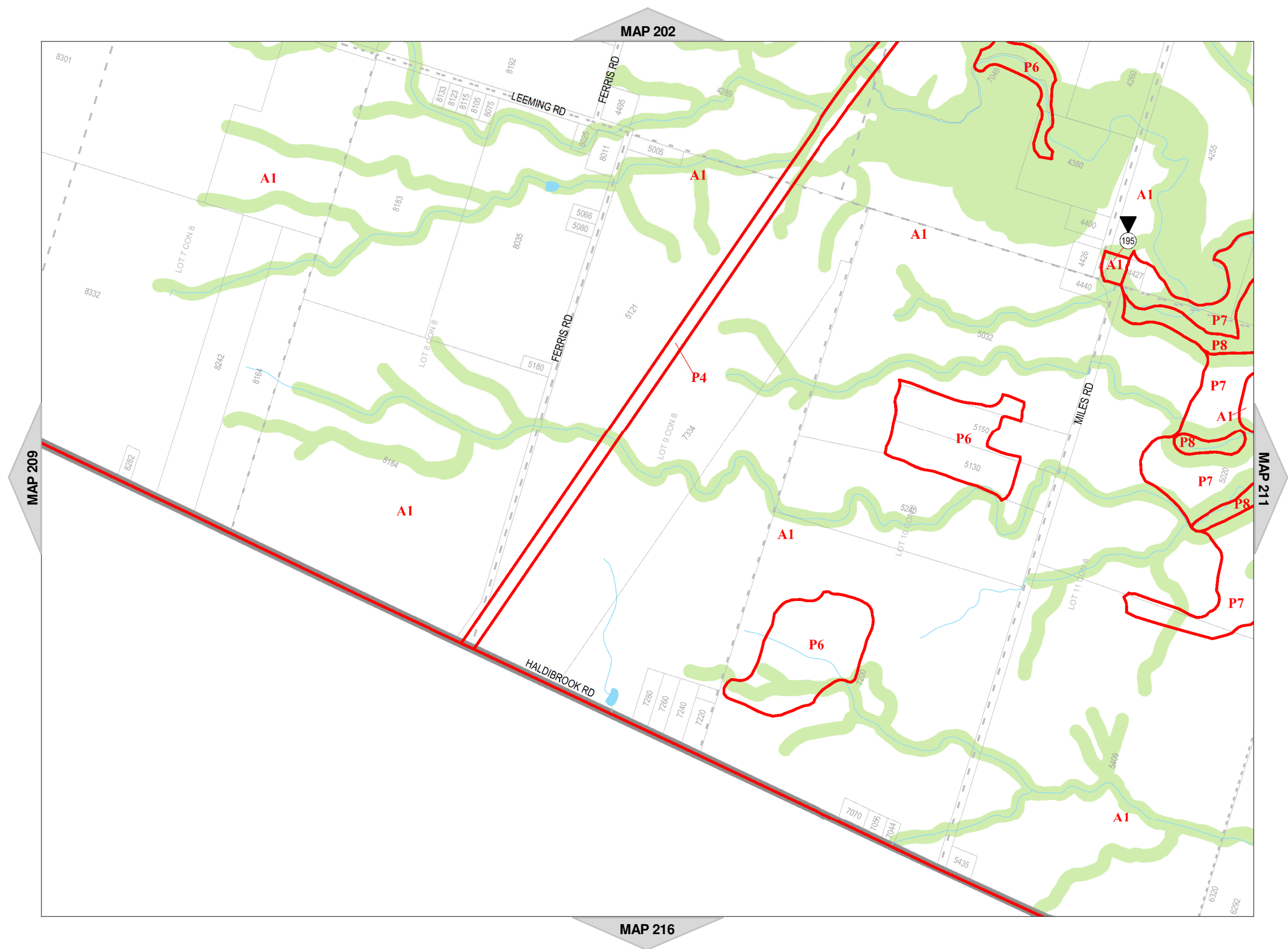
Map Reference Number	By-Law Number	Effective Date of By-Law

Legend

- | | |
|---|---|
|  | Urban Boundary |
|  | Lots and Concessions |
|  | Zoning Boundary |
|  | City Boundary |
|  | RSA Boundary |
|  | Special Exception |
|  | Holding Provision |
|  | Temporary Use |
|  | NEC Development Control |
|  | C.A. Regulated Area |
|  | Area Subject to Different Zoning By-Law |
|  | Stream |



SCALE 1 : 10,000

MAP 210 of Schedule 'A'



Hamilton

City of Hamilton
Zoning By-Law 05-200

DRAFT

Map Reference Number	By-Law Number	Effective Date of By-Law

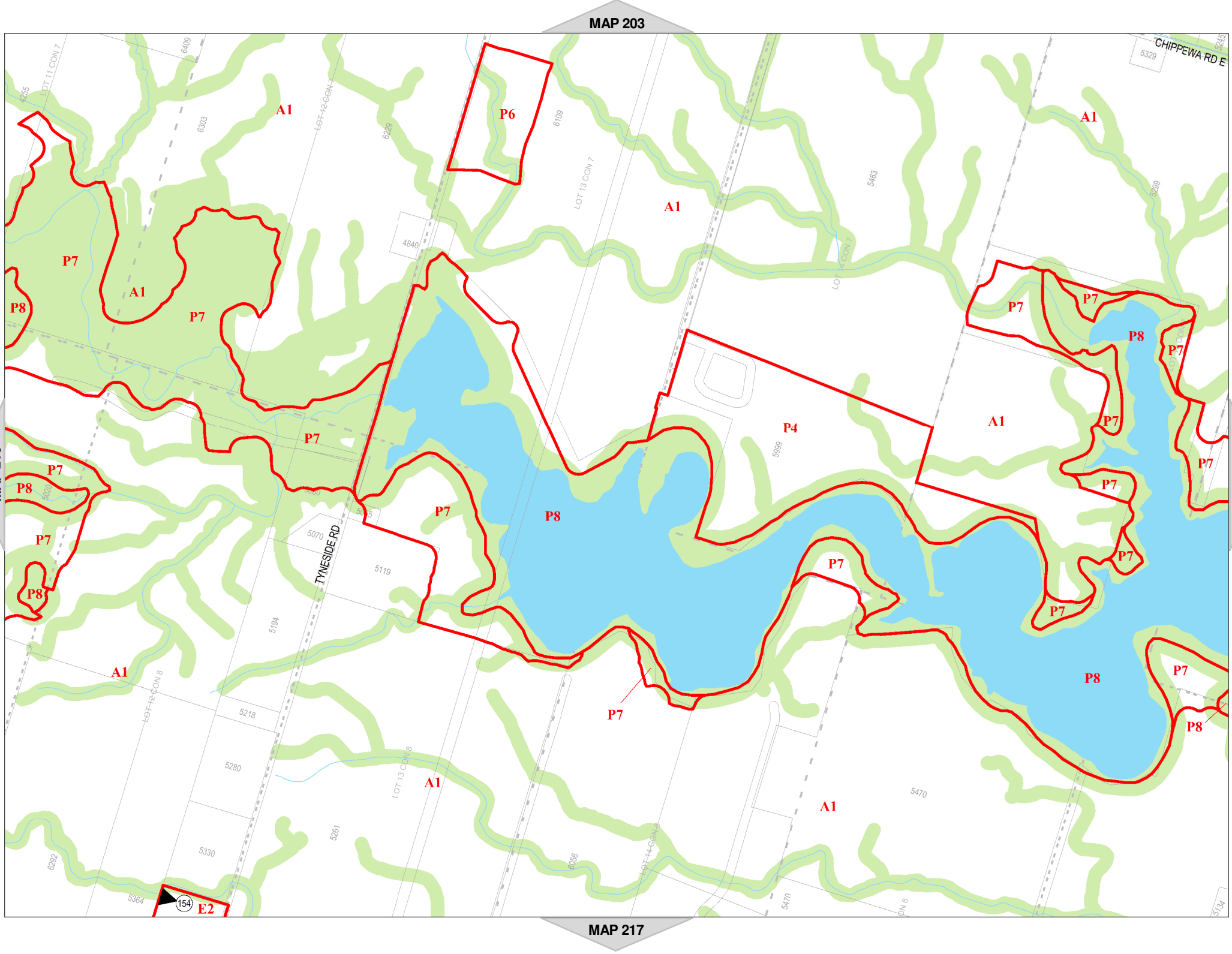
Legend

- Urban Boundary
- Lots and Concessions
- Zoning Boundary
- City Boundary
- RSA Boundary
- Special Exception
- Holding Provision
- Temporary Use
- NEC Development Control
- C.A. Regulated Area
- Area Subject to Different Zoning By-Law
- Stream



SCALE 1 : 10,000

MAP 211 of Schedule 'A'





Hamilton

City of Hamilton
Zoning By-Law 05-200

DRAFT

Map Reference Number	By-Law Number	Effective Date of By-Law

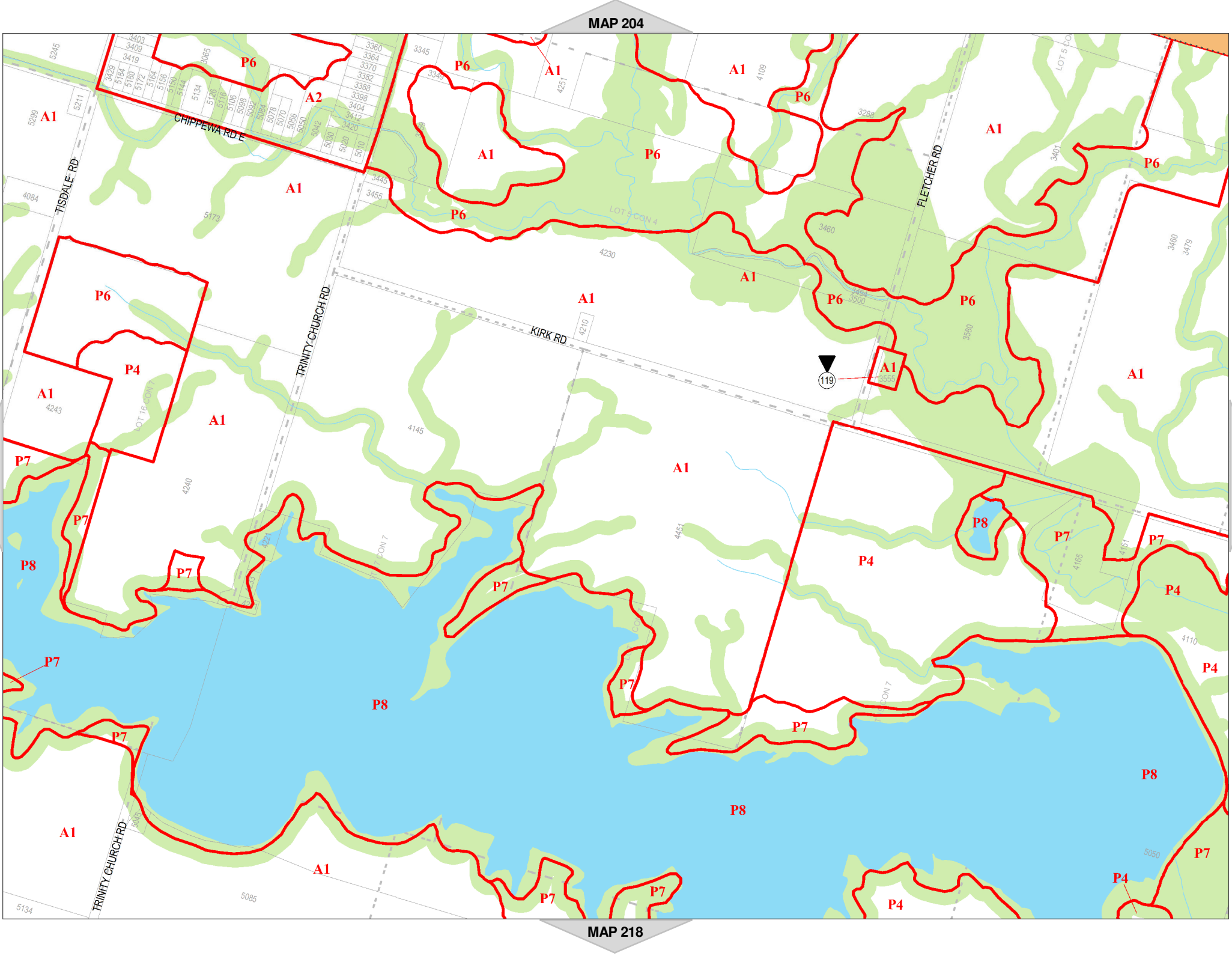
Legend

- Urban Boundary
- Lots and Concessions
- Zoning Boundary
- City Boundary
- RSA Boundary
- Special Exception
- Holding Provision
- Temporary Use
- NEC Development Control
- C.A. Regulated Area
- Area Subject to Different Zoning By-Law
- Stream



NORTH
SCALE 1 : 10,000

MAP 212 of Schedule 'A'





Hamilton

City of Hamilton
Zoning By-Law 05-200

DRAFT

Map Reference Number	By-Law Number	Effective Date of By-Law

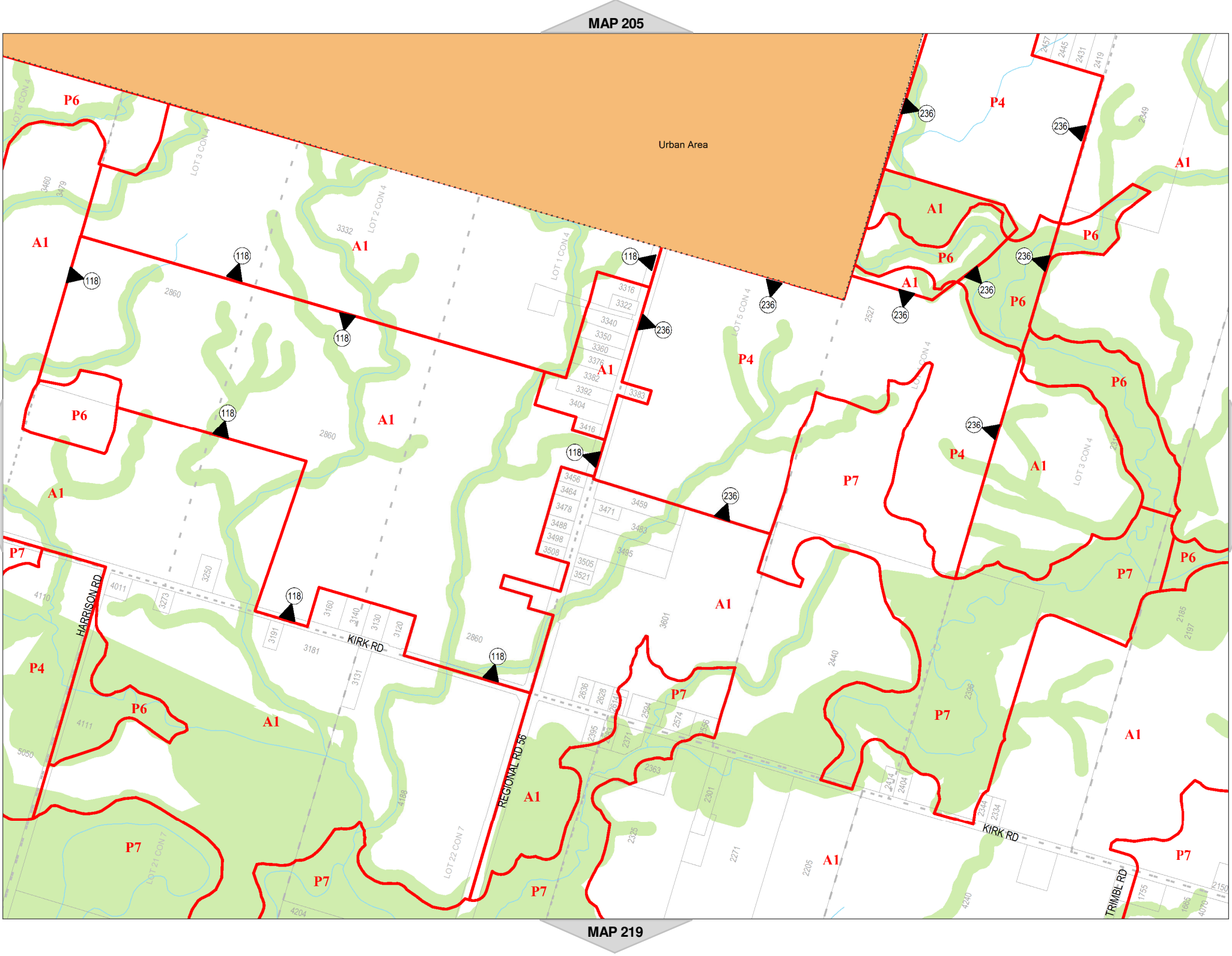
Legend

- Urban Boundary
- Lots and Concessions
- Zoning Boundary
- City Boundary
- RSA Boundary
- Special Exception
- Holding Provision
- Temporary Use
- NEC Development Control
- C.A. Regulated Area
- Area Subject to Different Zoning By-Law
- Stream



SCALE 1 : 10,000

MAP 213 of Schedule 'A'





Hamilton

City of Hamilton
Zoning By-Law 05-200

DRAFT

Map Reference Number	By-Law Number	Effective Date of By-Law

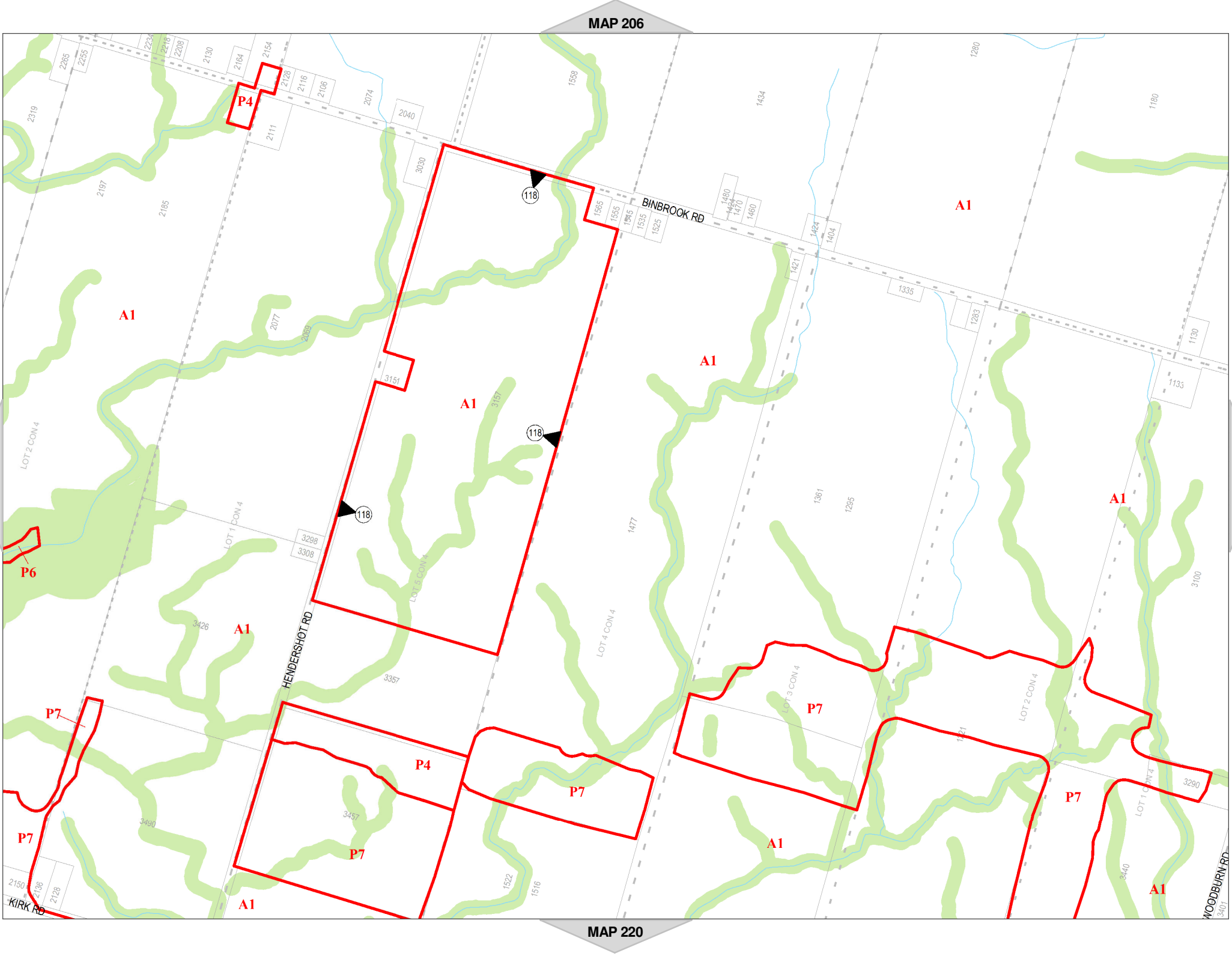
Legend

- Urban Boundary
- Lots and Concessions
- Zoning Boundary
- City Boundary
- RSA Boundary
- Special Exception
- Holding Provision
- Temporary Use
- NEC Development Control
- C.A. Regulated Area
- Area Subject to Different Zoning By-Law
- Stream



SCALE 1 : 10,000

MAP 214 of Schedule 'A'





Hamilton

City of Hamilton
Zoning By-Law 05-200

DRAFT

Map Reference Number	By-Law Number	Effective Date of By-Law

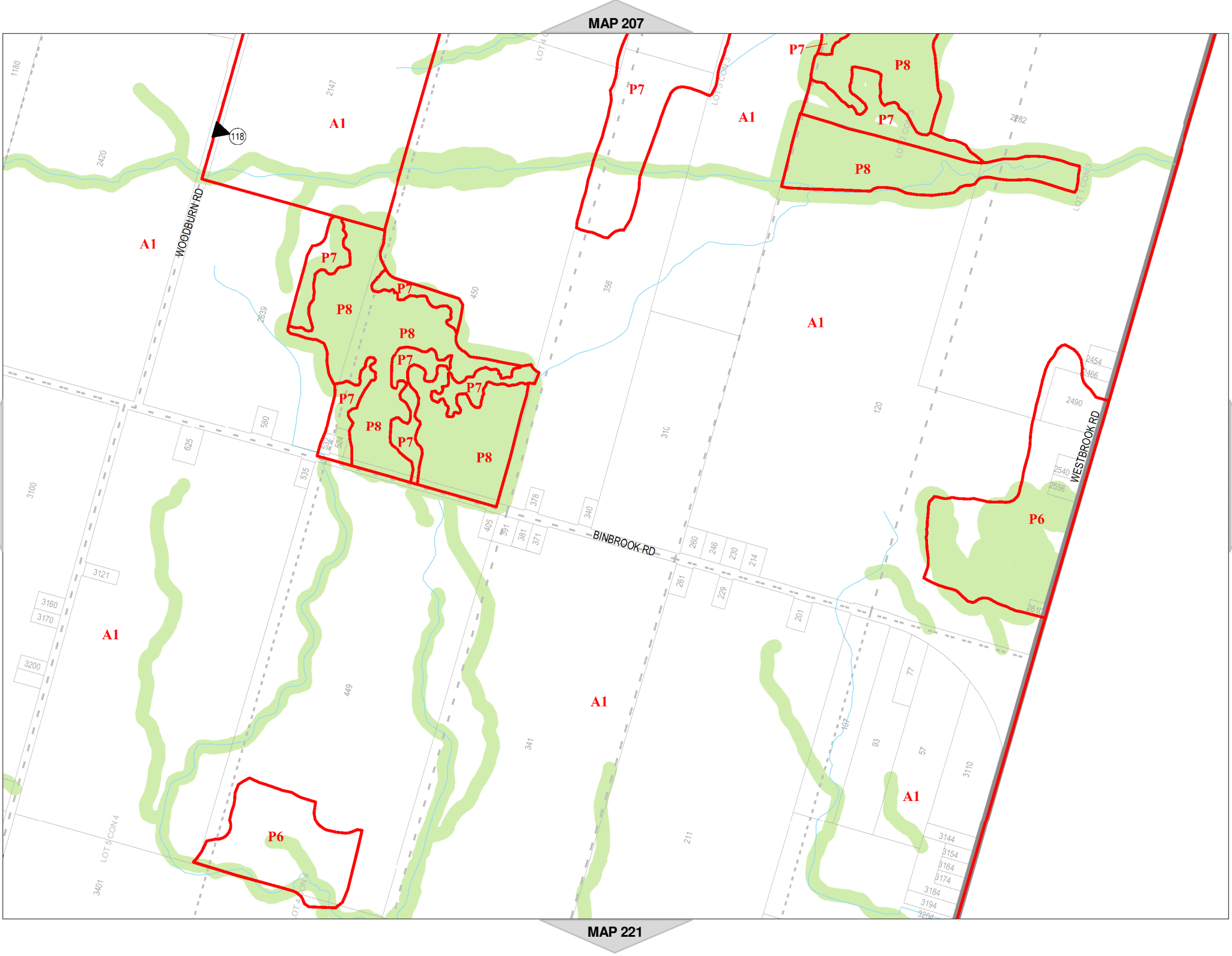
Legend

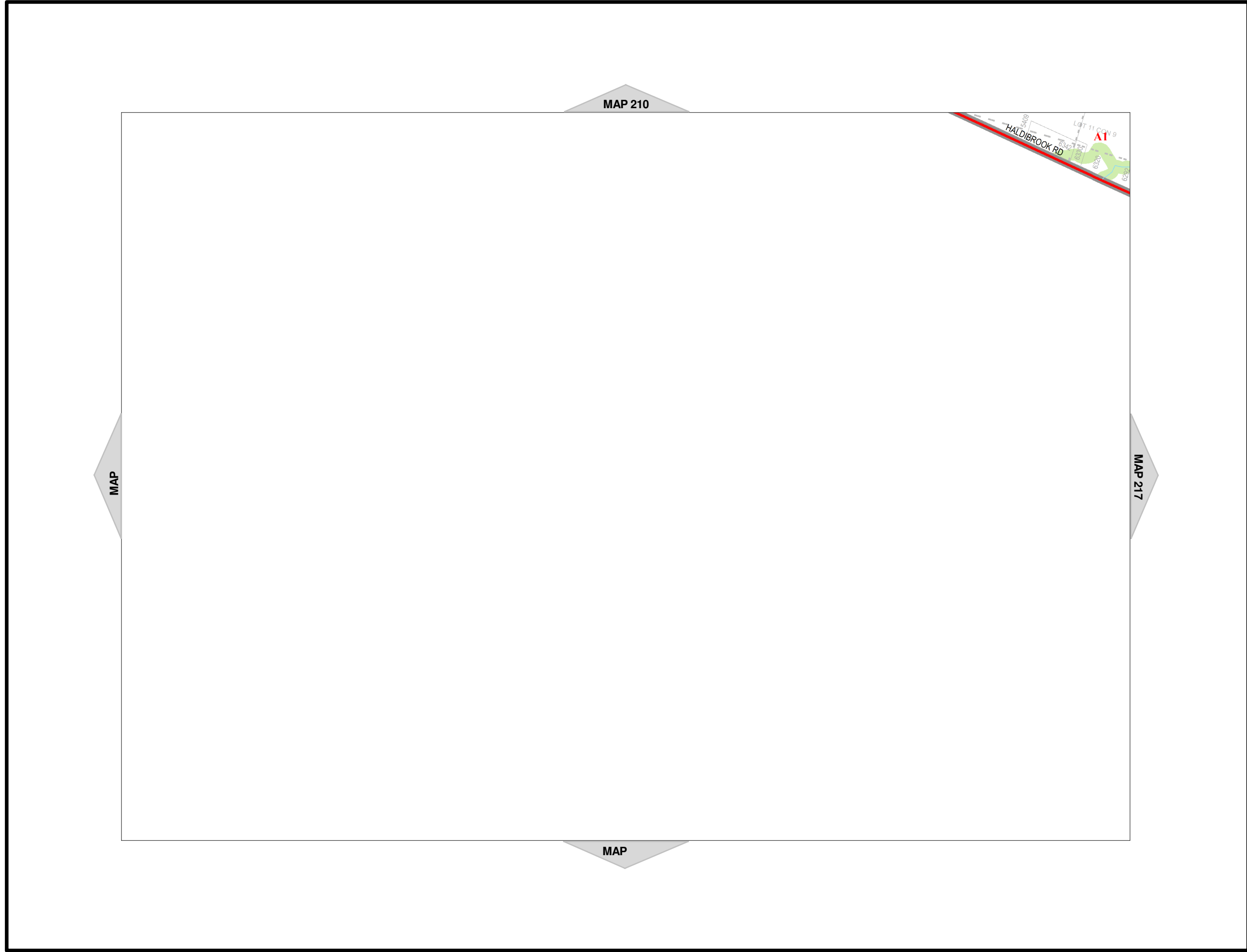
- Urban Boundary
- Lots and Concessions
- Zoning Boundary
- City Boundary
- RSA Boundary
- Special Exception
- Holding Provision
- Temporary Use
- NEC Development Control
- C.A. Regulated Area
- Area Subject to Different Zoning By-Law
- Stream



SCALE 1 : 10,000

MAP 215 of Schedule 'A'





Hamilton

City of Hamilton
Zoning By-Law 05-200

DRAFT

Map Reference Number	By-Law Number	Effective Date of By-Law

Legend

- Urban Boundary
- Lots and Concessions
- Zoning Boundary
- City Boundary
- RSA Boundary
- Special Exception
- Holding Provision
- Temporary Use
- NEC Development Control
- C.A. Regulated Area
- Area Subject to Different Zoning By-Law
- Stream



NORTH
SCALE 1 : 10,000

MAP 216 of Schedule 'A'















**City of Hamilton
Zoning By-Law 05-200**

DRAFT

Map Reference Number	By-Law Number	Effective Date of By-Law

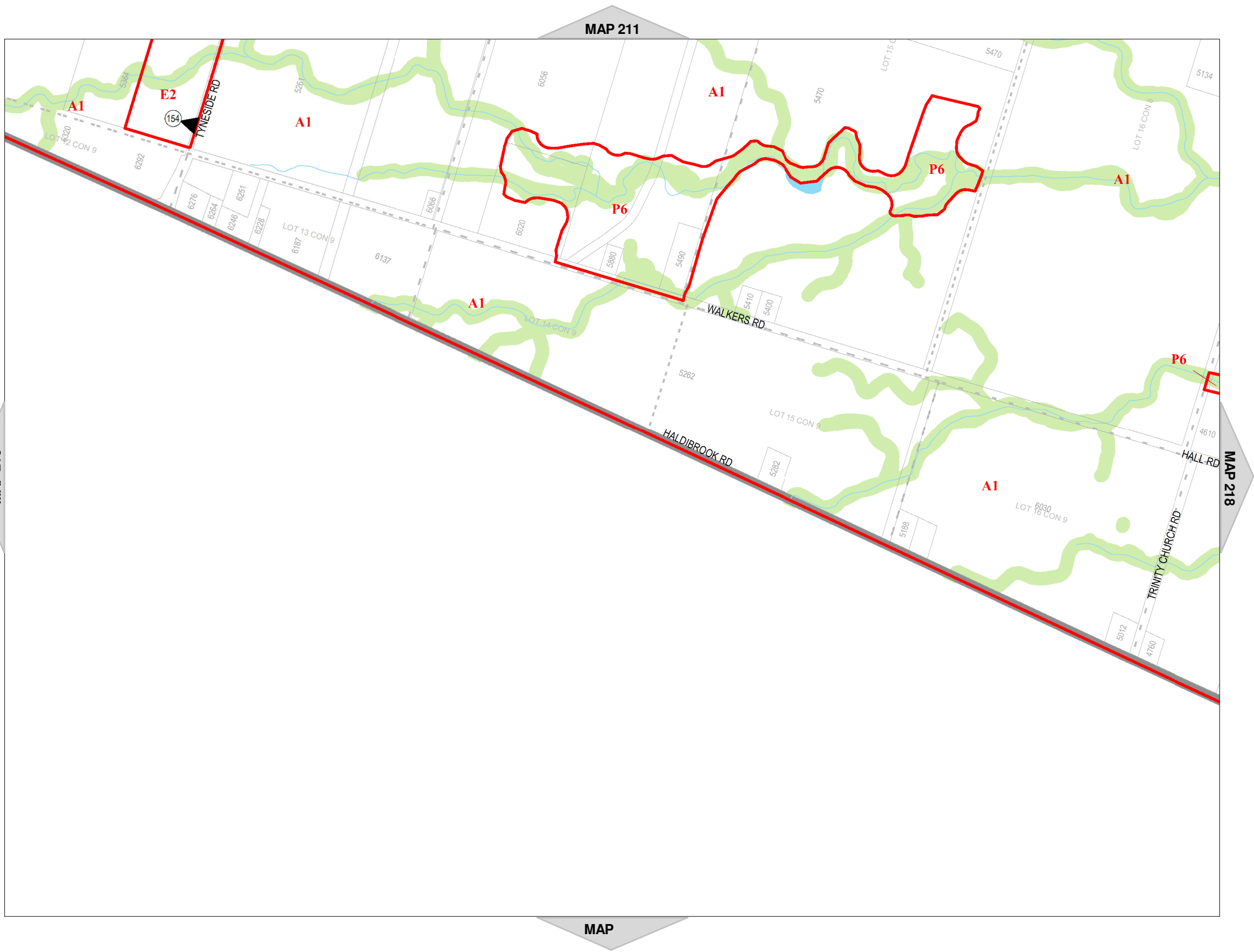
Legend

- | | |
|---|---|
|  | Urban Boundary |
|  | Lots and Concessions |
|  | Zoning Boundary |
|  | City Boundary |
|  | RSA Boundary |
|  | Special Exception |
|  | Holding Provision |
|  | Temporary Use |
|  | NEC Development Control |
|  | C.A. Regulated Area |
|  | Area Subject to Different Zoning By-Law |
|  | Stream |



SCALE 1 : 10,000

MAP 217 of Schedule 'A'





Hamilton

City of Hamilton
Zoning By-Law 05-200

DRAFT

Map Reference Number	By-Law Number	Effective Date of By-Law

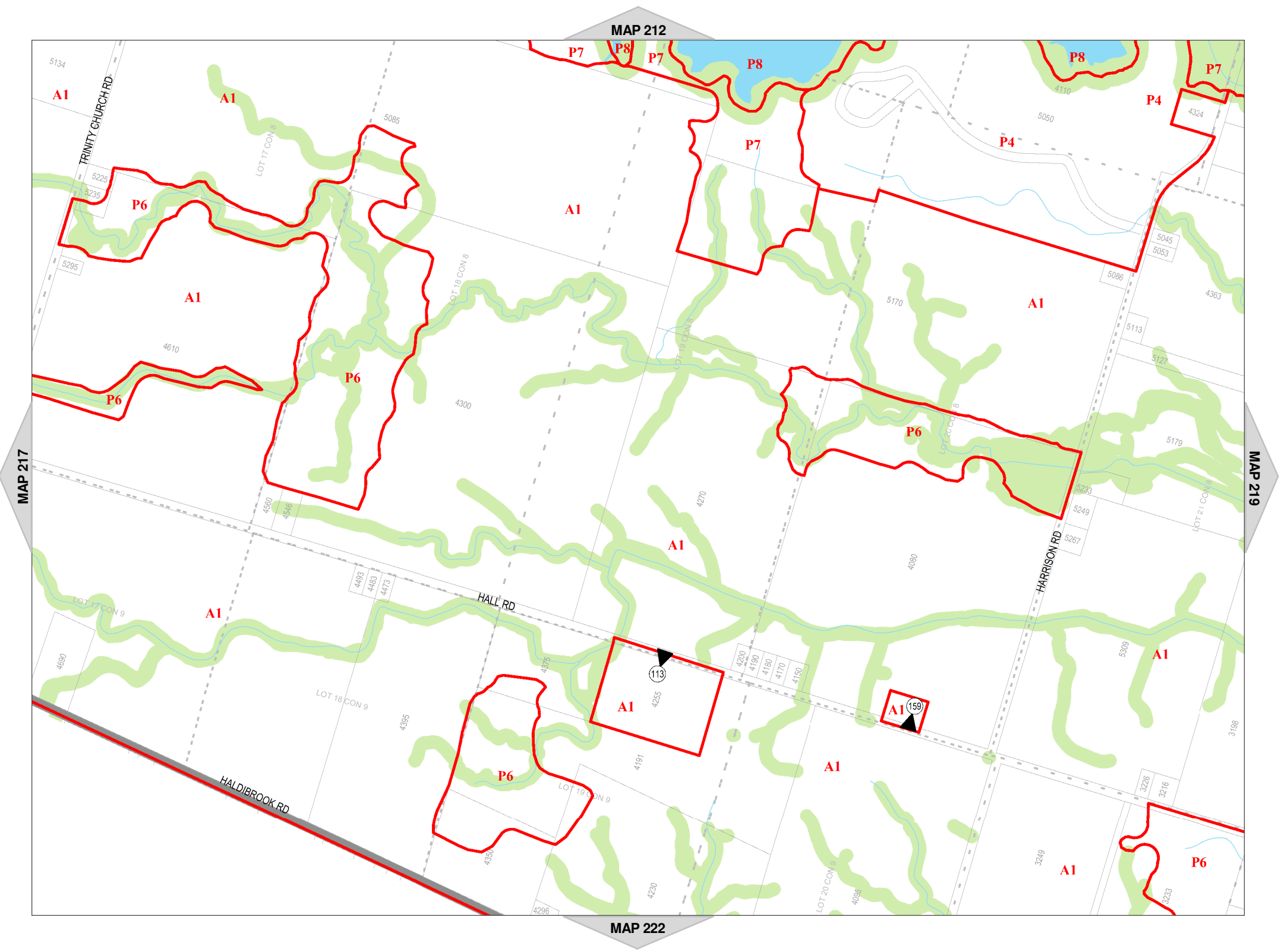
Legend

- Urban Boundary
- Lots and Concessions
- Zoning Boundary
- City Boundary
- RSA Boundary
- Special Exception
- Holding Provision
- Temporary Use
- NEC Development Control
- C.A. Regulated Area
- Area Subject to Different Zoning By-Law
- Stream



SCALE 1 : 10,000

MAP 218 of Schedule 'A'





Hamilton

City of Hamilton
Zoning By-Law 05-200

DRAFT

Map Reference Number	By-Law Number	Effective Date of By-Law

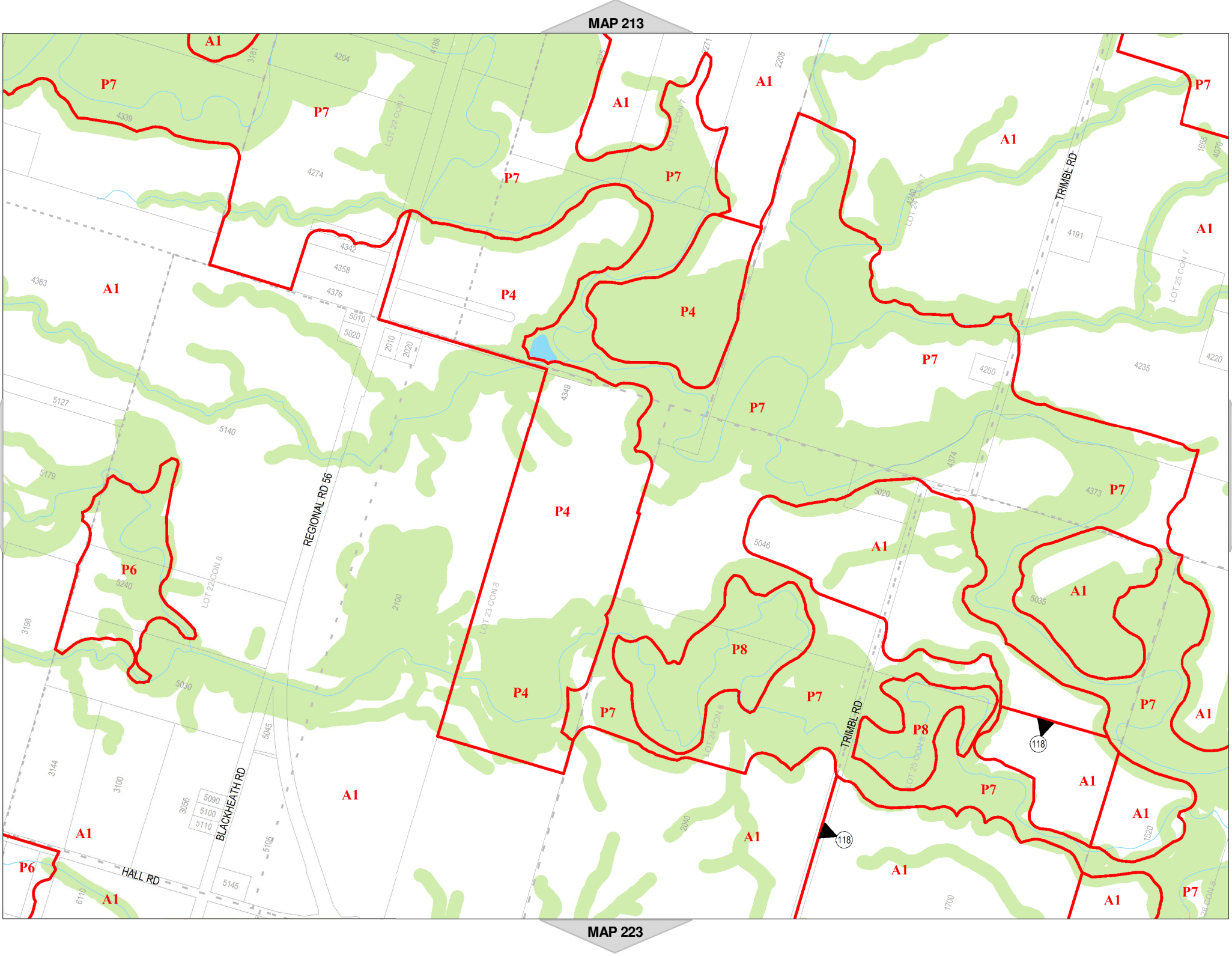
Legend

- Urban Boundary
- Lots and Concessions
- Zoning Boundary
- City Boundary
- RSA Boundary
- Special Exception
- Holding Provision
- Temporary Use
- NEC Development Control
- C.A. Regulated Area
- Area Subject to Different Zoning By-Law
- Stream



SCALE 1 : 10,000

MAP 219 of Schedule 'A'





Hamilton

City of Hamilton
Zoning By-Law 05-200

DRAFT

Map Reference Number	By-Law Number	Effective Date of By-Law

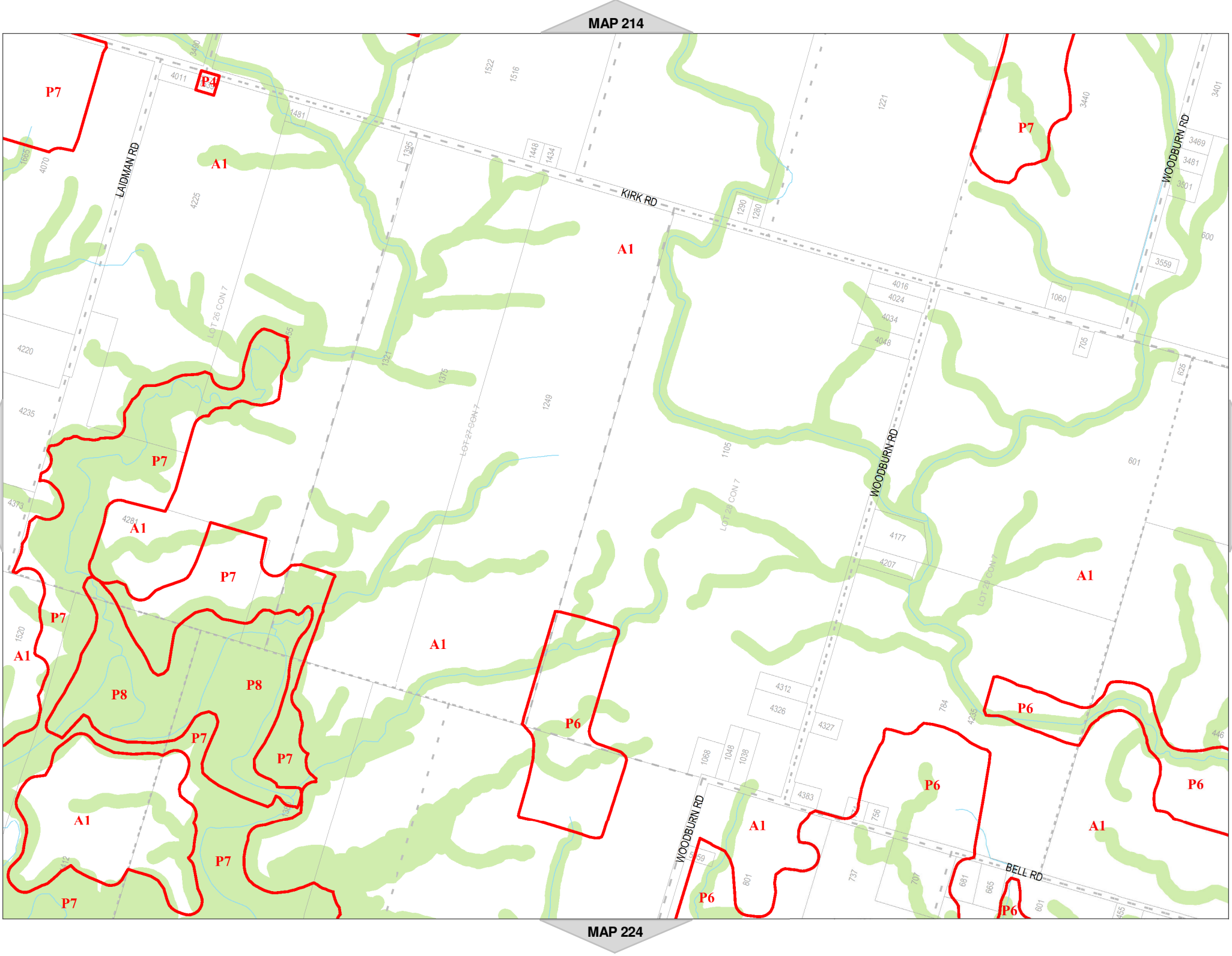
Legend

- Urban Boundary
- Lots and Concessions
- Zoning Boundary
- City Boundary
- RSA Boundary
- Special Exception
- Holding Provision
- Temporary Use
- NEC Development Control
- C.A. Regulated Area
- Area Subject to Different Zoning By-Law
- Stream



SCALE 1 : 10,000

MAP 220 of Schedule 'A'

















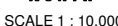
**City of Hamilton
Zoning By-Law 05-200**

DRAFT

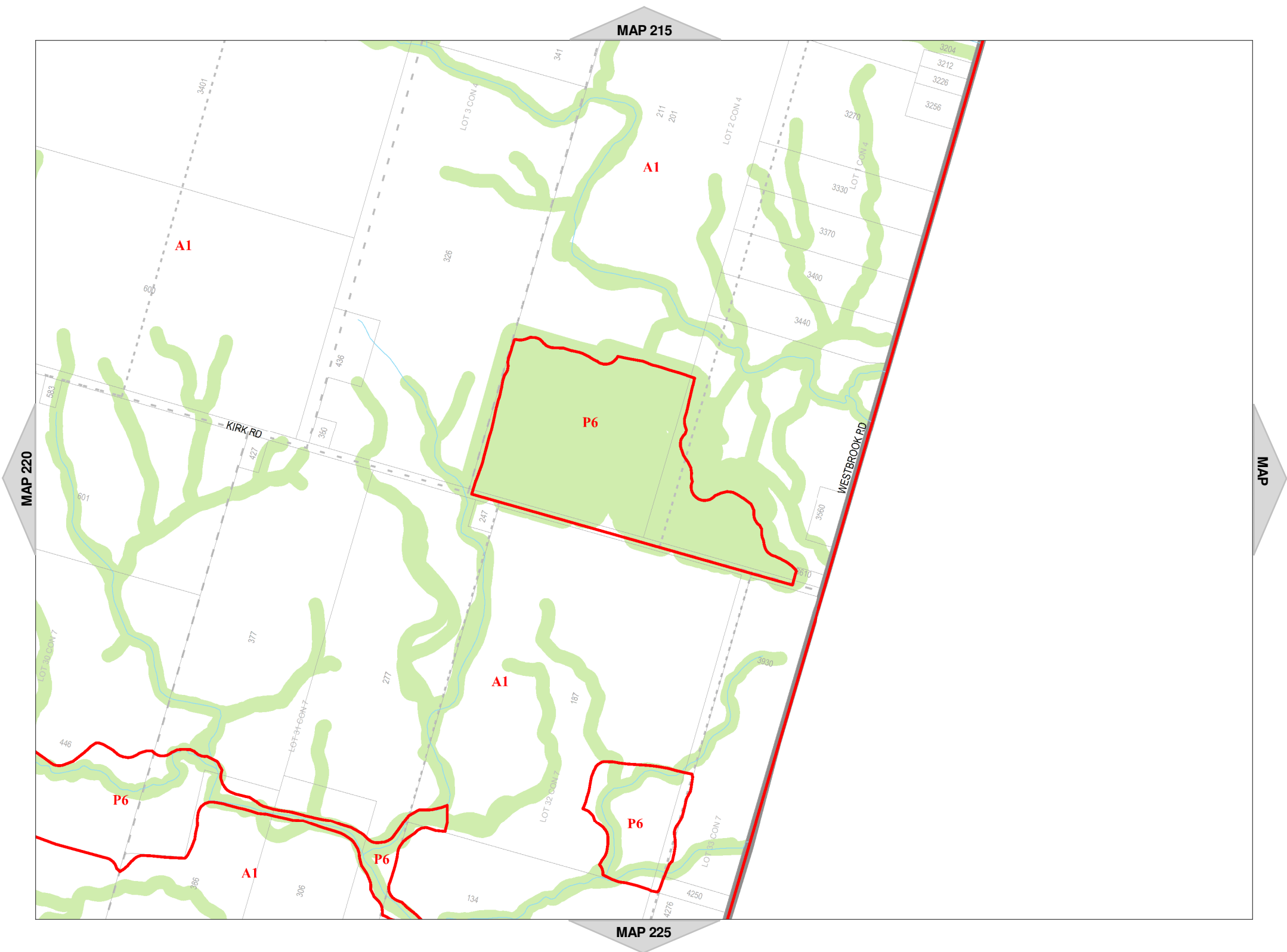
Map Reference Number	By-Law Number	Effective Date of By-Law

Legend

- | | |
|---|--|
|  | Urban Boundary |
|  | Lots and Concessions |
|  | Zoning Boundary |
|  | City Boundary |
|  | RSA Boundary |
|  | Special Exception |
|  | Holding Provision |
|  | Temporary Use |
|  | NEC Development Control |
|  | C.A. Regulated Area |
|  | Area Subject to Different
Zoning By-Law |
|  | Stream |



MAP 221 of Schedule 'A'

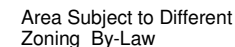
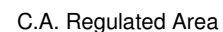
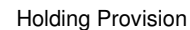
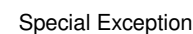
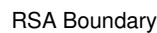
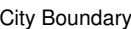




**City of Hamilton
Zoning By-Law 05-200**

DRAFT

Legend



SCALE 1 : 10,000

MAP 222 of Schedule 'A'



Hamilton

City of Hamilton
Zoning By-Law 05-200

DRAFT

Map Reference Number	By-Law Number	Effective Date of By-Law

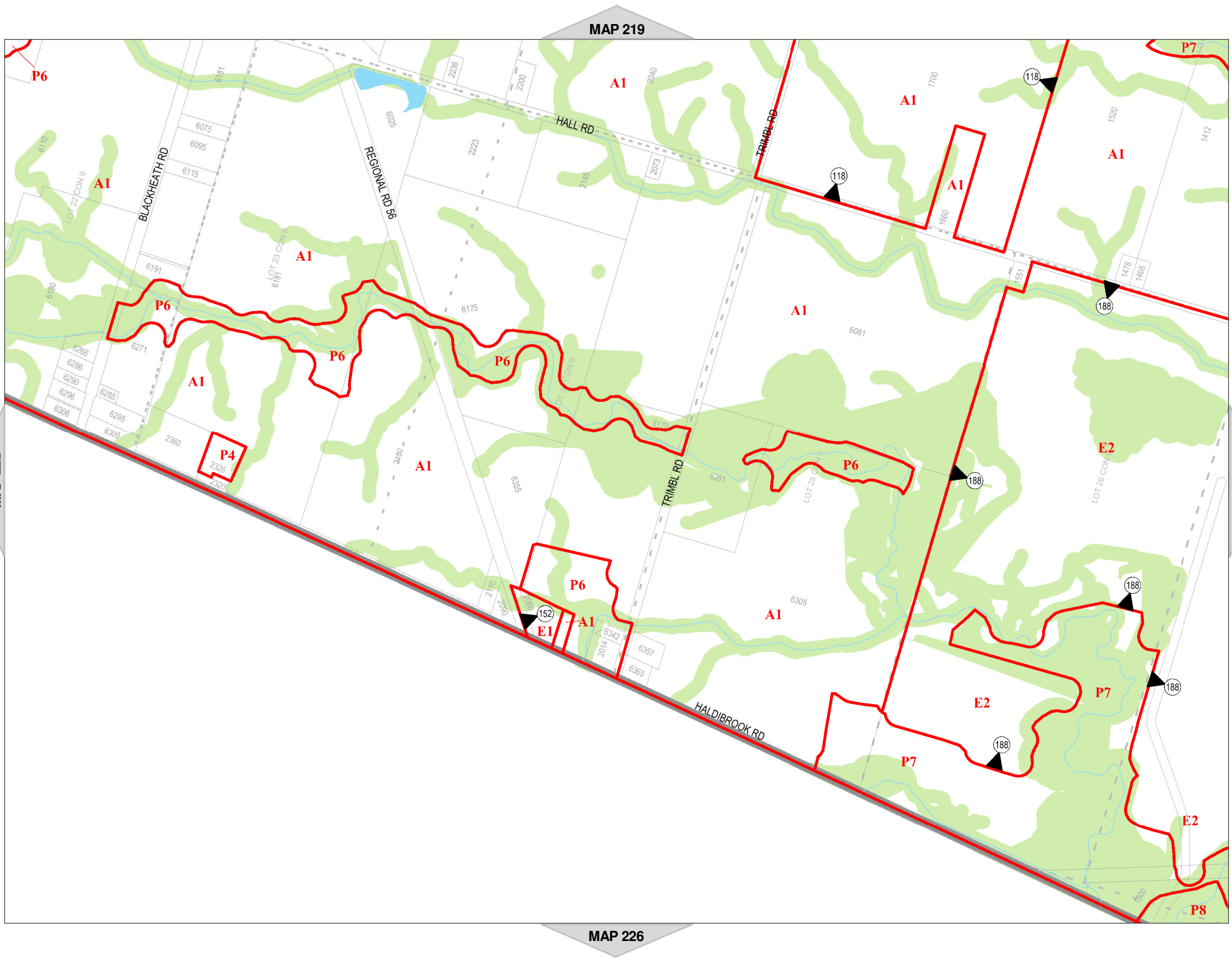
Legend

- Urban Boundary
- Lots and Concessions
- Zoning Boundary
- City Boundary
- RSA Boundary
- Special Exception
- Holding Provision
- Temporary Use
- NEC Development Control
- C.A. Regulated Area
- Area Subject to Different Zoning By-Law
- Stream



SCALE 1 : 10,000

MAP 223 of Schedule 'A'





Hamilton

City of Hamilton
Zoning By-Law 05-200

DRAFT

Map Reference Number	By-Law Number	Effective Date of By-Law

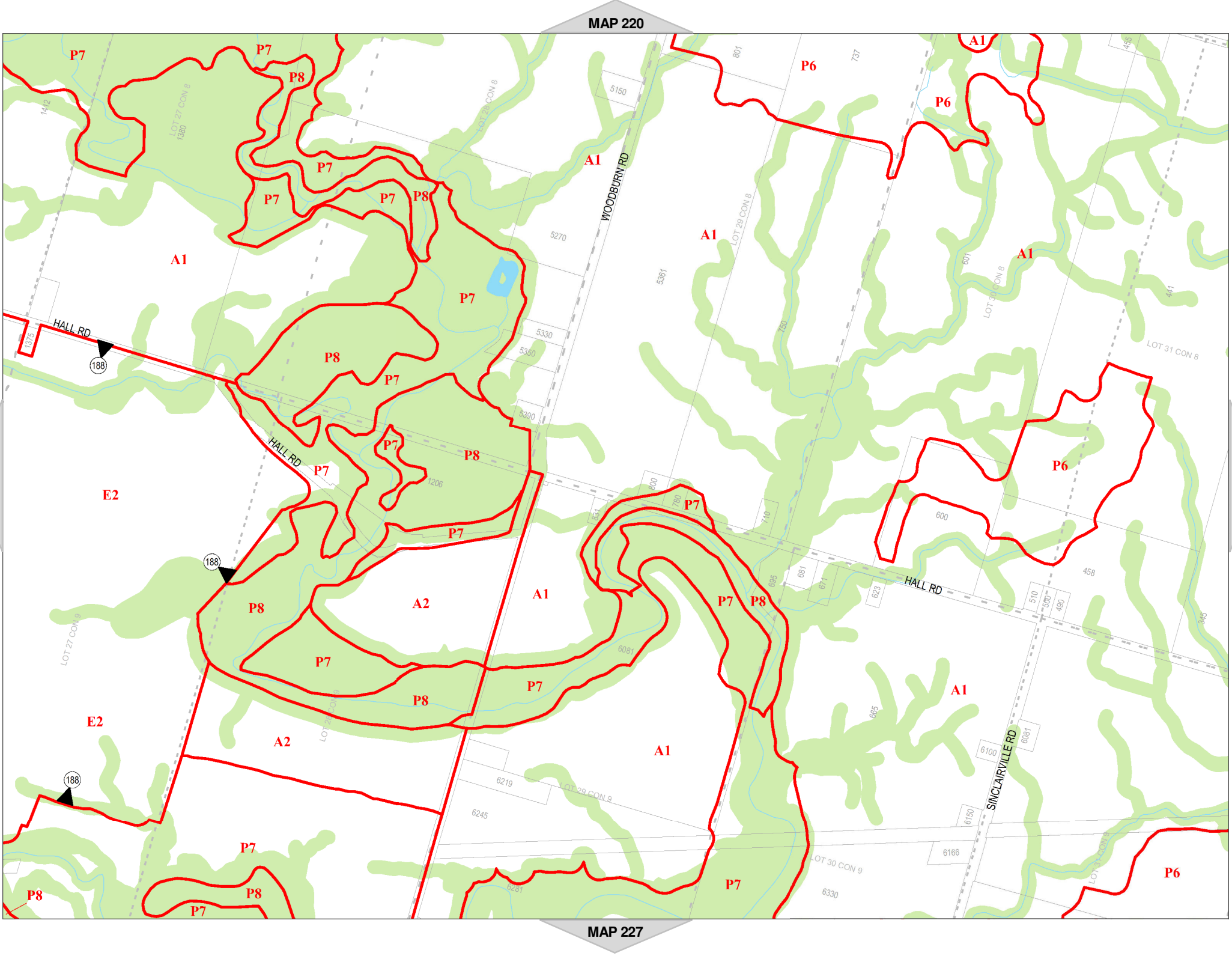
Legend

- Urban Boundary
- Lots and Concessions
- Zoning Boundary
- City Boundary
- RSA Boundary
- Special Exception
- Holding Provision
- Temporary Use
- NEC Development Control
- C.A. Regulated Area
- Area Subject to Different Zoning By-Law
- Stream



SCALE 1 : 10,000

MAP 224 of Schedule 'A'





Hamilton

City of Hamilton
Zoning By-Law 05-200

DRAFT

Map Reference Number	By-Law Number	Effective Date of By-Law

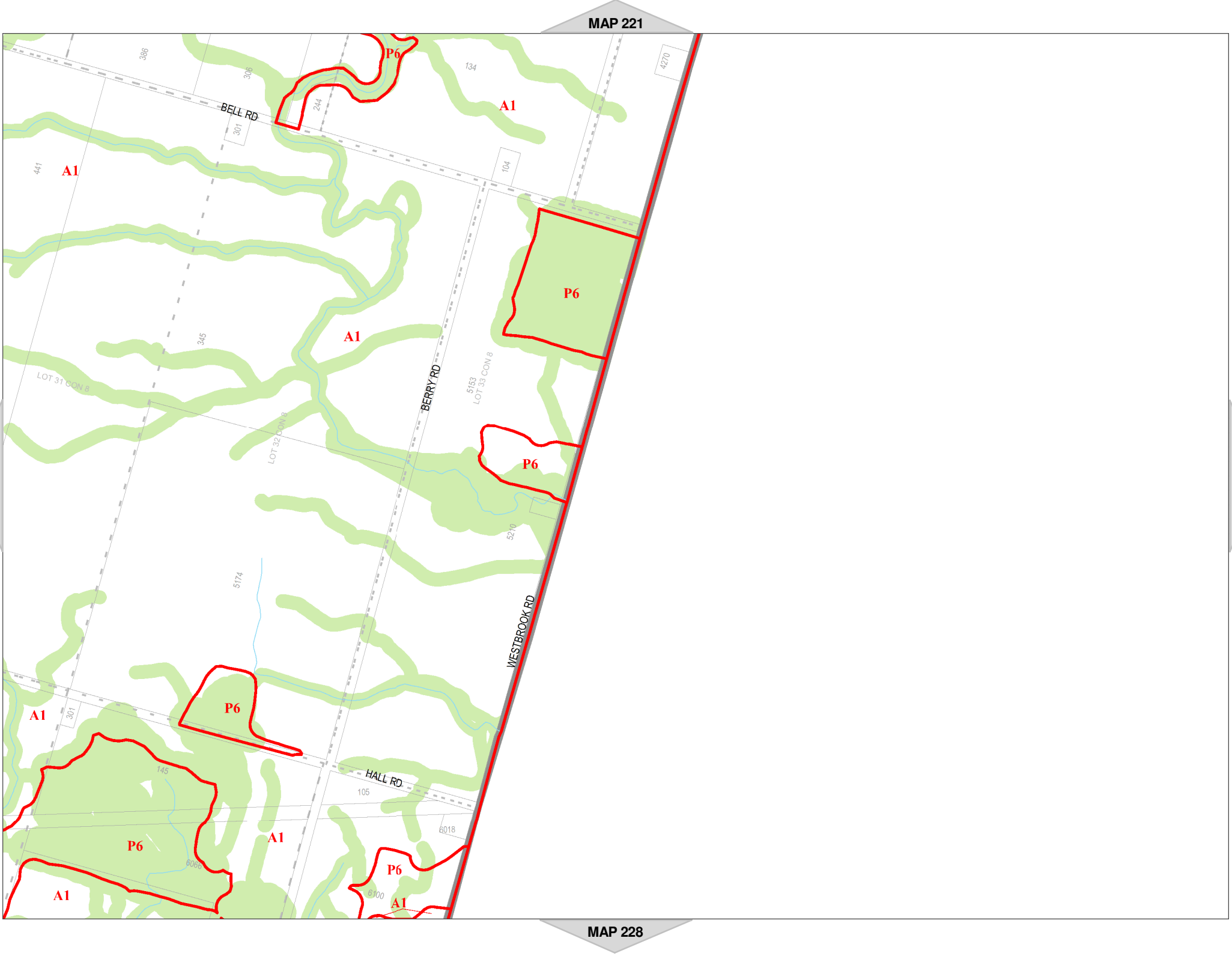
Legend


- Urban Boundary
- Lots and Concessions
- Zoning Boundary
- City Boundary
- RSA Boundary
- Special Exception
- Holding Provision
- Temporary Use
- NEC Development Control
- C.A. Regulated Area
- Area Subject to Different Zoning By-Law
- Stream



NORTH
SCALE 1 : 10,000

MAP 225 of Schedule 'A'





Hamilton

City of Hamilton
Zoning By-Law 05-200

DRAFT

Map Reference Number	By-Law Number	Effective Date of By-Law

Legend

- Urban Boundary
- Lots and Concessions
- Zoning Boundary
- City Boundary
- RSA Boundary
- Special Exception
- Holding Provision
- Temporary Use
- NEC Development Control
- C.A. Regulated Area
- Area Subject to Different Zoning By-Law
- Stream



NORTH
SCALE 1 : 10,000

MAP 226 of Schedule 'A'



Hamilton

City of Hamilton
Zoning By-Law 05-200

DRAFT

Map Reference Number	By-Law Number	Effective Date of By-Law

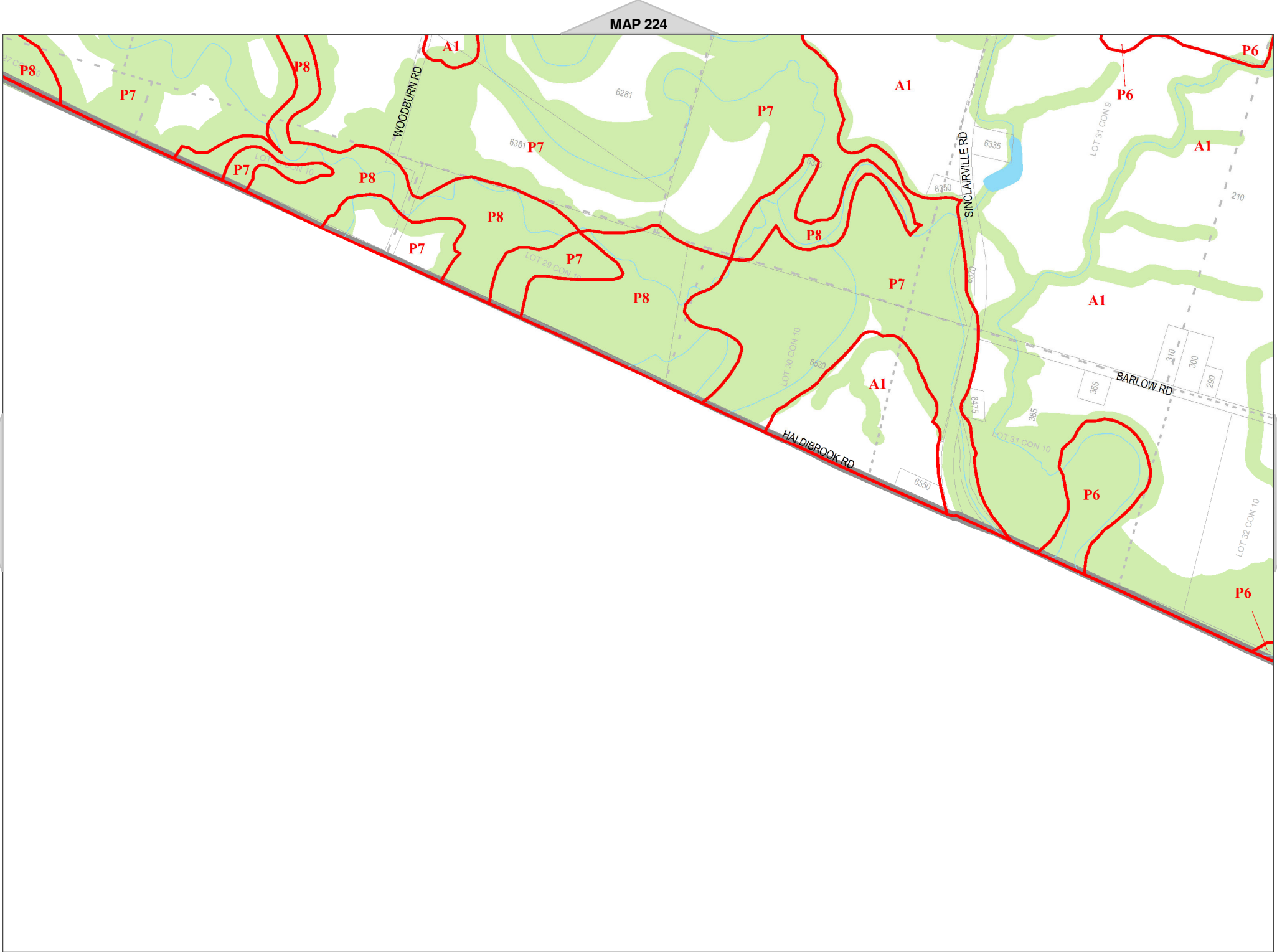
Legend

- Urban Boundary
- Lots and Concessions
- Zoning Boundary
- City Boundary
- RSA Boundary
- Special Exception
- Holding Provision
- Temporary Use
- NEC Development Control
- C.A. Regulated Area
- Area Subject to Different Zoning By-Law
- Stream



NORTH
SCALE 1 : 10,000

MAP 227 of Schedule 'A'

















Hamilton

City of Hamilton
Zoning By-Law 05-200

DRAFT

Map Reference Number	By-Law Number	Effective Date of By-Law

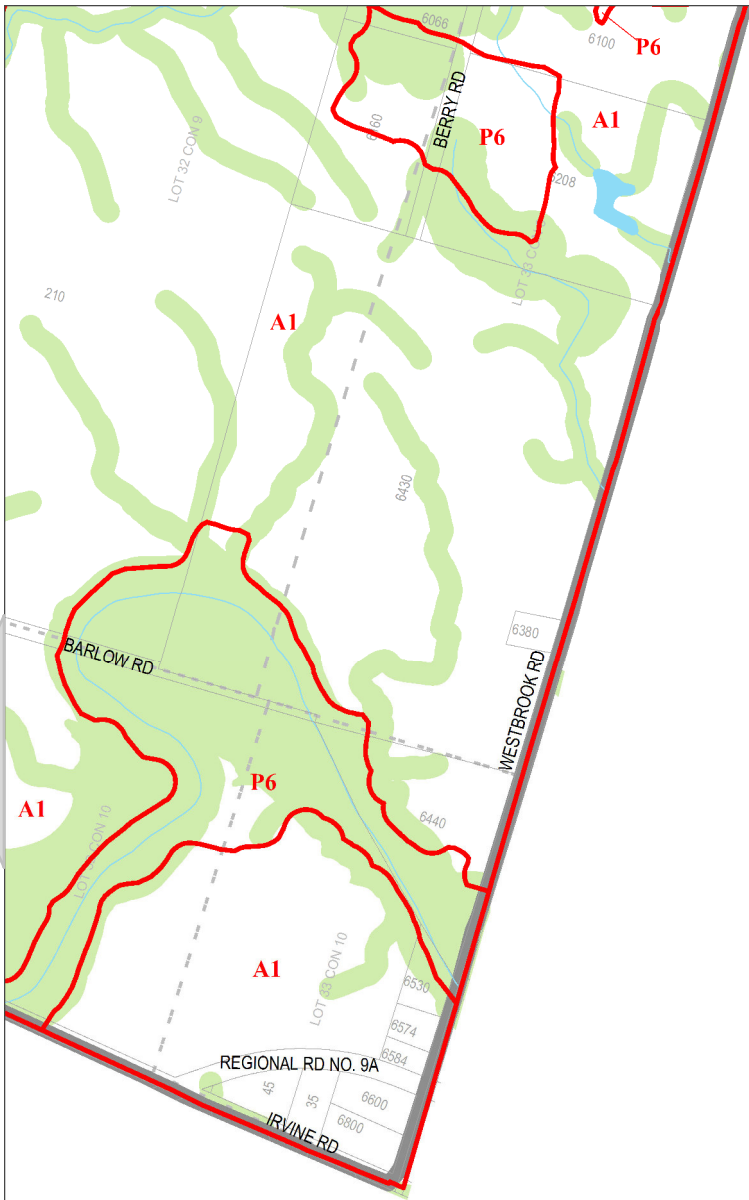
Legend

-  Urban Boundary
-  Lots and Concessions
-  Zoning Boundary
-  City Boundary
-  RSA Boundary
-  Special Exception
-  Holding Provision
-  Temporary Use
-  NEC Development Control
-  C.A. Regulated Area
-  Area Subject to Different Zoning By-Law
-  Stream



NORTH
SCALE 1 : 10,000

MAP 228 of Schedule 'A'



MAP 225

MAP 227

MAP

MAP