Hamilton

Welcome to
The City of Hamilton
Planning Committee
Tuesday, August 11, 2015

PED15112 – (ZAC-14-036)

Application for a Zoning By-law Amendment for Lands Located at 601 Barton Street East, Hamilton.

Presenter: Greg Macdonald

Hamilton

PED15112
APPENDIX "A"

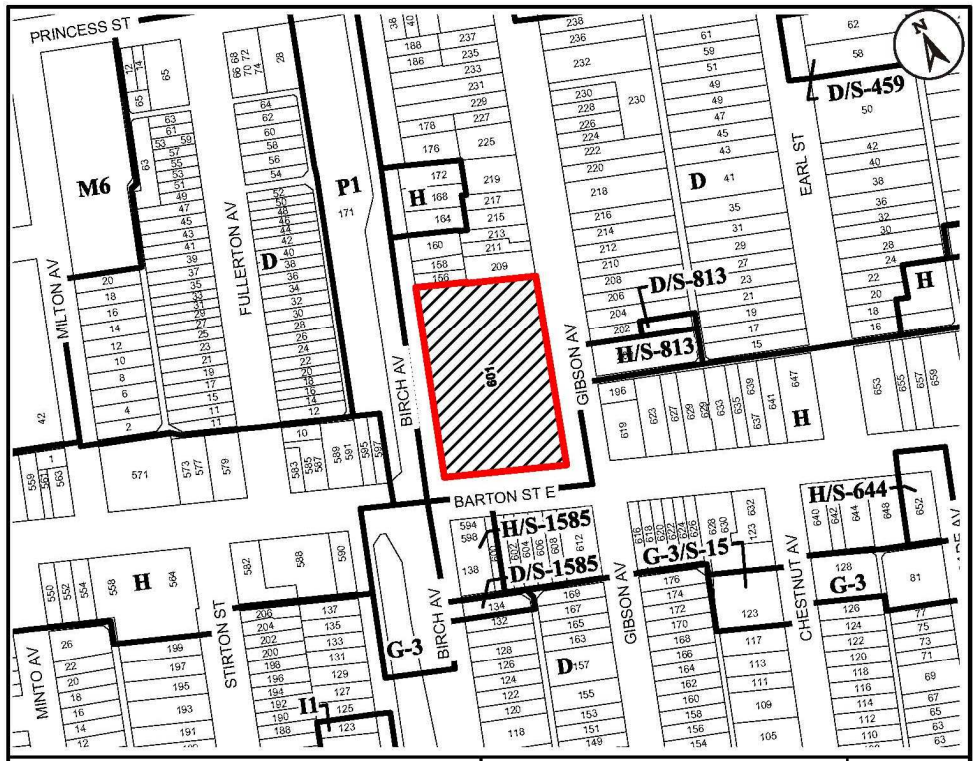

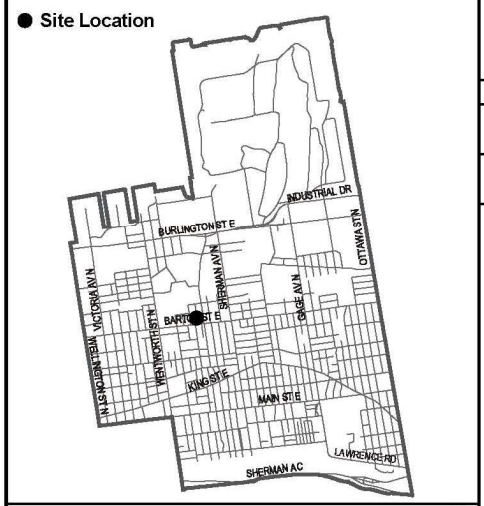

Key Map - Ward 3

N.T.S.

Location Map

Hamilton

PLANNING AND ECONOMIC DEVELOPMENT DEPARTMENT

File Name/Number:	Date:
ZAC-14-036	Oct. 30, 2014

Appendix "A"	Scale:	Planner/Technician:
	N.T.S.	JM/GS

Subject Property

601 Barton Street East

Hamilton

PED15112
APPENDIX "C"

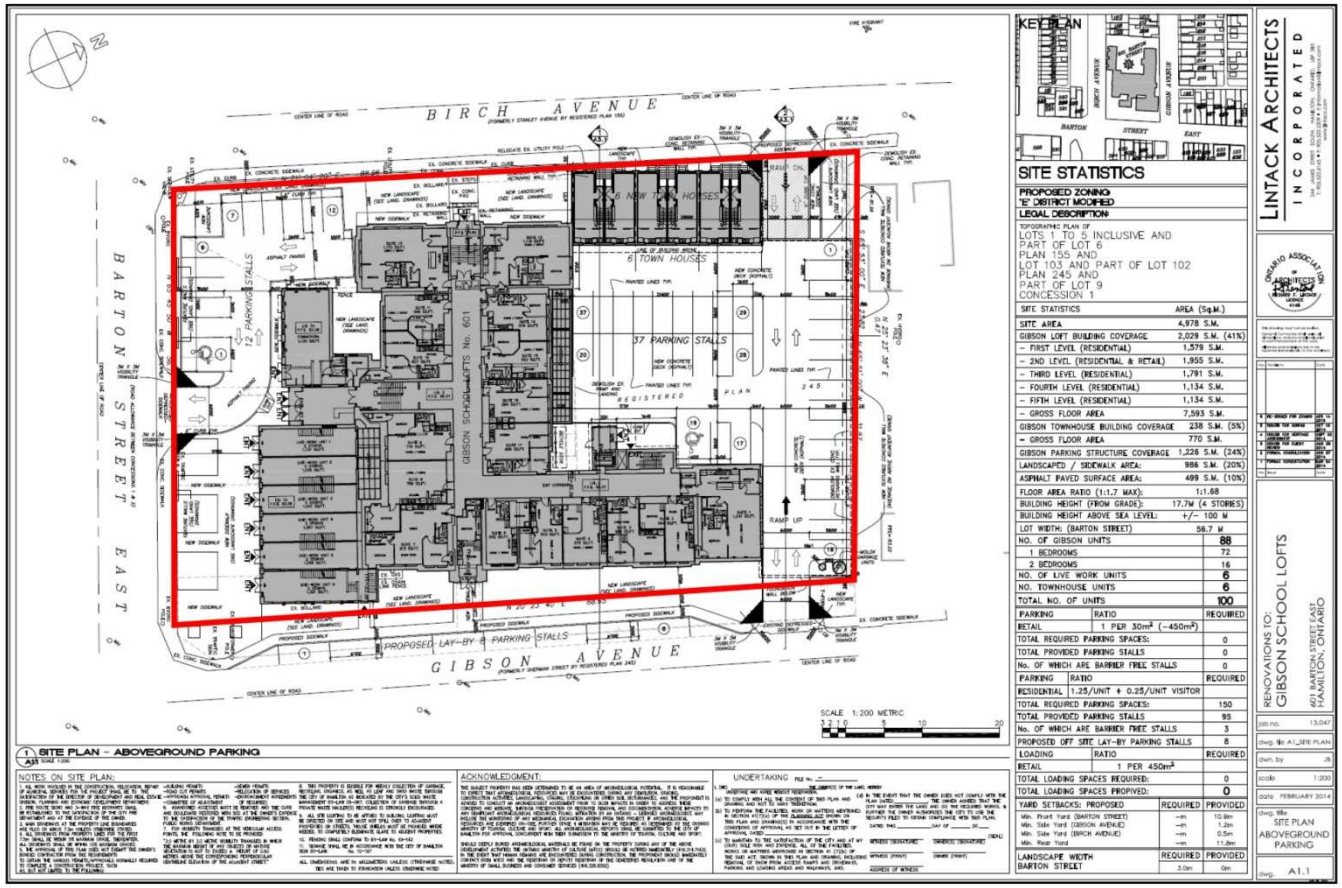

Hamilton

PED15112
APPENDIX "C"

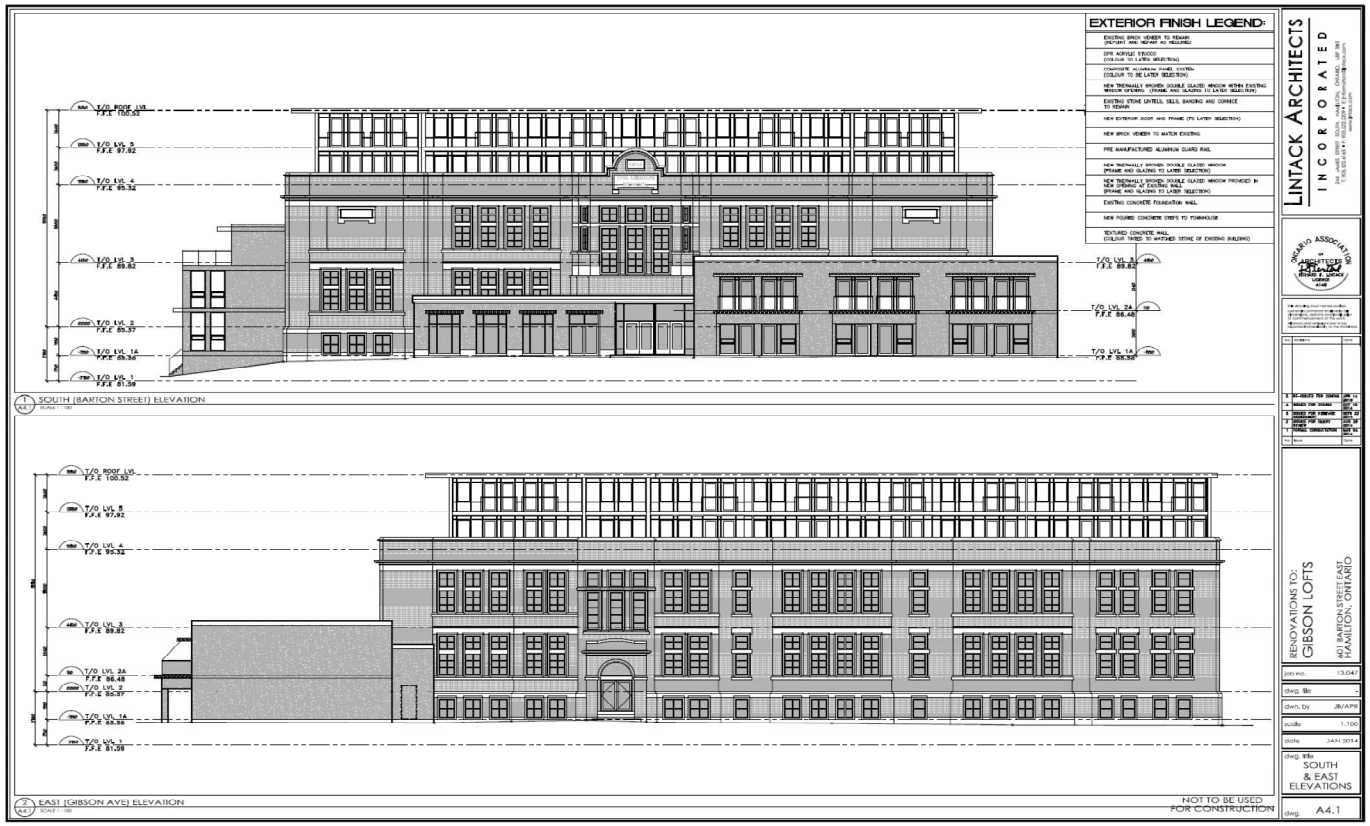

Hamilton

PED15112
APPENDIX "C"

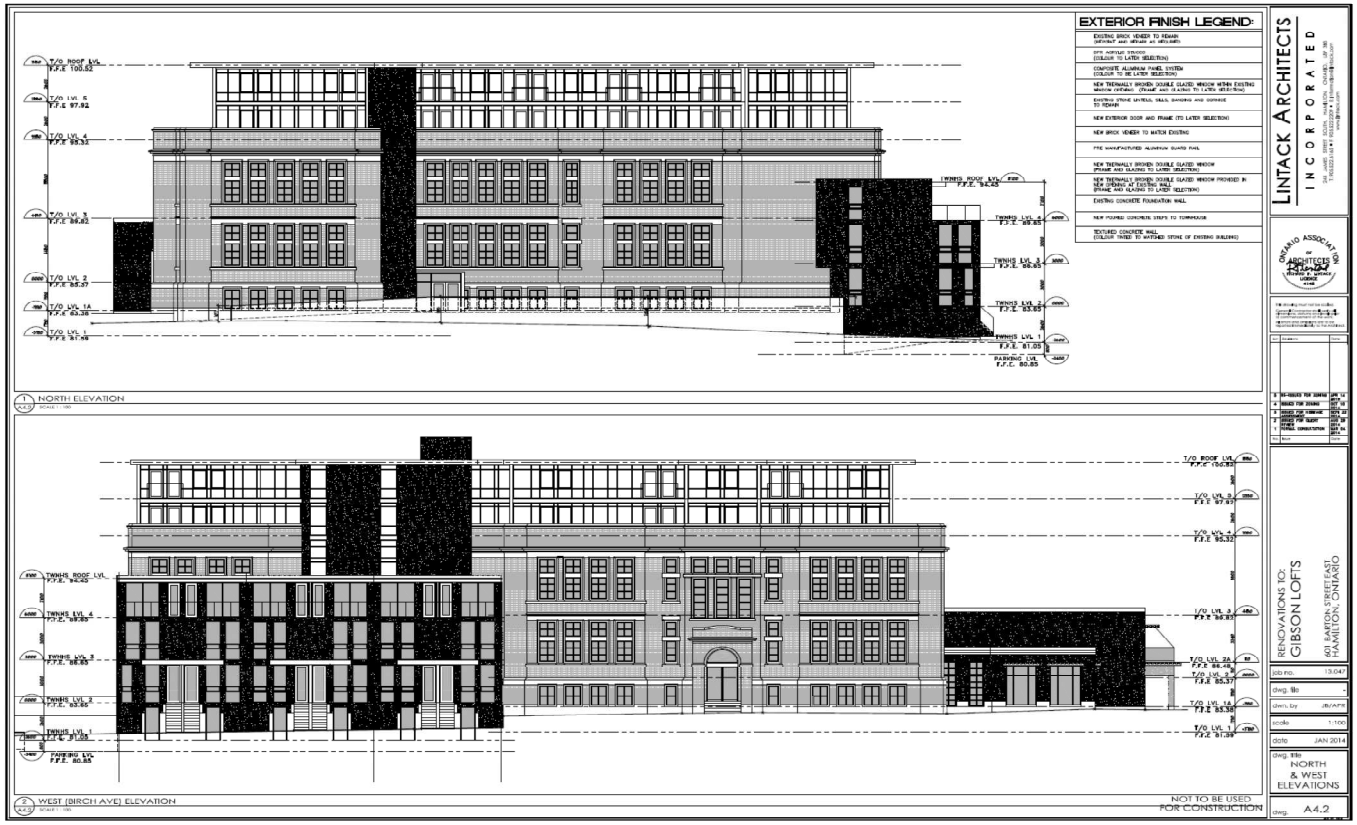

Hamilton

PED15112
APPENDIX "D"

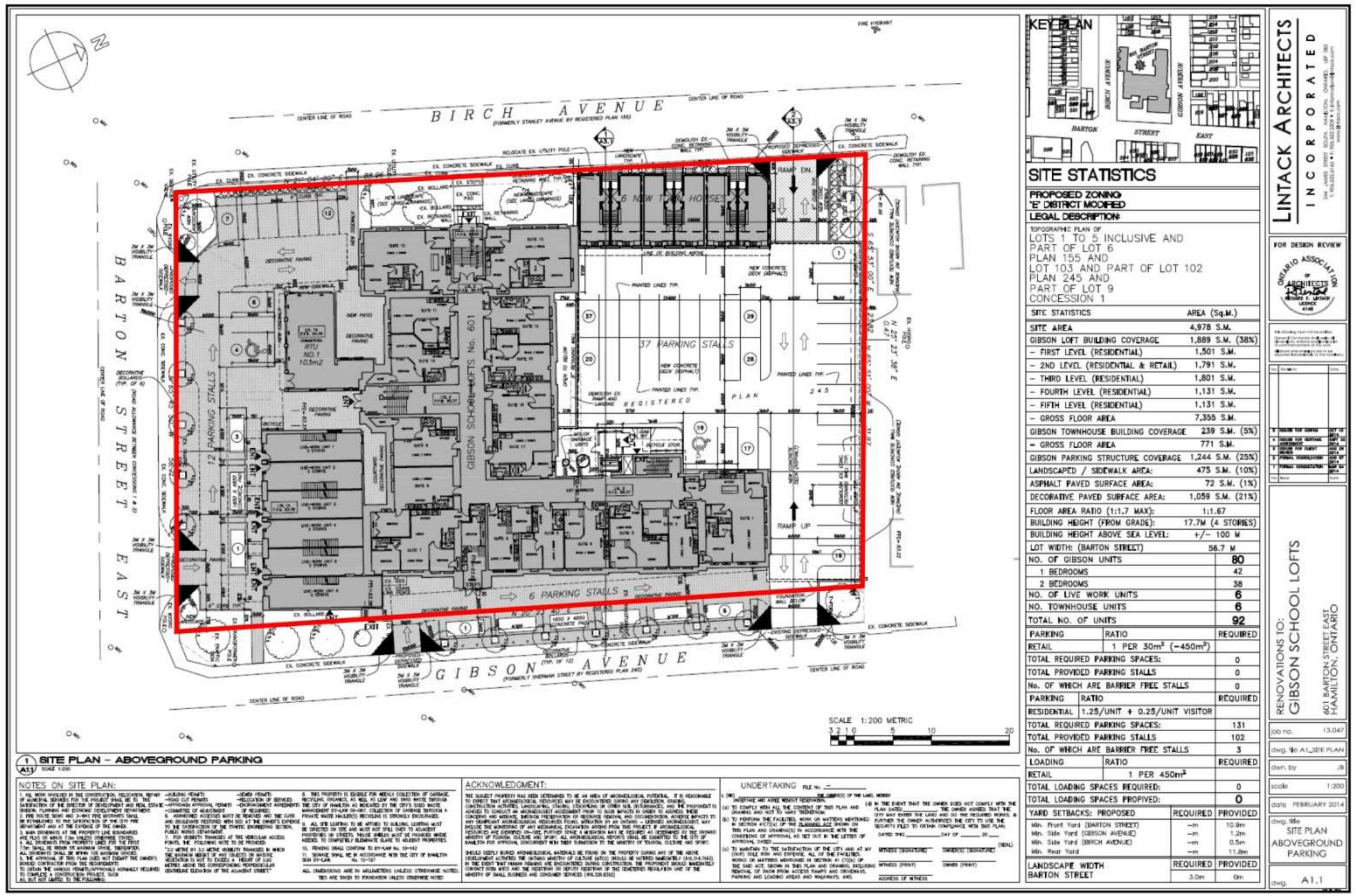

Hamilton

PED15112

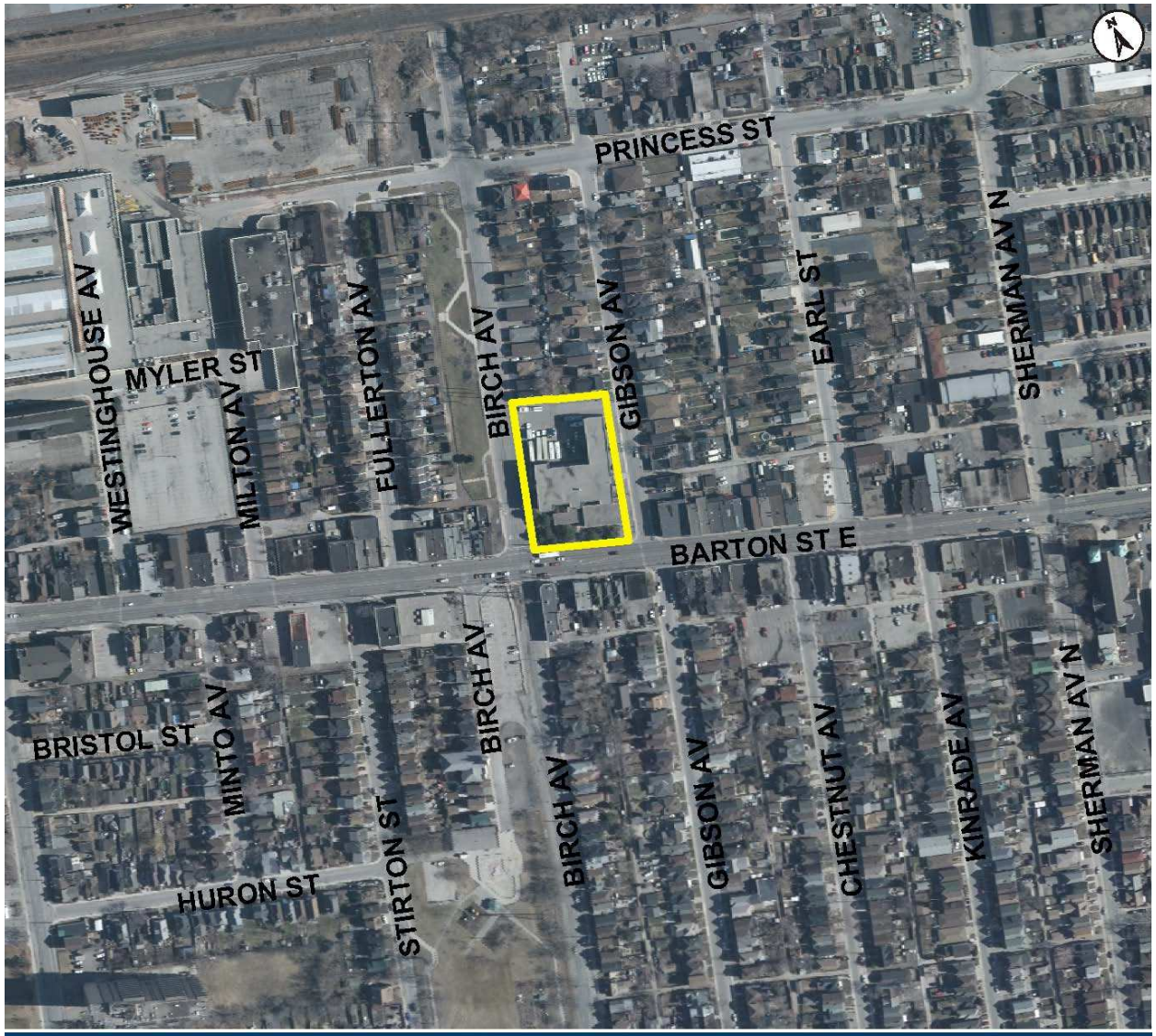

Subject Property

601 Barton Street East, Hamilton

Hamilton

Photo 1 – 601 Barton Street East.

Hamilton

Photo 2 – West side of Gibson School from Birch Avenue.

Hamilton

Photo 3 – Subject Lands from Gibson Avenue and Barton Street East.

Hamilton



Photo 4 – East side of Subject Lands from Gibson Avenue.

Hamilton



Photo 5 – Rear of Subject Lands from Gibson Avenue.

Hamilton

Photo 6 – Rear of Subject Lands from Birch Avenue.

Hamilton

Photo 7 – View South along Gibson Avenue.

Hamilton



Photo 8 – Northwest corner of Barton Street East and Birch Avenue.

Hamilton



Photo 9 – View Southwest of Barton Street East and Birch Avenue, City Parking Lot and Hydro Corridor.

Hamilton

Photo 10 – View Northerly along Birch Avenue of City Park and Hydro Corridor.

Hamilton

Photo 11 – Southeast corner of Barton Street East and Birch Avenue.

Hamilton

Photo 12 – Northeast corner of Barton Street East and Gibson Avenue.

Hamilton



Photo 13 – Southwest corner of Barton Street East and Gibson Avenue.

Hamilton

Photo 14 – East side of Gibson Avenue across from Subject Lands.

Hamilton

Photo 15 – West along Barton Street East from Subject Lands.

Hamilton

Photo 16 – East along Barton Street East and Subject Lands.

Hamilton

Thank You for Attending The City of Hamilton Planning Committee.

Hamilton