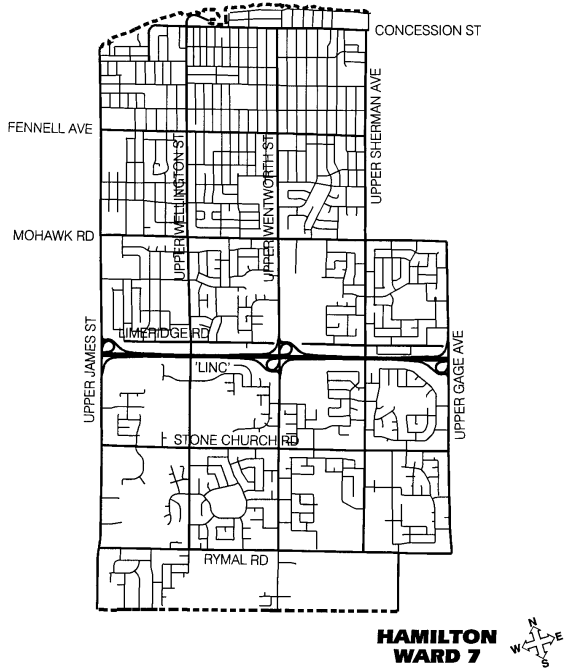


KEY MAP



LOCATION PLAN

PROPOSED STOP CONTROL:

Washington Street at Purdy Court

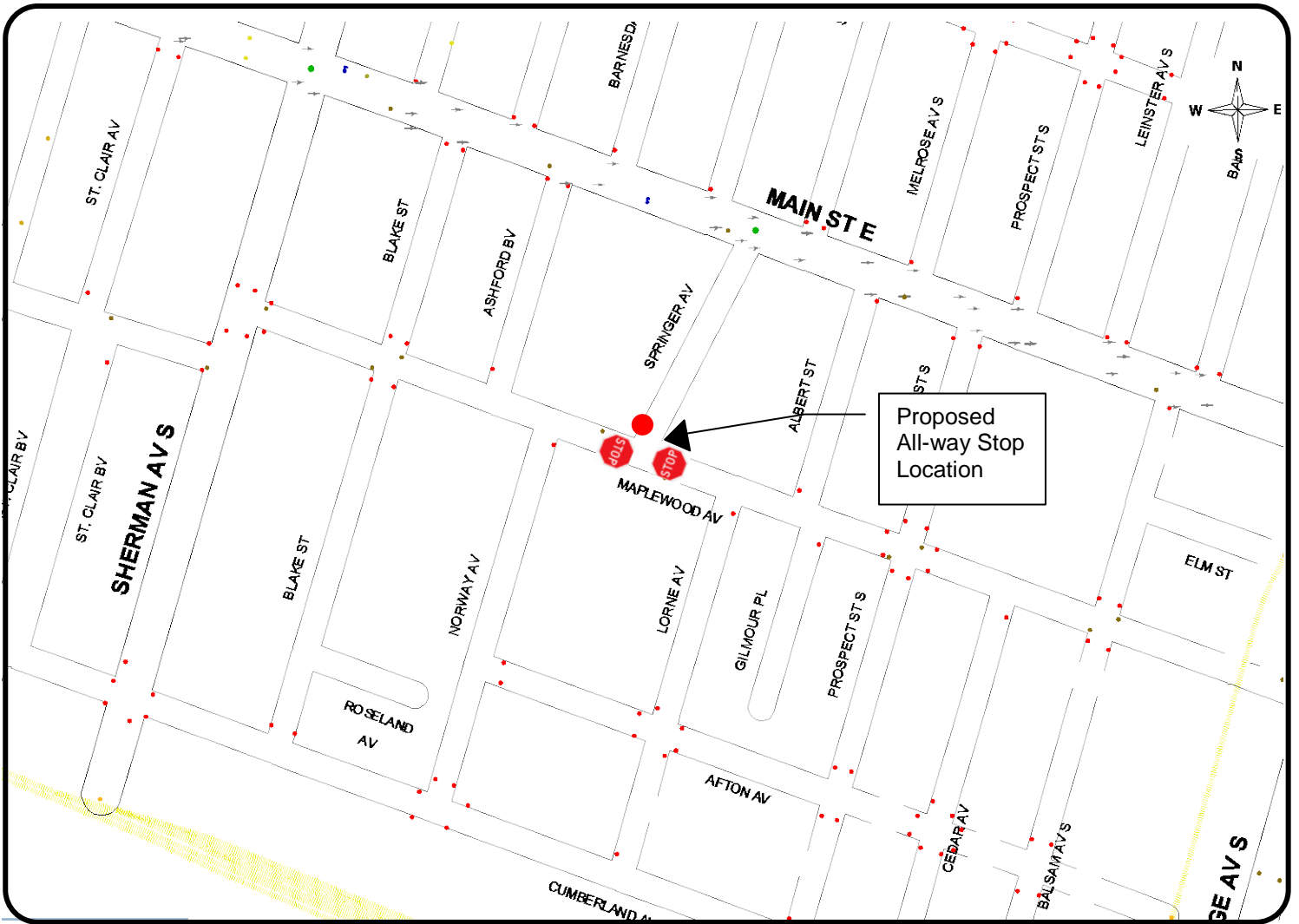
Corporate Assets & Strategic Planning
PUBLIC WORKS DEPARTMENT

LEGEND

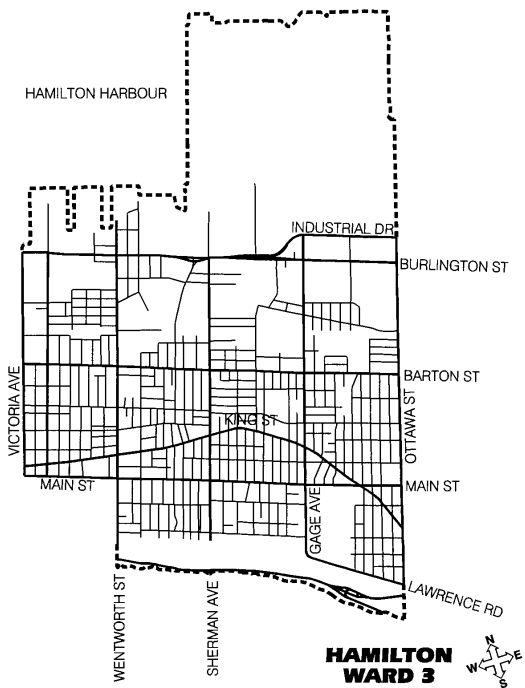
- EXISTING STOP
- PROPOSED STOP

SCALE
NOT TO SCALE

DATE
August 31, 2015



KEY MAP



HAMILTON WARD 3

LOCATION PLAN

PROPOSED STOP CONTROL:

Maplewood Avenue and Springer Avenue

Corporate Assets & Strategic Planning
PUBLIC WORKS DEPARTMENT

LEGEND

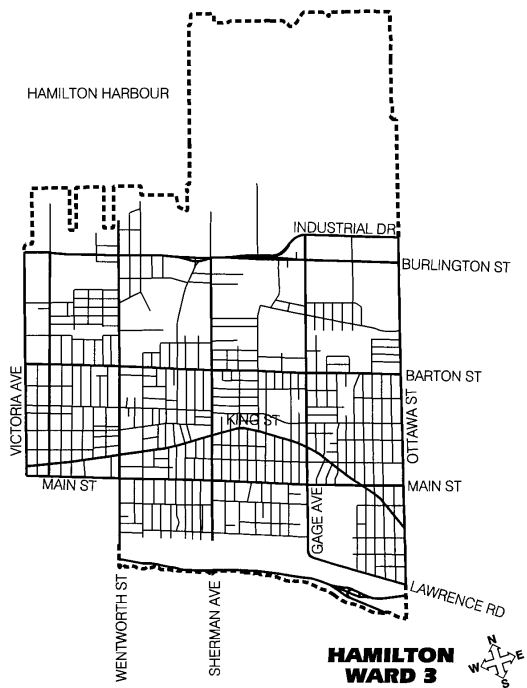
- EXISTING STOP
- PROPOSED STOP

SCALE
NOT TO SCALE

DATE
August 31, 2015



KEY MAP



HAMILTON WARD 3

LOCATION PLAN

PROPOSED STOP CONTROL:

Dunsmure Road and Grosvenor Avenue North

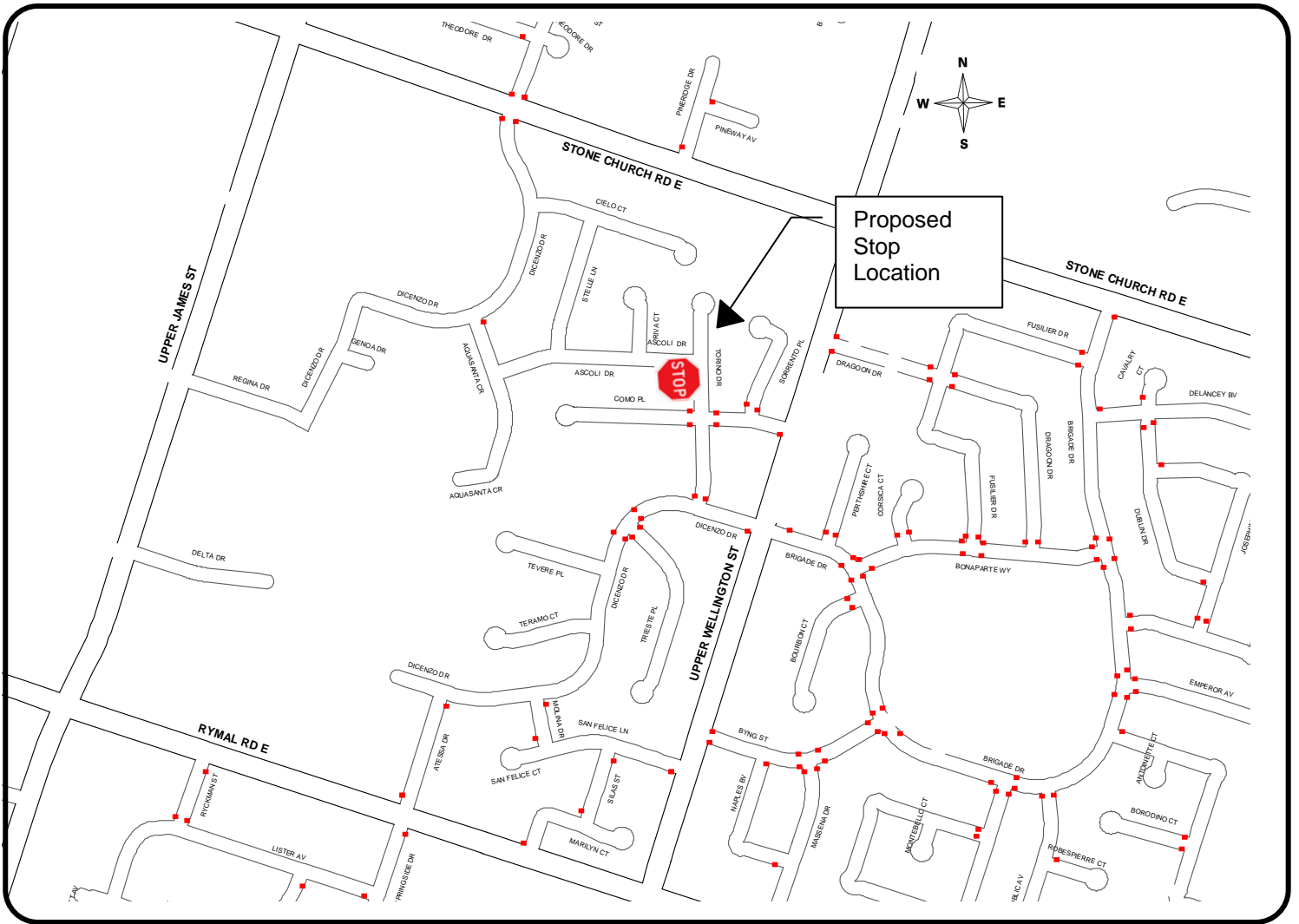
Corporate Assets & Strategic Planning
PUBLIC WORKS DEPARTMENT

LEGEND

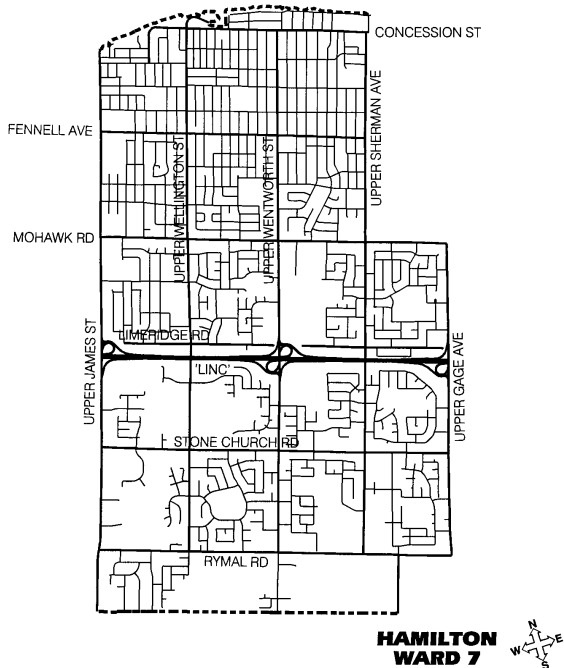
- EXISTING STOP
- PROPOSED STOP

SCALE
NOT TO SCALE

DATE
August 31, 2015



KEY MAP



**HAMILTON
WARD 7**

LOCATION PLAN

PROPOSED STOP CONTROL:

Ascoli Drive at Torino Drive

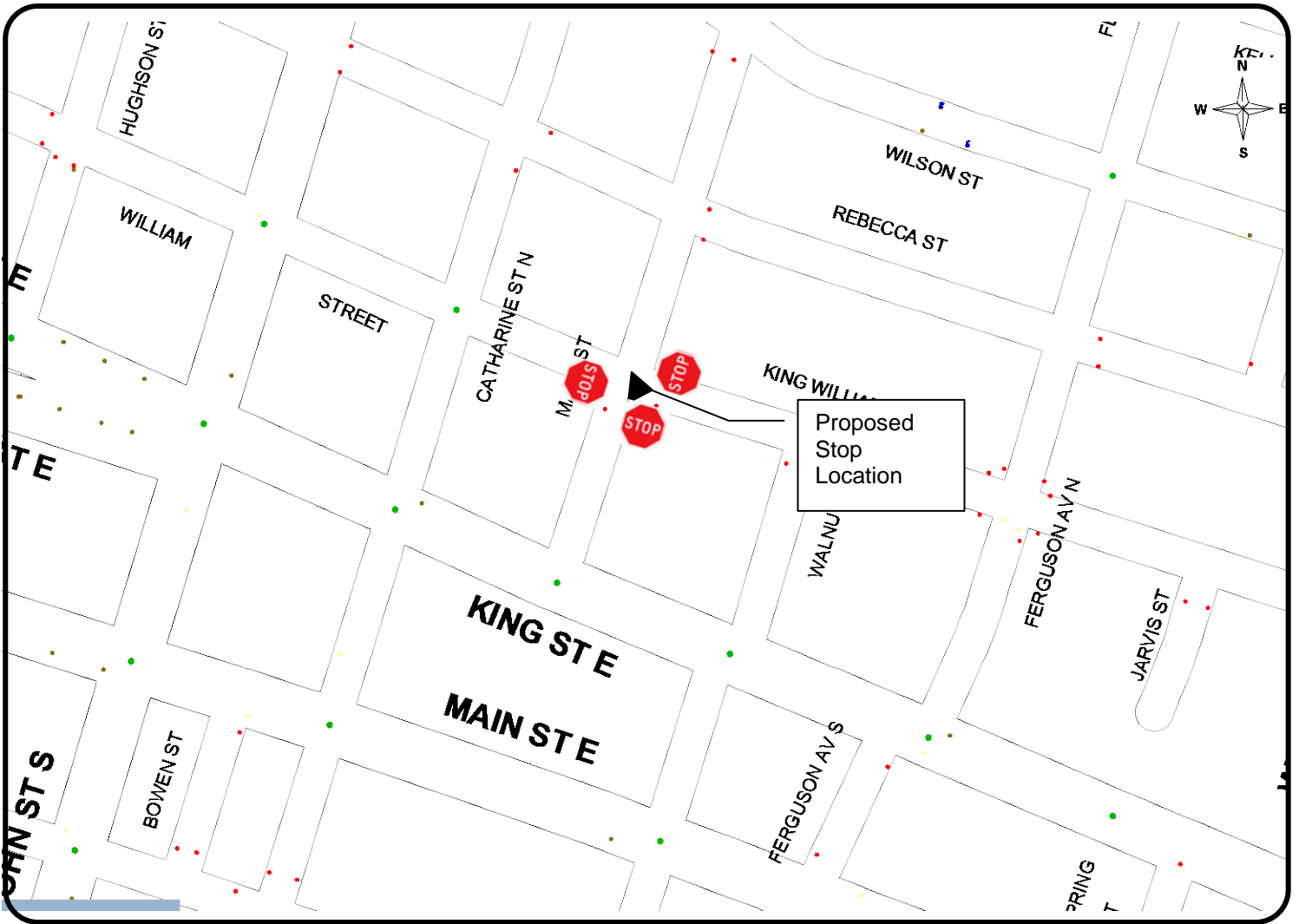
Corporate Assets & Strategic Planning
PUBLIC WORKS DEPARTMENT

LEGEND

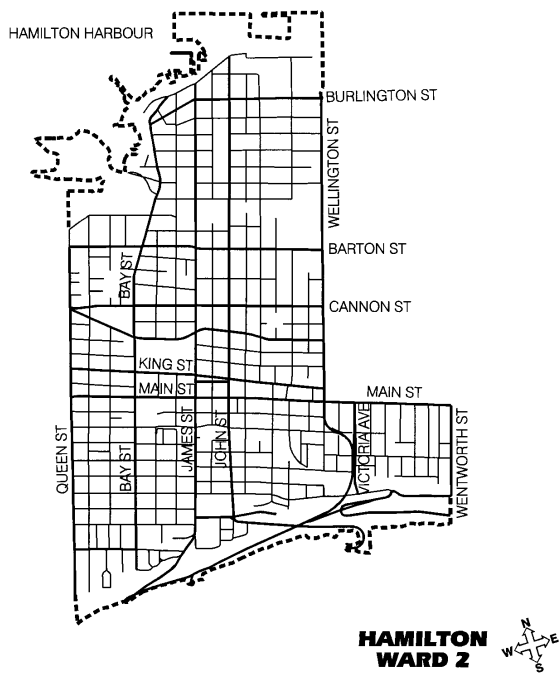
- EXISTING STOP
- PROPOSED STOP

SCALE
NOT TO SCALE

DATE
August 31, 2015



KEY MAP



HAMILTON WARD 2

LOCATION PLAN

PROPOSED STOP CONTROL:

**(1) King William Street
at Mary Street**

**(2) Mary Street at
King William Street**

Corporate Assets & Strategic Planning
PUBLIC WORKS DEPARTMENT

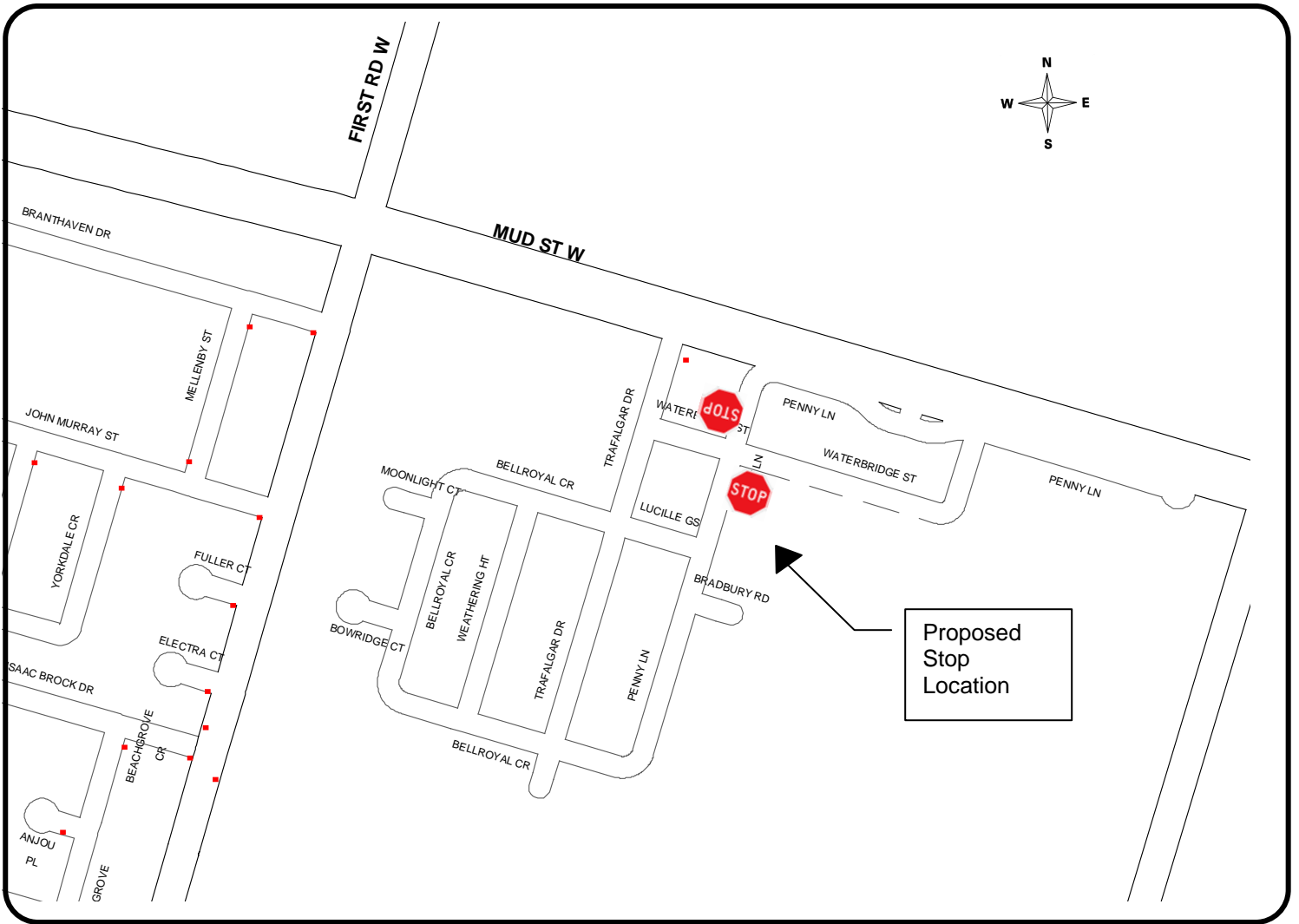
LEGEND

● EXISTING STOP

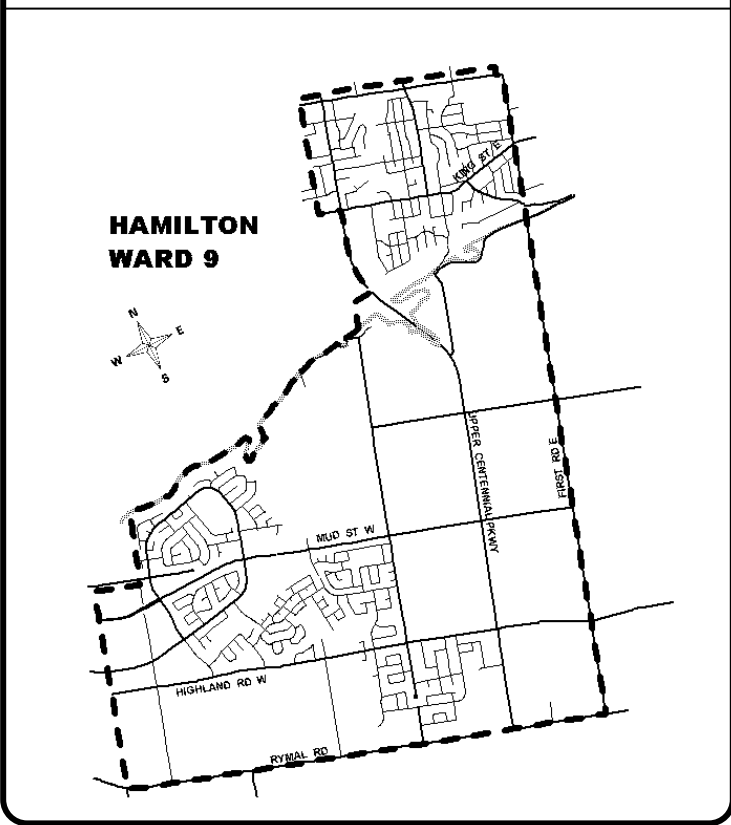
STOP PROPOSED STOP

SCALE
NOT TO SCALE

DATE
August 31, 2015



KEY MAP



LOCATION PLAN

PROPOSED STOP CONTROL:

**Penny Lane at
Waterbridge Street**

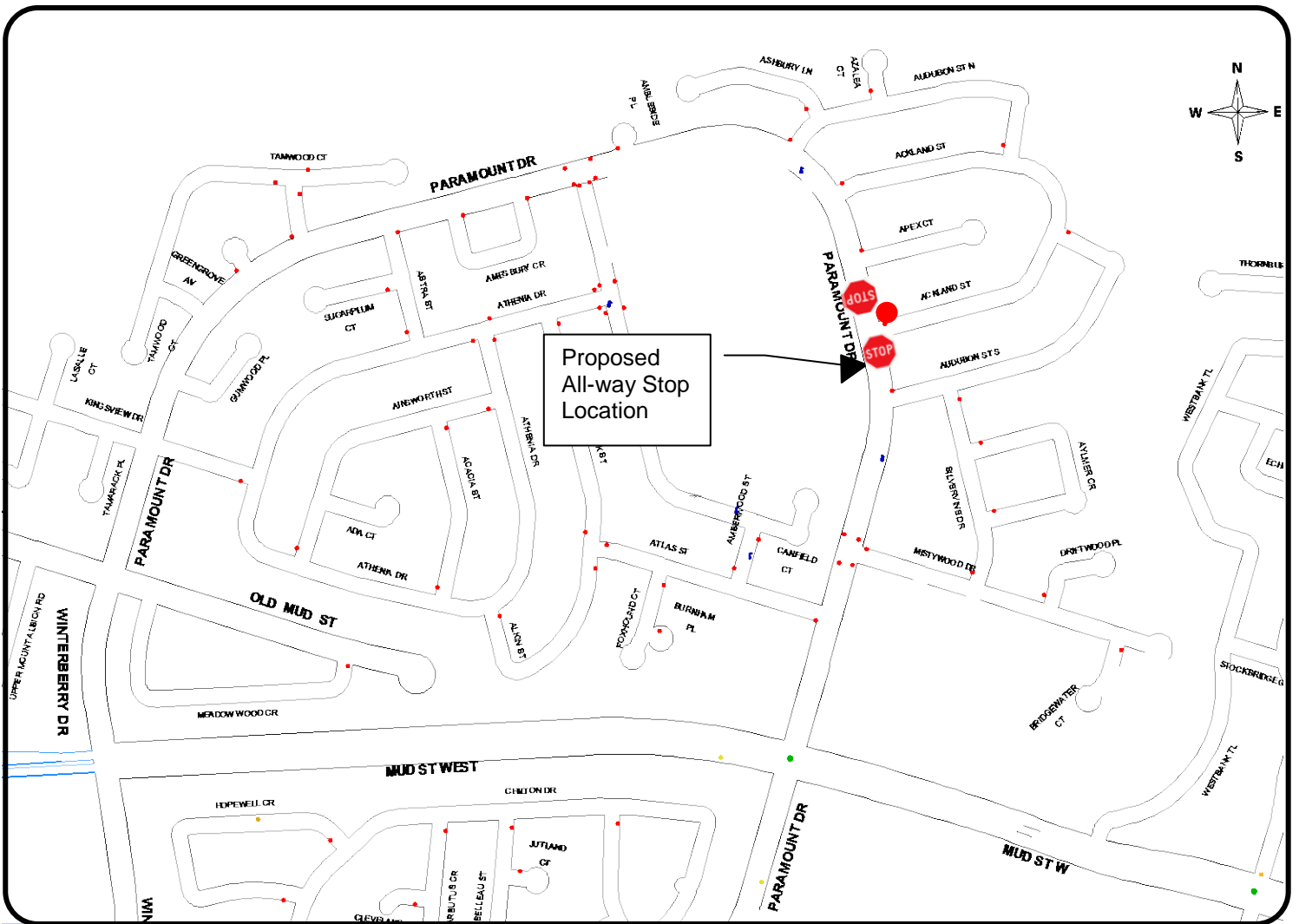
Corporate Assets & Strategic Planning
PUBLIC WORKS DEPARTMENT

LEGEND

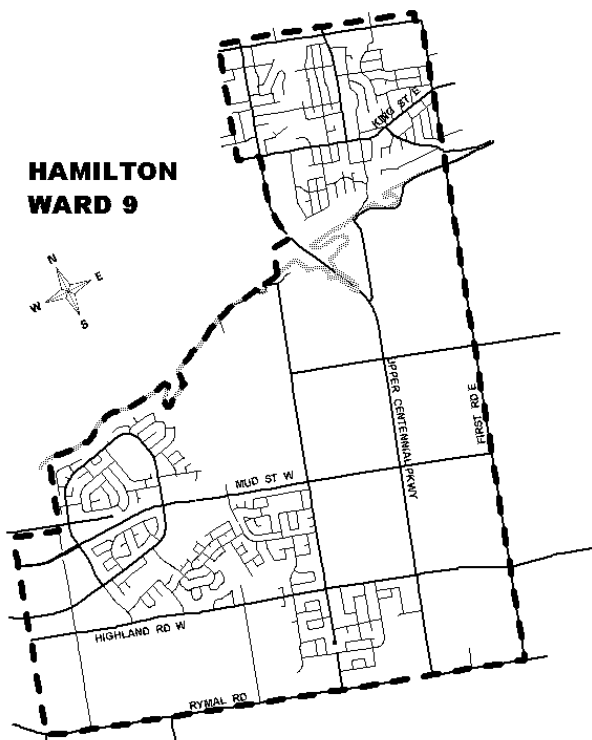
- EXISTING STOP
- PROPOSED STOP

SCALE
NOT TO SCALE

DATE
August 31, 2015



KEY MAP



LOCATION PLAN

PROPOSED STOP CONTROL:

Paramount Drive at Ackland Street

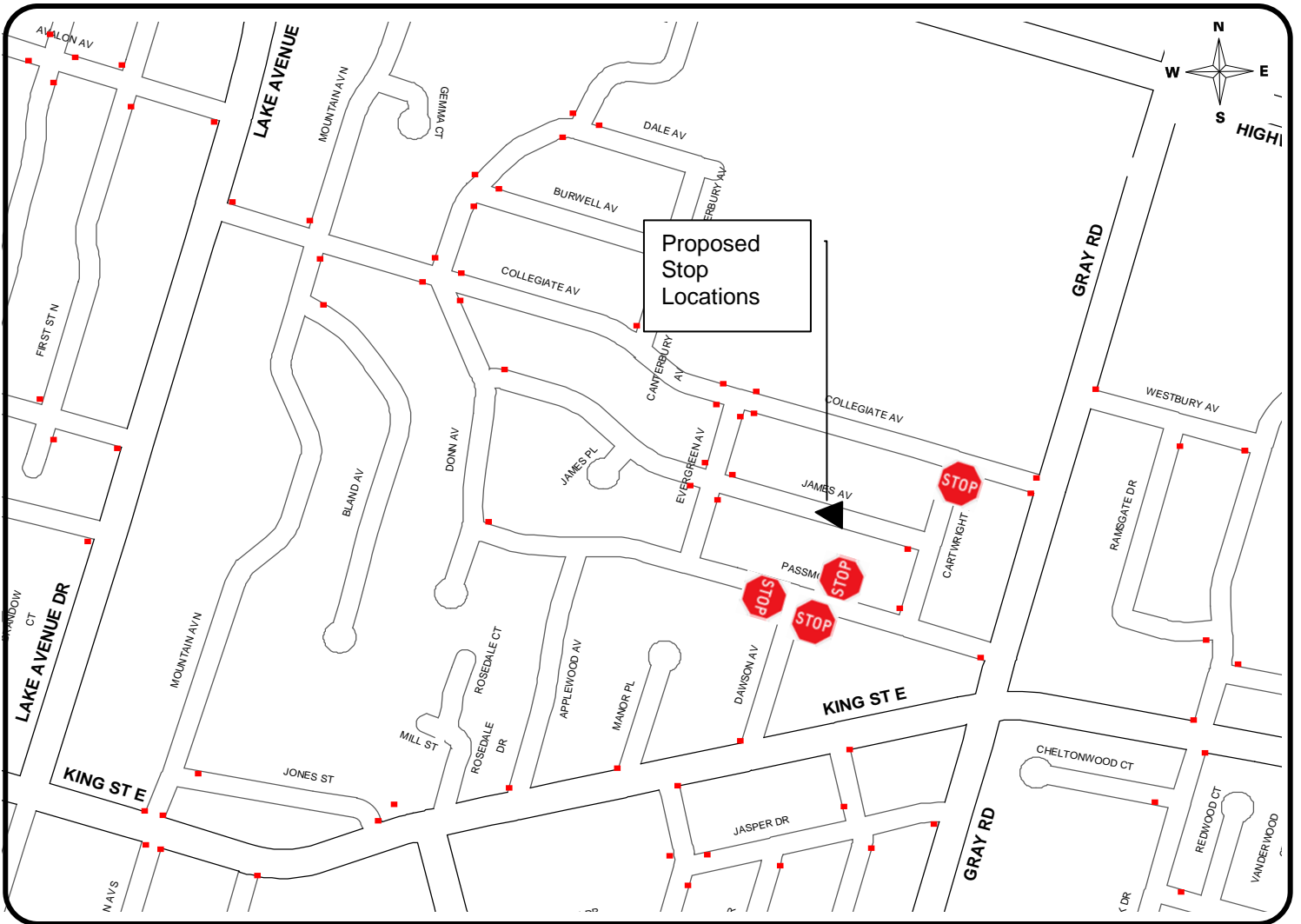
Corporate Assets & Strategic Planning
PUBLIC WORKS DEPARTMENT

LEGEND

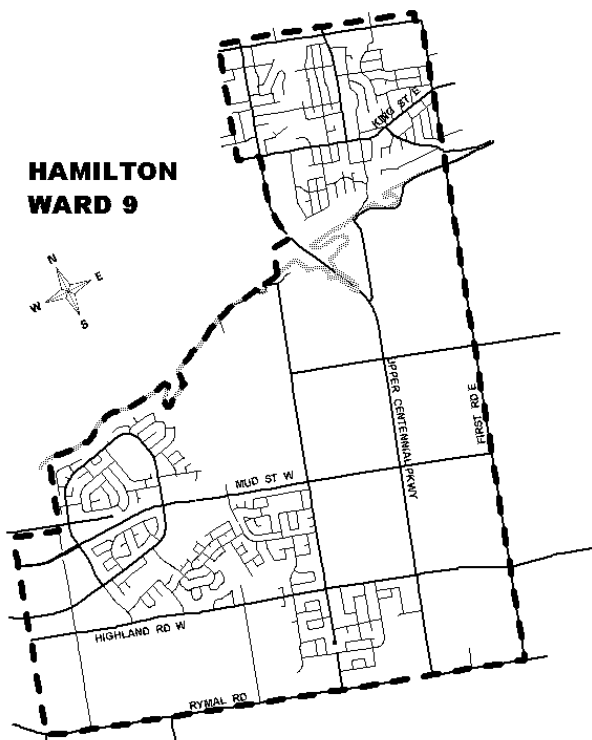
- EXISTING STOP
- ⬮ PROPOSED STOP

SCALE
NOT TO SCALE

DATE
August 31, 2015



KEY MAP



LOCATION PLAN

PROPOSED STOP CONTROL:

- (1) Dawson Avenue at Passmore Avenue**
- (2) Cartwright Avenue at Collegiate Avenue**

Corporate Assets & Strategic Planning
PUBLIC WORKS DEPARTMENT

LEGEND

- EXISTING STOP
- ⬮ PROPOSED STOP

SCALE
NOT TO SCALE

DATE
August 31, 2015

