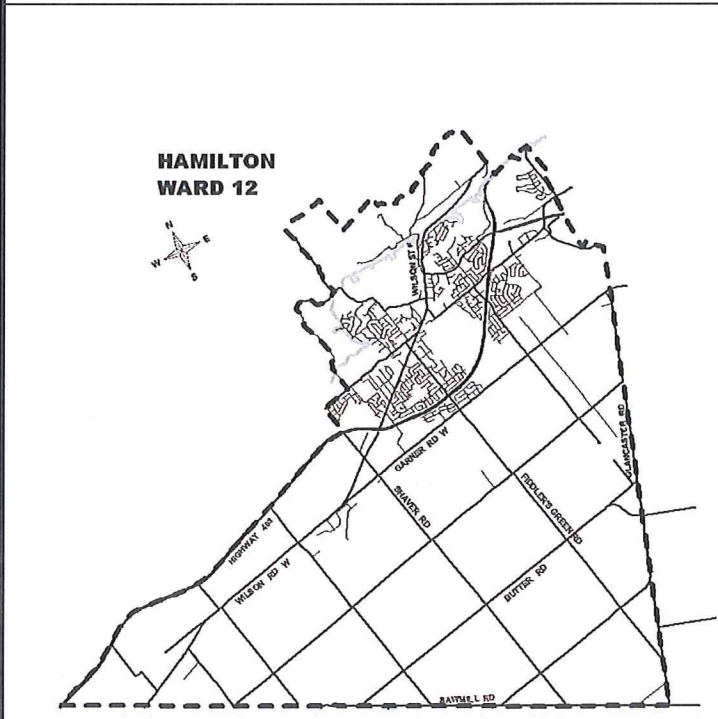


KEY MAP



LOCATION PLAN

PROPOSED STOP CONTROL:

Brooks Road at Mapledene Drive

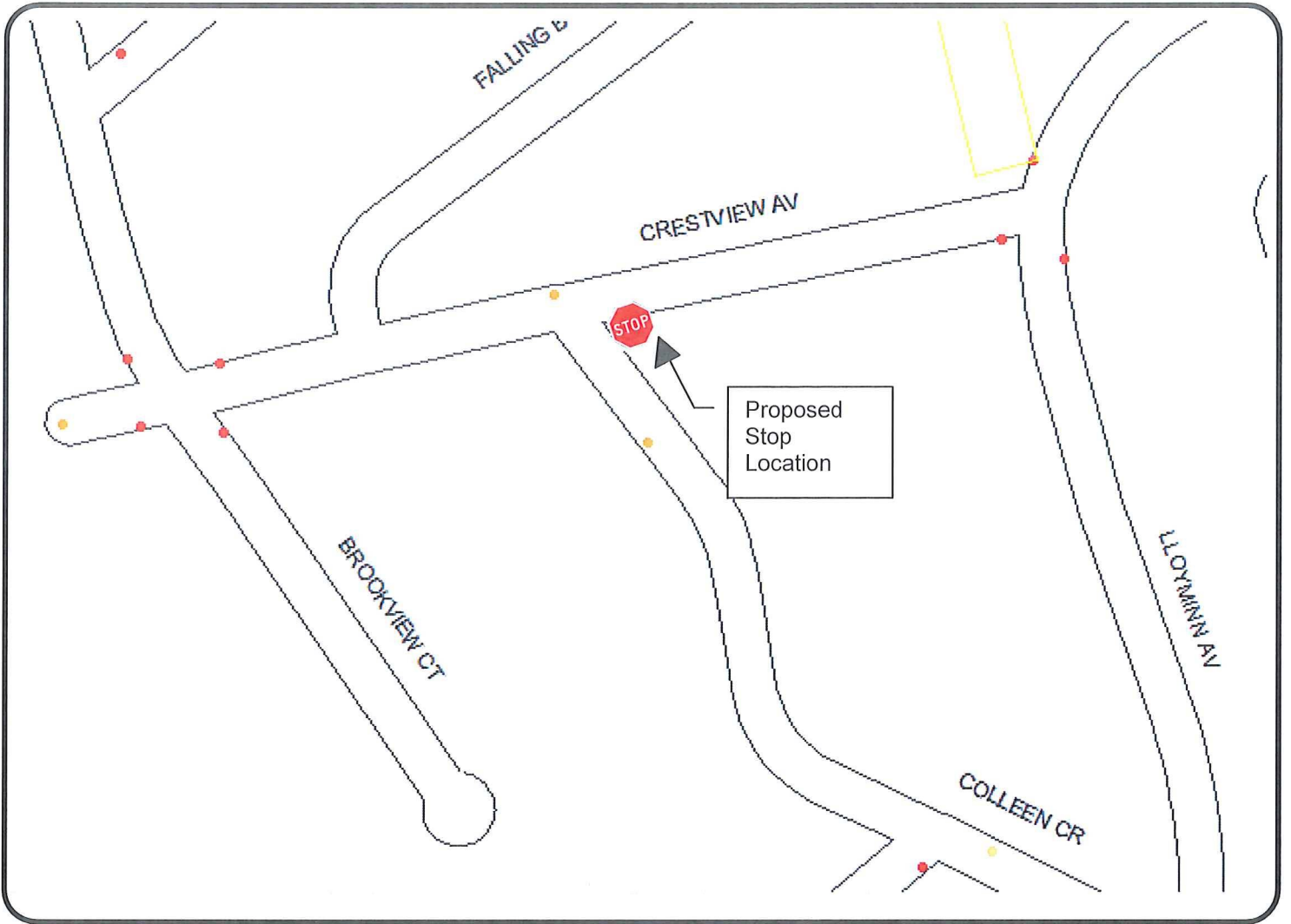
Corporate Assets & Strategic Planning
PUBLIC WORKS DEPARTMENT

LEGEND

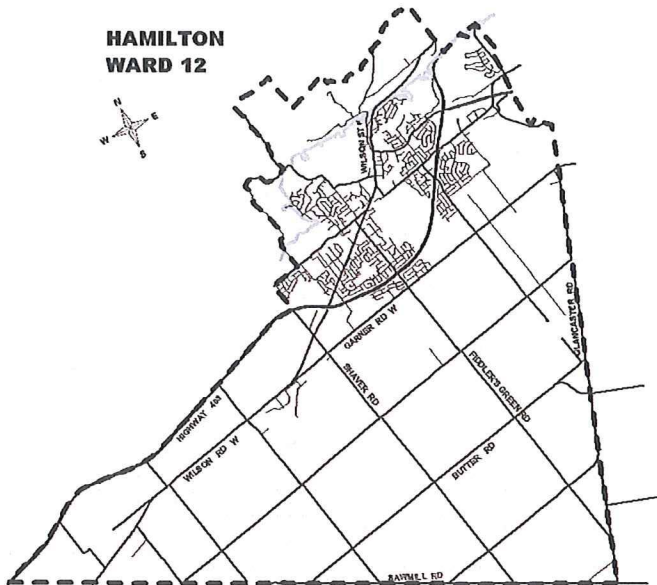
- EXISTING STOP
- PROPOSED STOP

SCALE
NOT TO SCALE

DATE
Nov. 2, 2015



KEY MAP



LOCATION PLAN

PROPOSED STOP CONTROL:

Colleen Crescent and Crestview Avenue

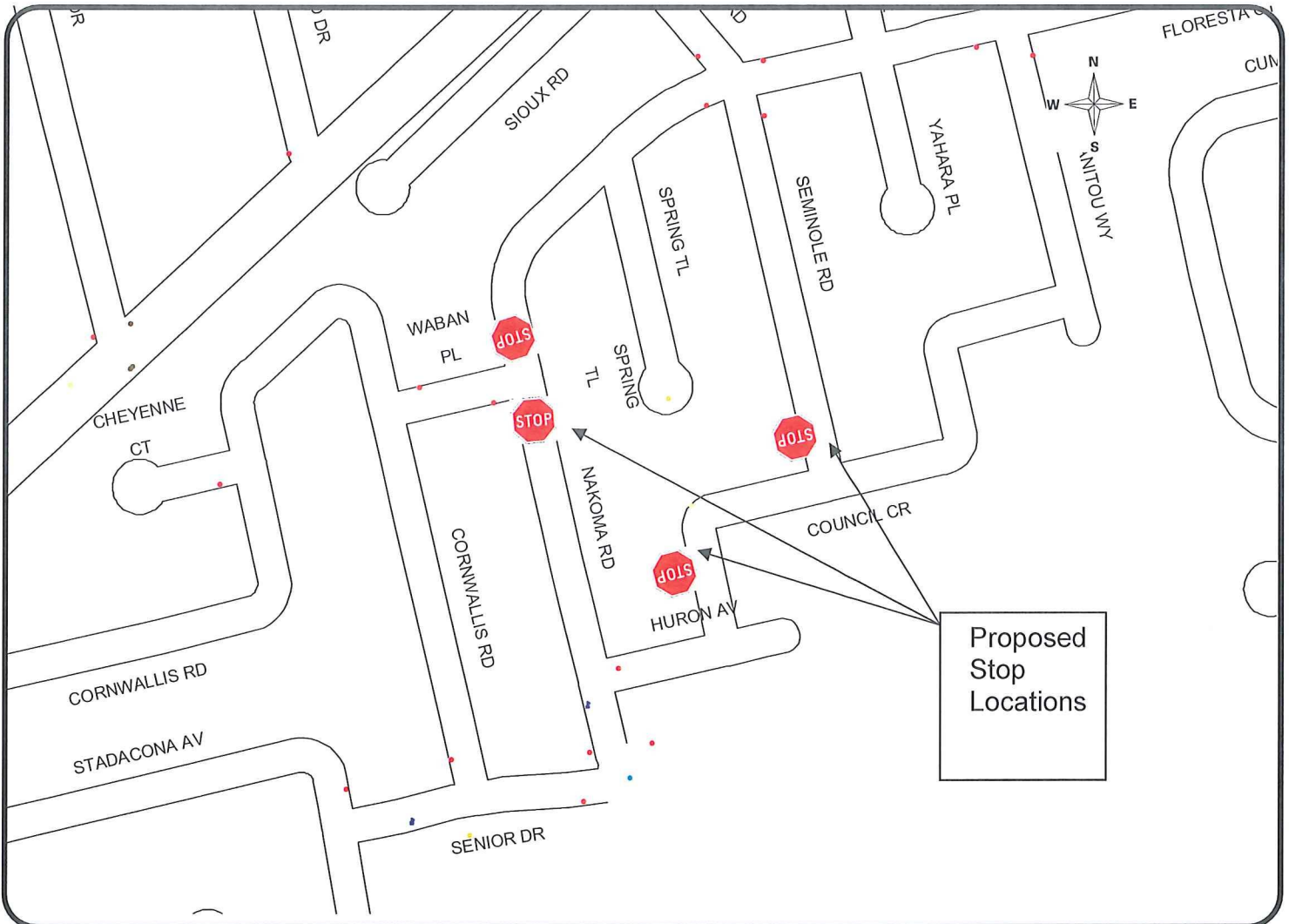
Corporate Assets & Strategic Planning
PUBLIC WORKS DEPARTMENT

LEGEND

- EXISTING STOP
- PROPOSED STOP

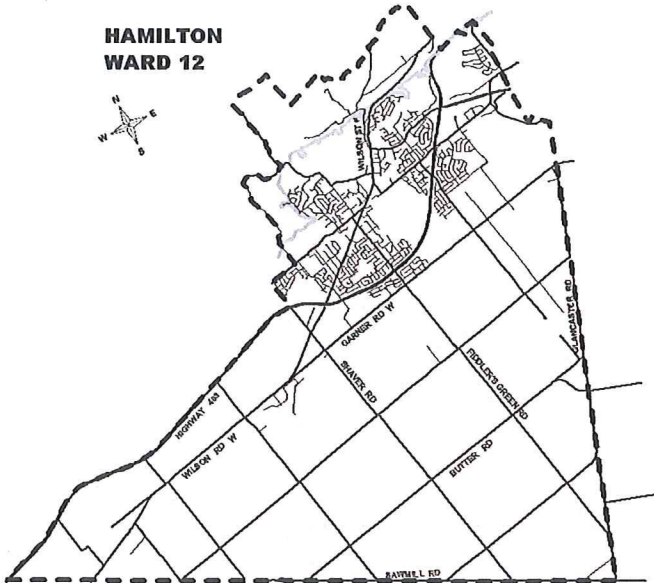
SCALE
NOT TO SCALE

DATE
Nov. 2, 2015



KEY MAP

**HAMILTON
WARD 12**



LOCATION PLAN

PROPOSED STOP CONTROL:
Nakoma Rd. at Wabab Pl. &
Council Cres. at Huron Ave. &
Seminole Rd. at Council Cres.

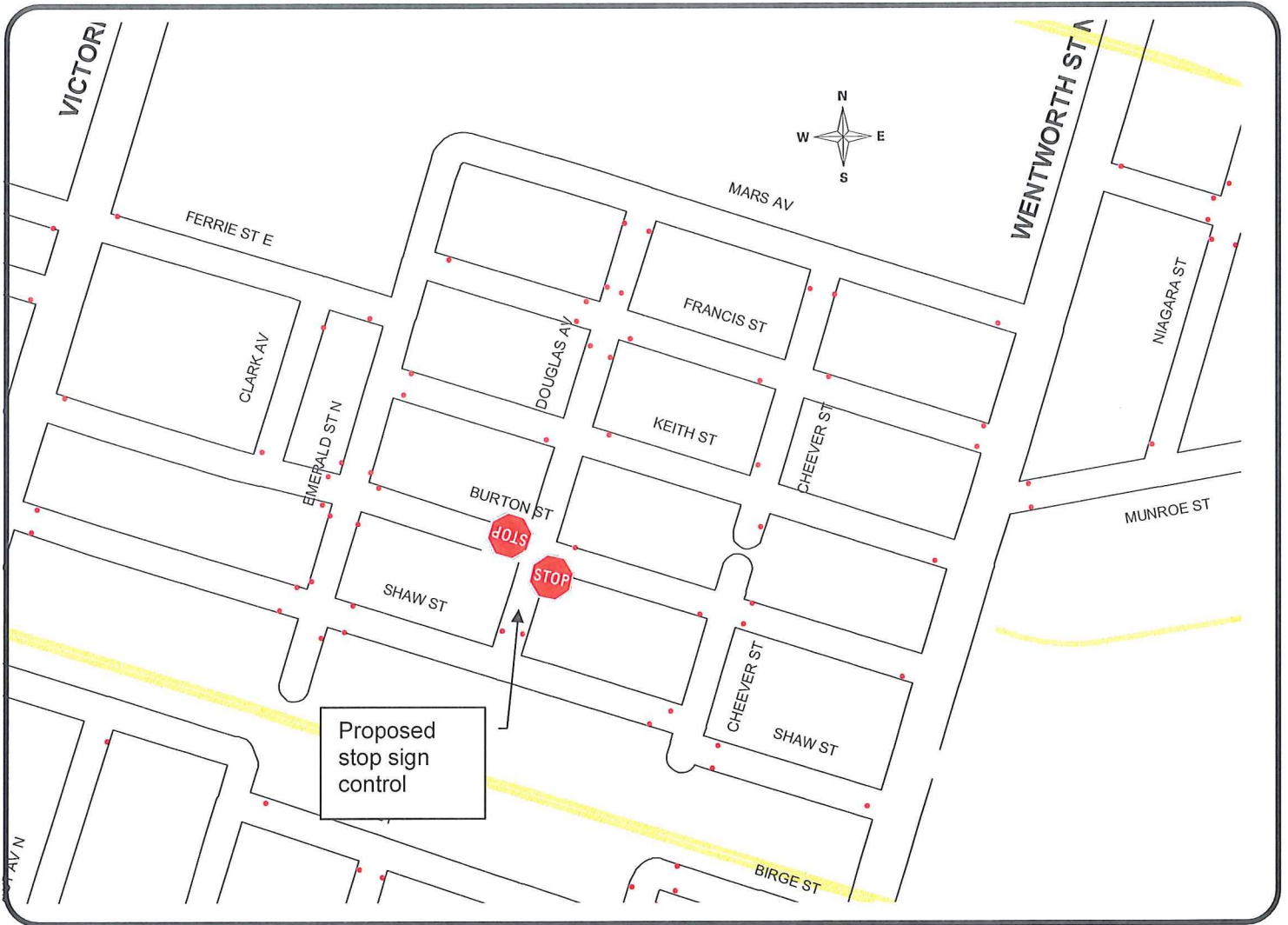
Corporate Assets & Strategic Planning
PUBLIC WORKS DEPARTMENT

LEGEND

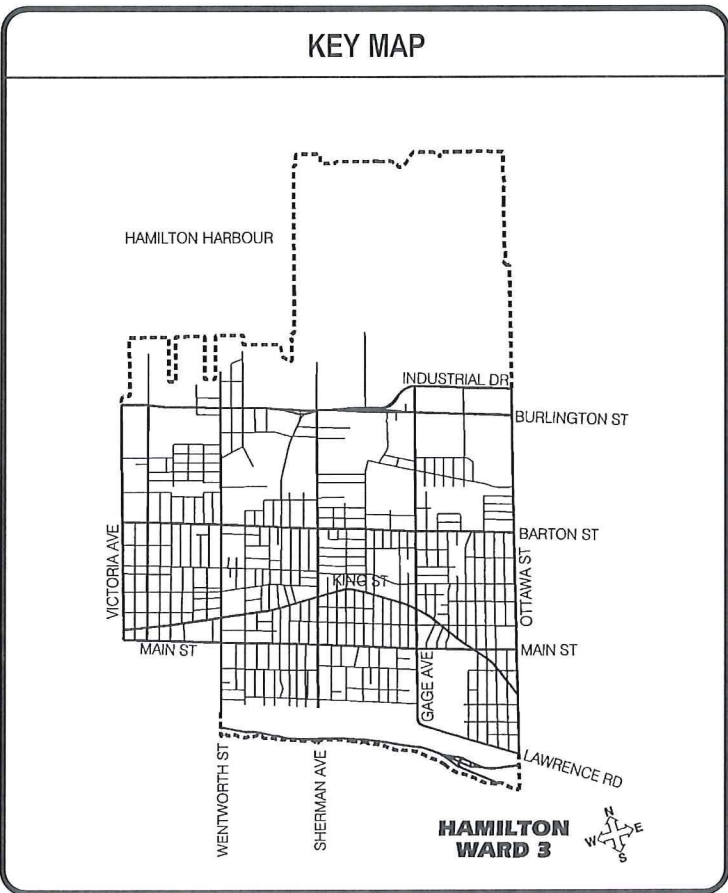
- EXISTING STOP
- PROPOSED STOP

SCALE
NOT TO SCALE

DATE
Nov. 2, 2015



Proposed stop sign control



KEY MAP

LOCATION PLAN

PROPOSED STOP CONTROL:

Douglas Avenue at Burton Street

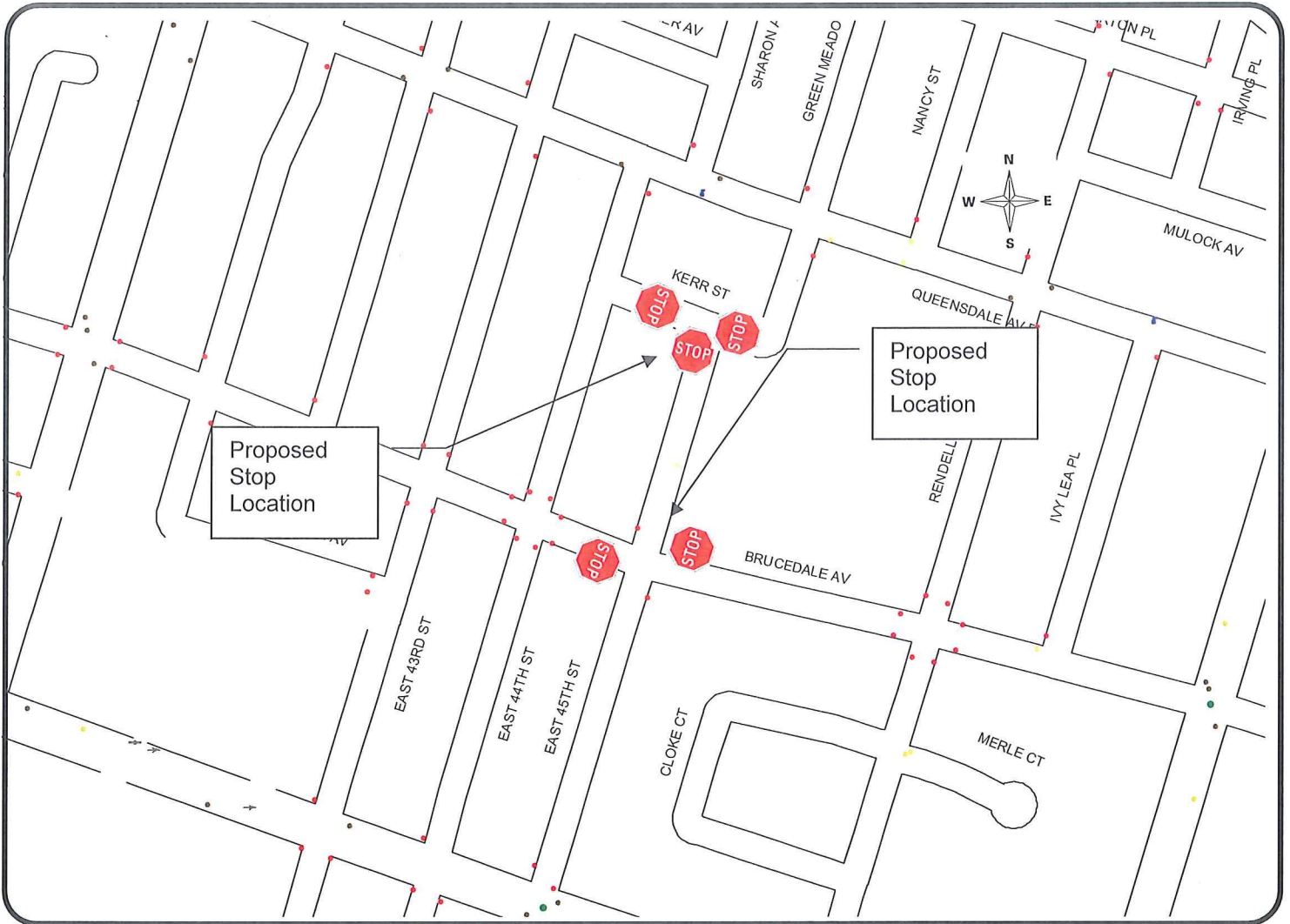
Corporate Assets & Strategic Planning
PUBLIC WORKS DEPARTMENT

LEGEND

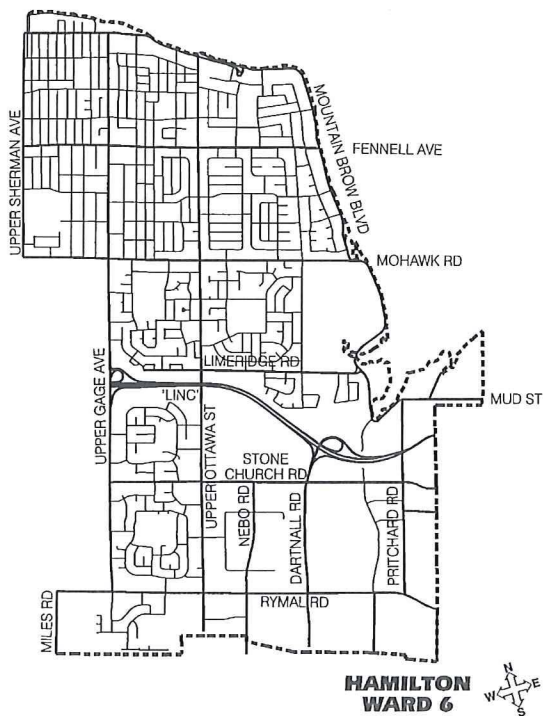
- EXISTING STOP
- ⬮ PROPOSED STOP

SCALE
NOT TO SCALE

DATE
Nov. 2, 2015



KEY MAP



LOCATION PLAN

PROPOSED STOP CONTROL:

East 45th Street at Kerr Street & Brucedale Avenue East at East 45th Street

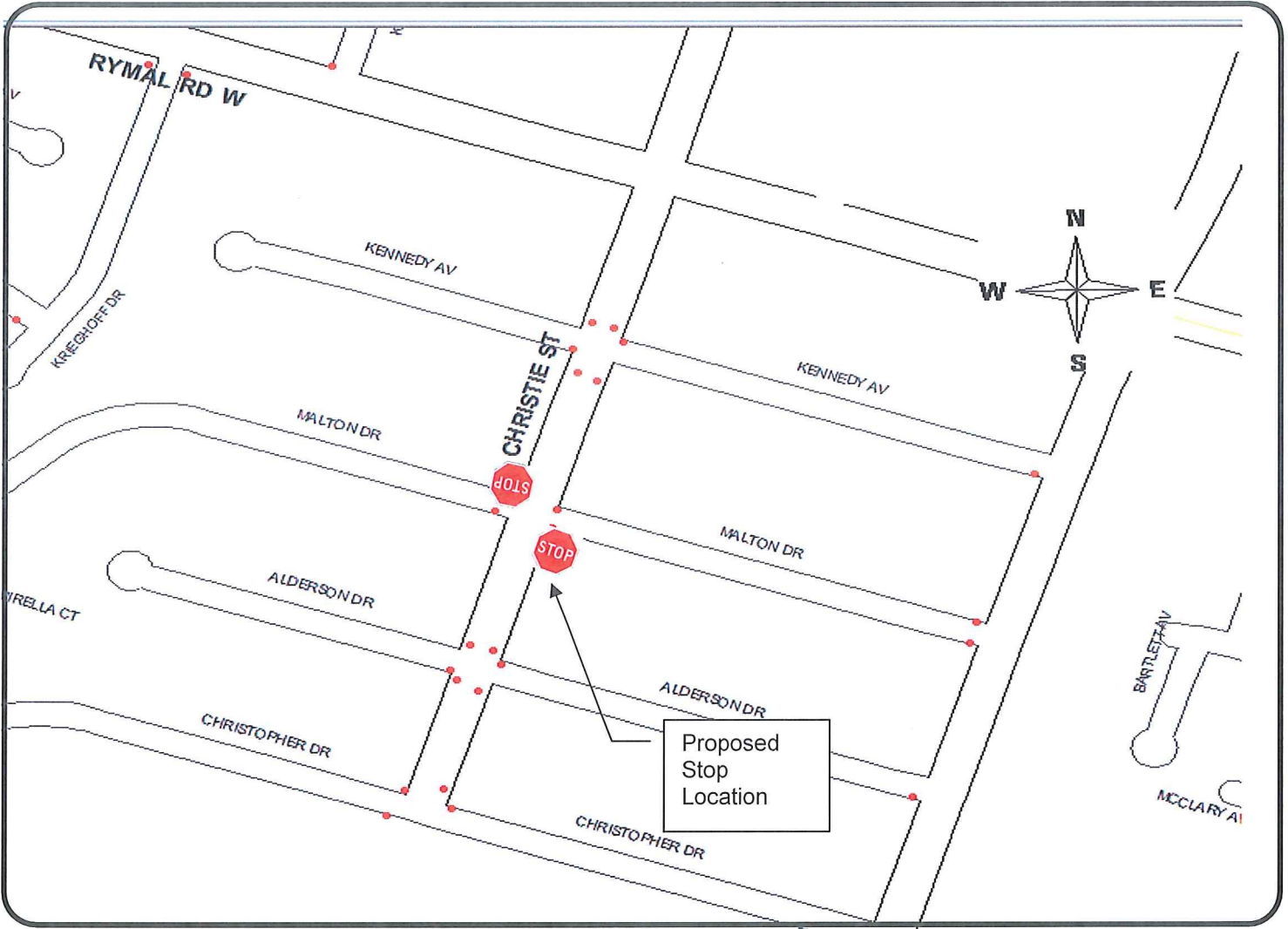
Corporate Assets & Strategic Planning
PUBLIC WORKS DEPARTMENT

LEGEND

- EXISTING STOP
- PROPOSED STOP

SCALE
NOT TO SCALE

DATE
Nov. 2, 2015



KEY MAP



HAMILTON WARD 8

LOCATION PLAN

PROPOSED STOP CONTROL:

Christie Street and Malton Drive

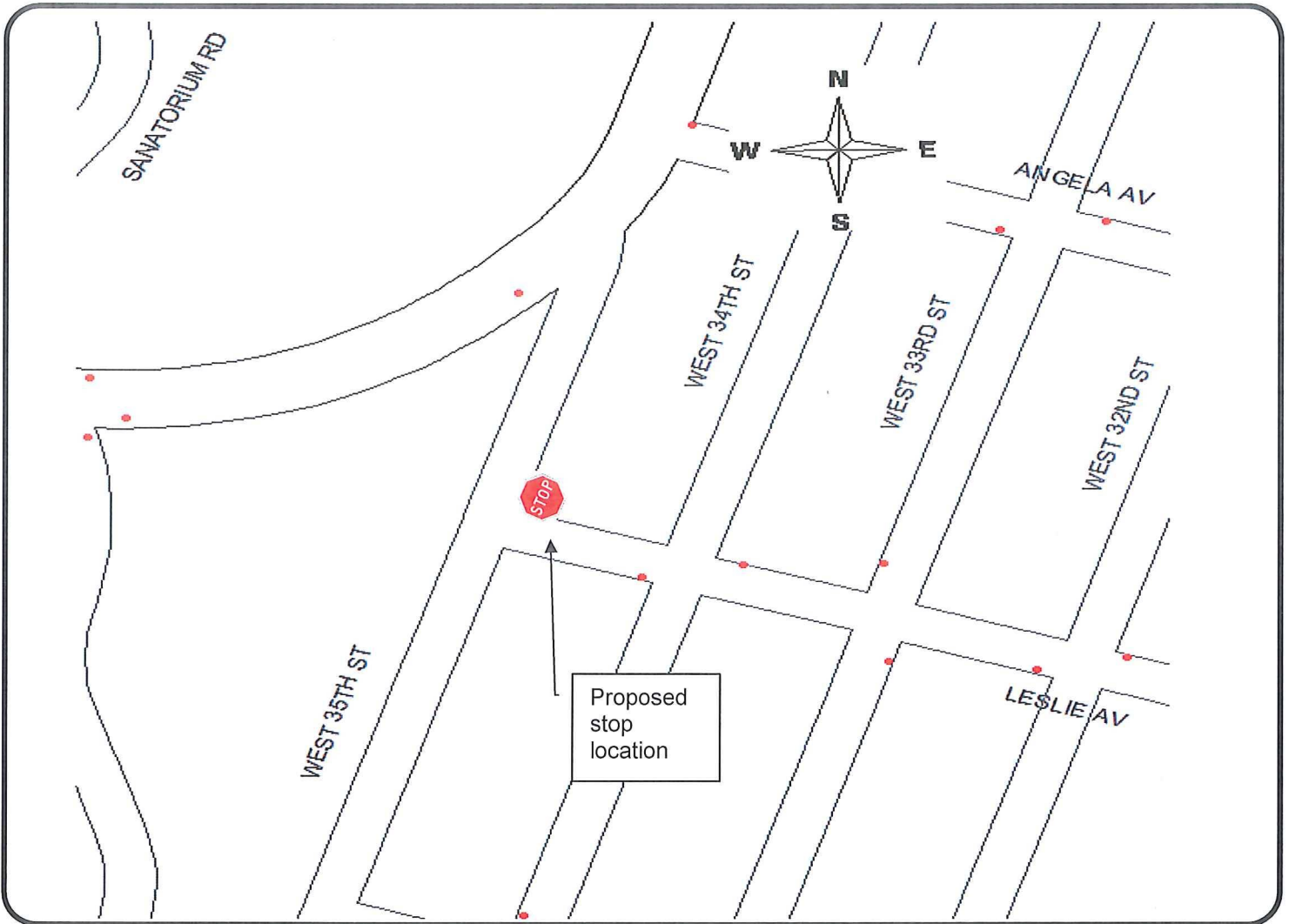
Corporate Assets & Strategic Planning
PUBLIC WORKS DEPARTMENT

LEGEND

- EXISTING STOP
- PROPOSED STOP

SCALE
NOT TO SCALE

DATE
Nov. 2, 2015



KEY MAP



**HAMILTON
WARD 8**


LOCATION PLAN

PROPOSED STOP CONTROL:

Leslie Avenue and West 35th Street

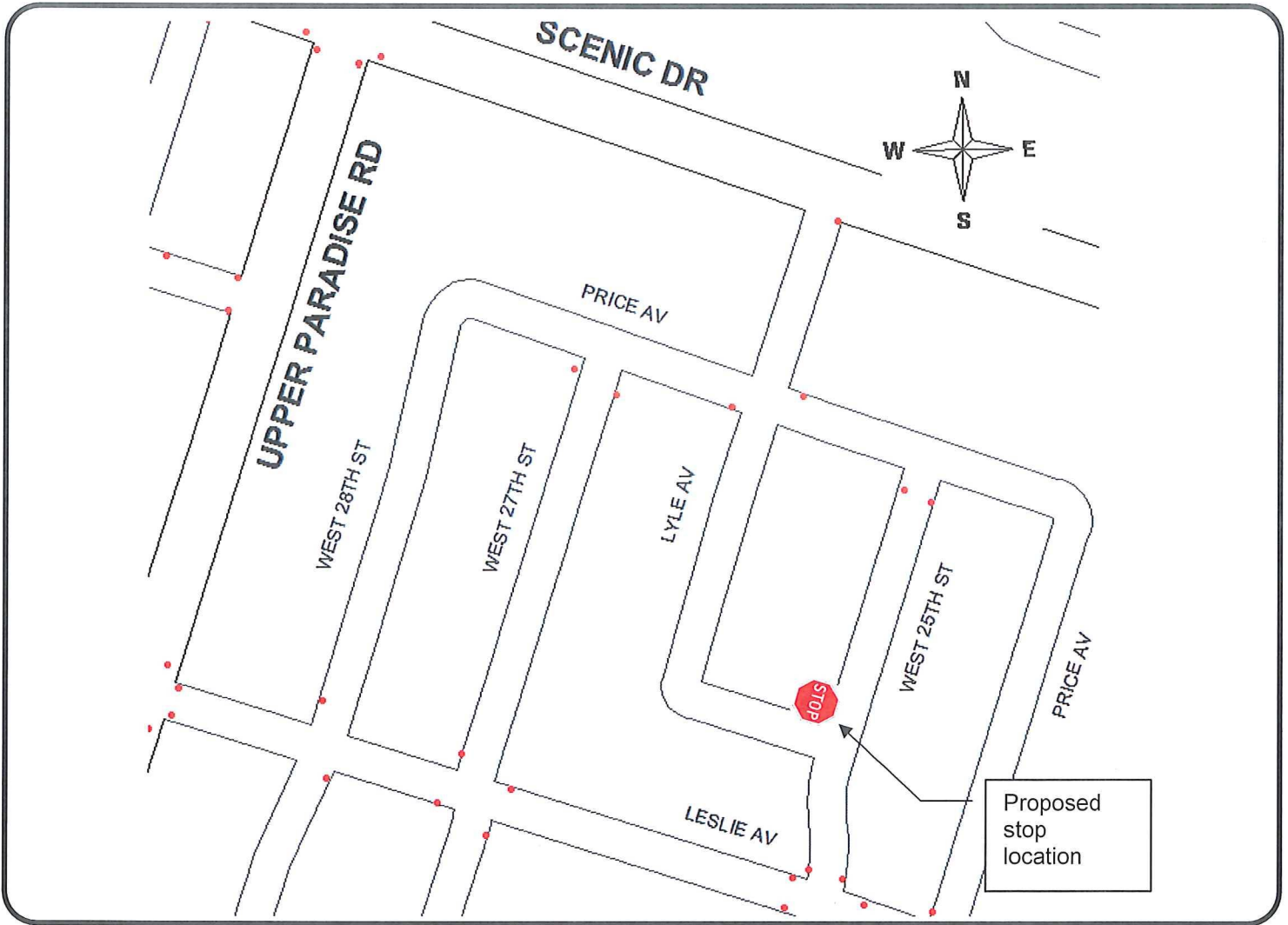
Corporate Assets & Strategic Planning
PUBLIC WORKS DEPARTMENT

LEGEND

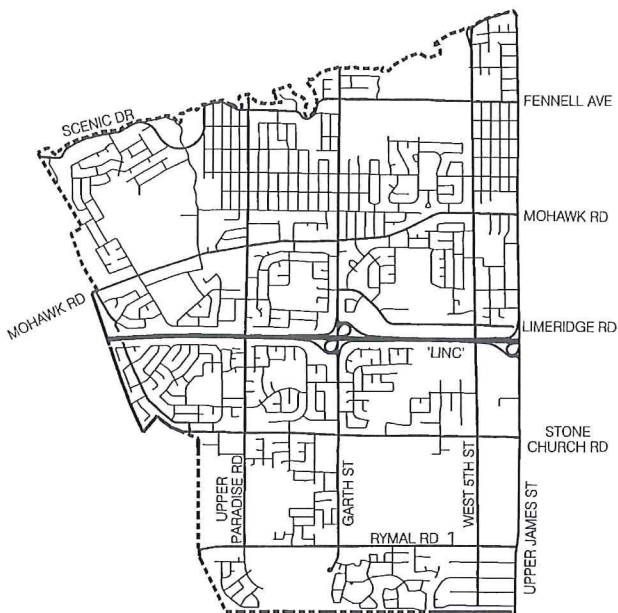
-  EXISTING STOP
-  PROPOSED STOP

SCALE
NOT TO SCALE

DATE
Nov. 2, 2015



KEY MAP



**HAMILTON
WARD 8**



LOCATION PLAN

PROPOSED STOP CONTROL:

Lyle Avenue and West 25th Street

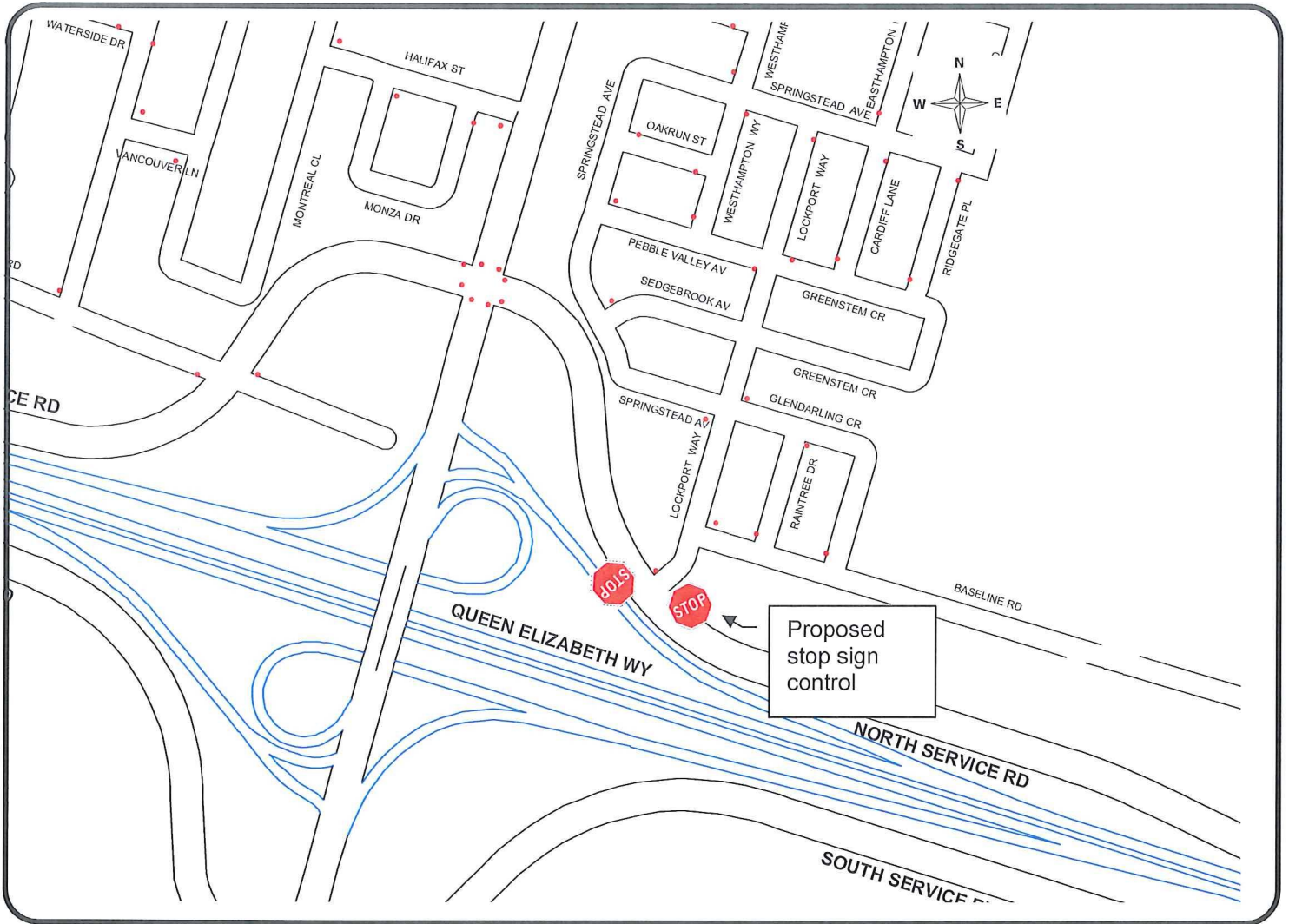
Corporate Assets & Strategic Planning
PUBLIC WORKS DEPARTMENT

LEGEND

- EXISTING STOP
- PROPOSED STOP

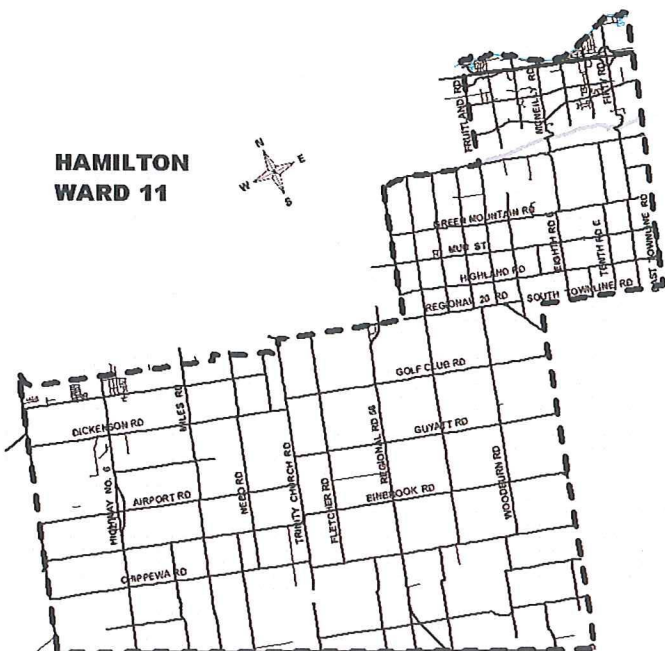
SCALE
NOT TO SCALE

DATE
Nov. 2, 2015



KEY MAP

**HAMILTON
WARD 11**



LOCATION PLAN

PROPOSED STOP CONTROL:

North Service Road At Lockport Way

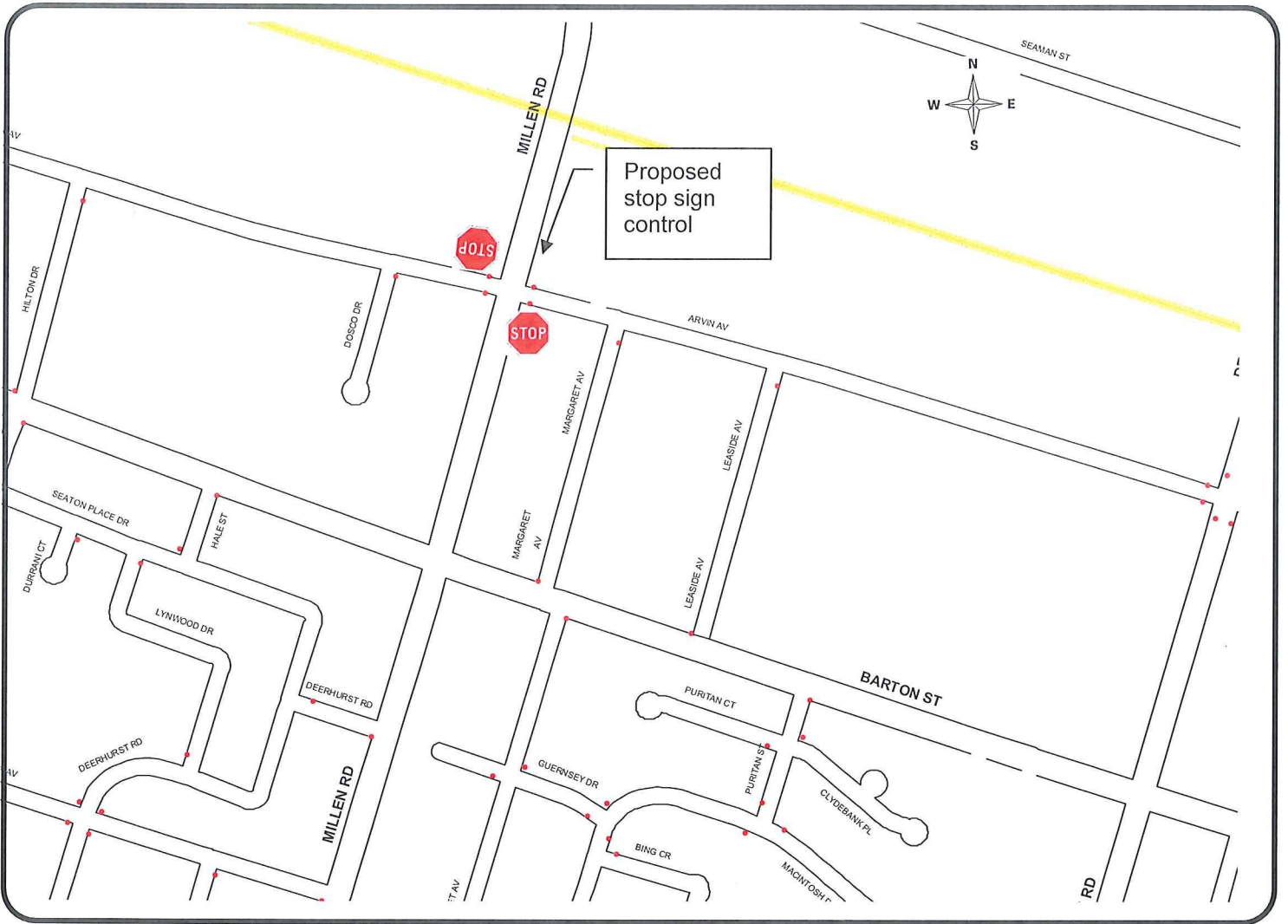
Corporate Assets & Strategic Planning
PUBLIC WORKS DEPARTMENT

LEGEND

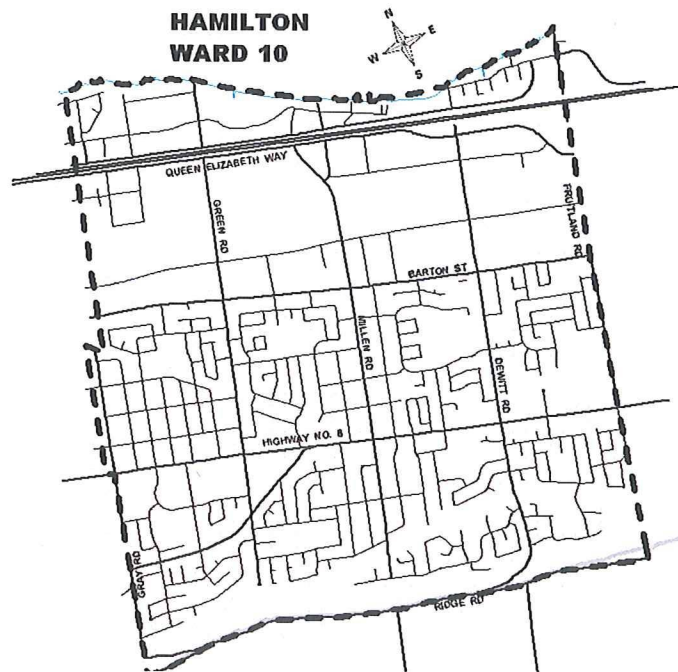
- EXISTING STOP
- PROPOSED STOP

SCALE
NOT TO SCALE

DATE
Nov. 2, 2015



KEY MAP



LOCATION PLAN

PROPOSED STOP CONTROL:

Millen Road at Arvin Avenue

Corporate Assets & Strategic Planning
PUBLIC WORKS DEPARTMENT

LEGEND

- EXISTING STOP
- PROPOSED STOP

SCALE
NOT TO SCALE

DATE
Nov. 2, 2015