



Hamilton

**Welcome to
The City of Hamilton
Planning Committee
Tuesday, May 3rd, 2016**

PED16101 (ZAC-15-044)

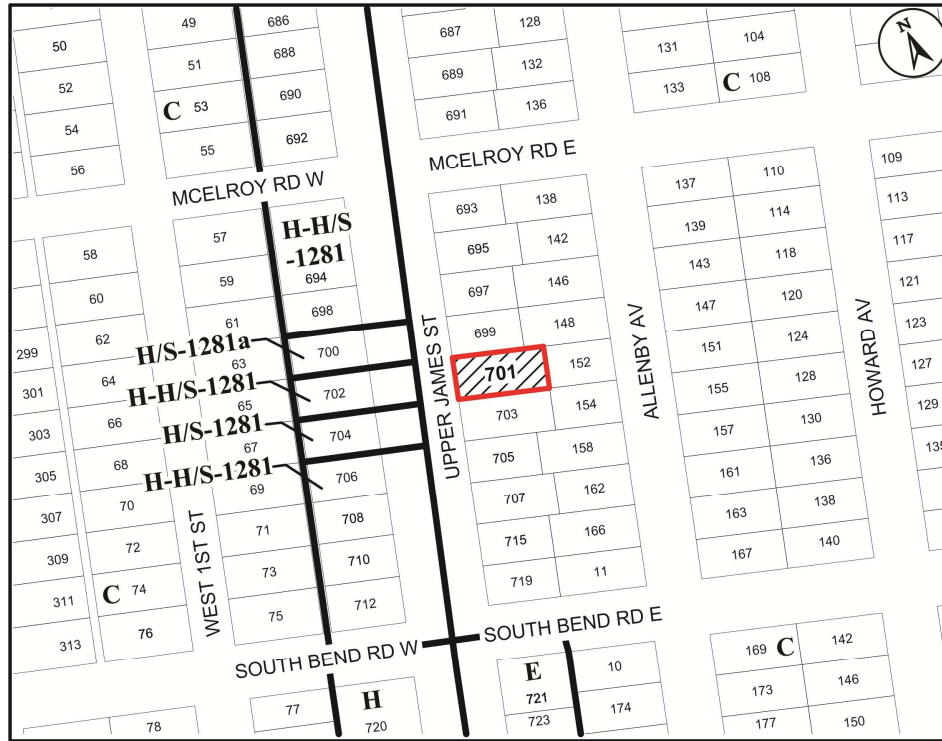
Application for an Amendment to City of Hamilton
Zoning By-law No. 6593 for Lands Known as
701 Upper James Street, Hamilton.

Presenter: Gerry Tchisler

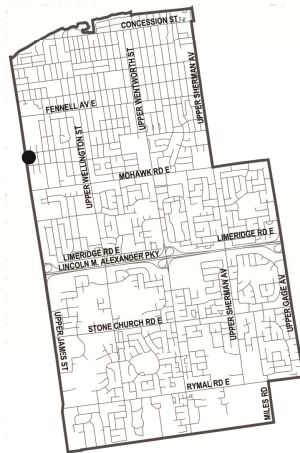


Hamilton

PED16101 APPENDIX "A"



● Site Location



Key Map - Ward 7

N.T.S.

Location Map



Hamilton

PLANNING AND ECONOMIC DEVELOPMENT DEPARTMENT

File Name/Number:
ZAC-15-044

Date:
August 12, 2015

Appendix "A"

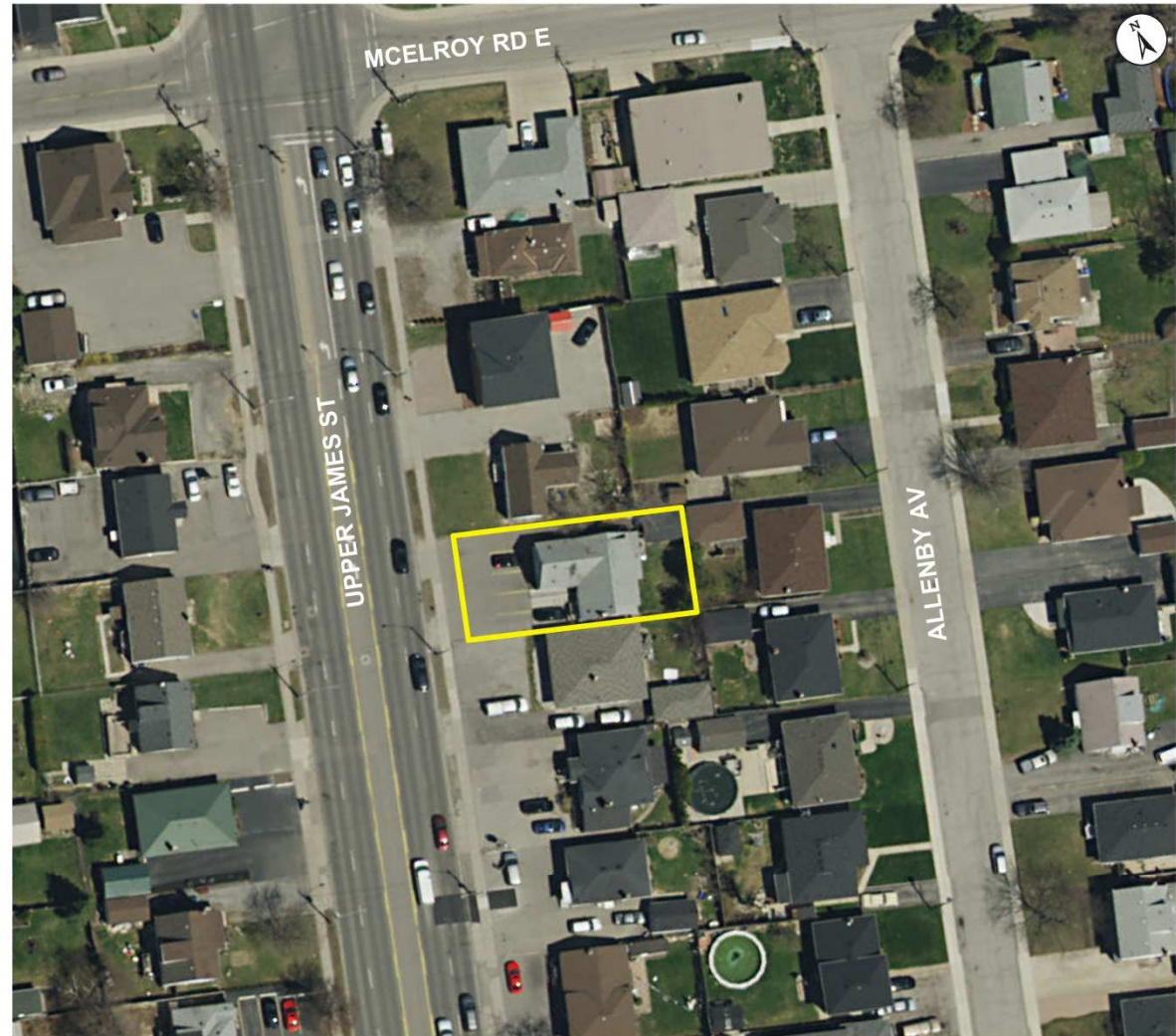
Scale:
N.T.S.

Planner/Technician:
RC/VS

Subject Property



701 Upper James Street, Hamilton



Subject Property

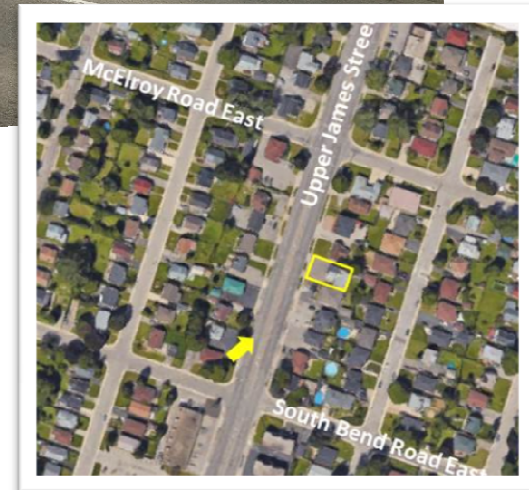
701 Upper James Street, Hamilton



Hamilton



Photo 1 – Looking North-East Along Upper James Street.






Photo 2 – Looking North Along Upper James Street.

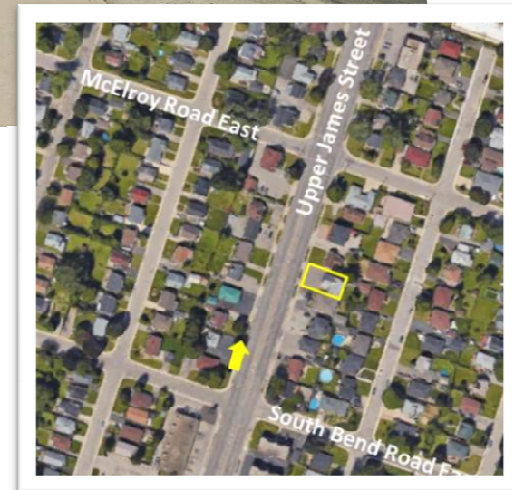




Photo 3 – Looking North Along Upper James Street.

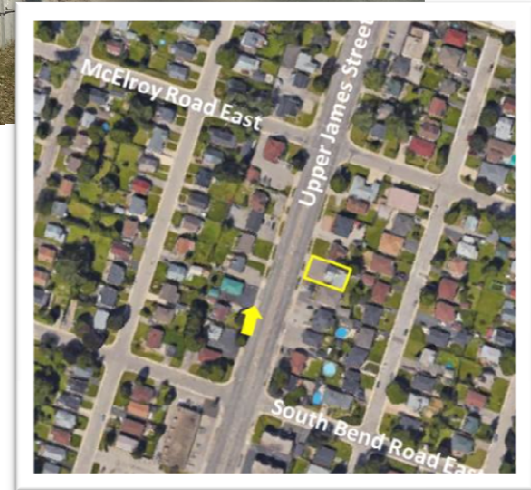




Photo 4 – Looking North-East Along Upper James Street.

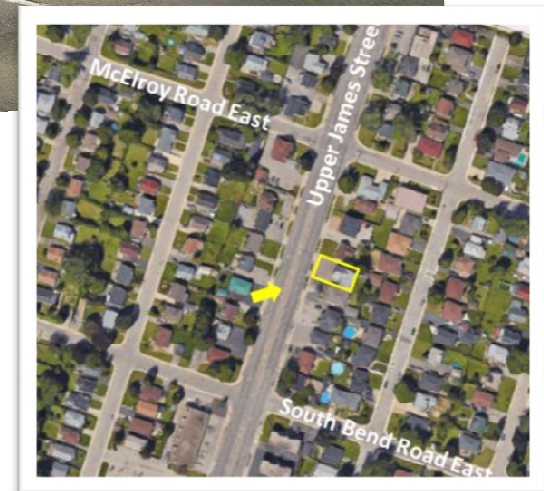




Photo 5 – Looking East Opposite Subject Lands.

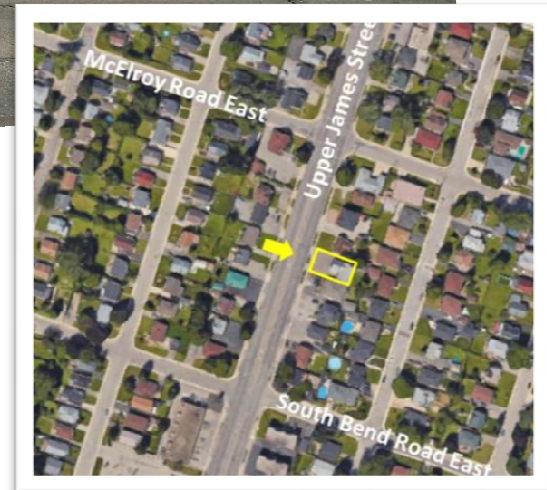
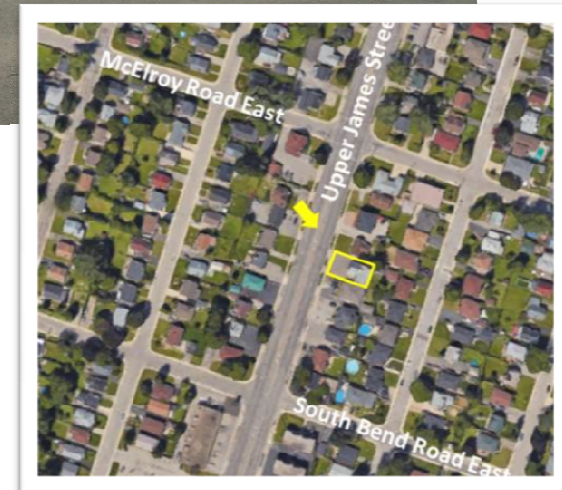




Photo 6 – Looking South-East Along Upper James Street.




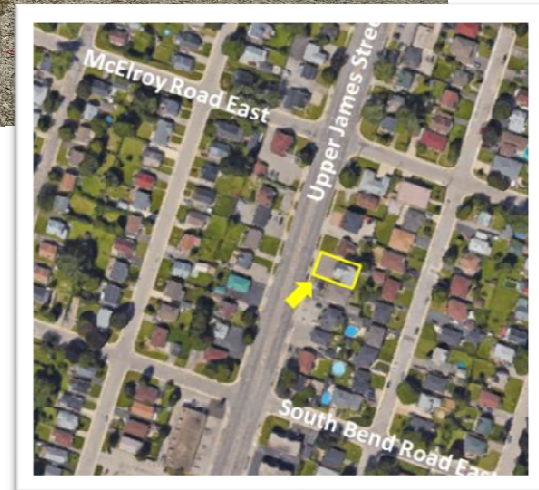


Photo 7 – Looking North-East At Subject Lands.



**Thank You for Attending
The City of Hamilton
Planning Committee.**



Hamilton