
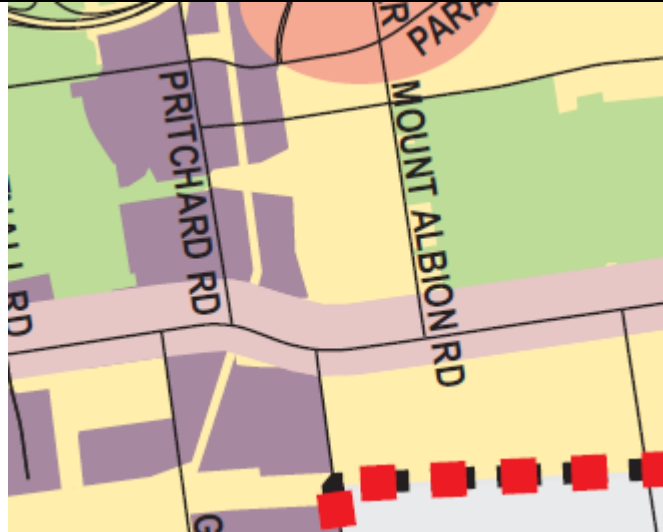
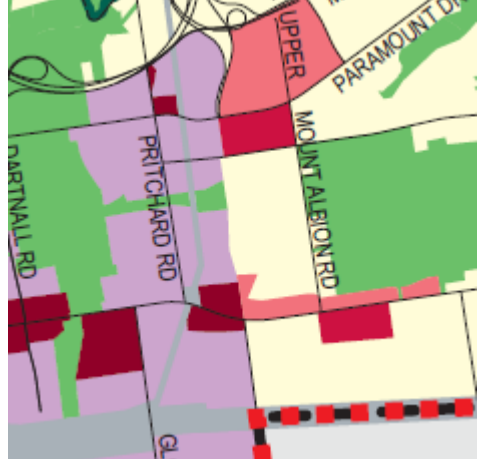


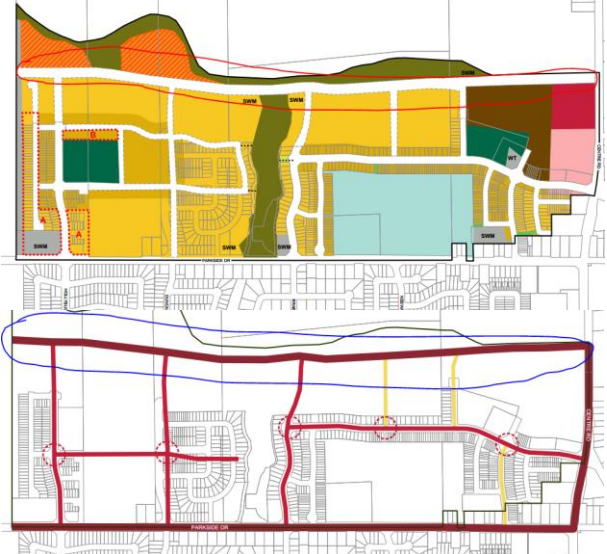


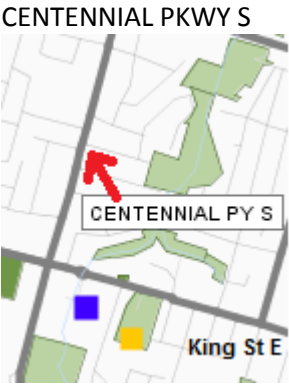




	Current Schedule/Map	Proposed Revision	Rationale								
<p>Volume 1 Schedule C - Functional Road Classification</p>		<p>Revise "proposed major arterial road" to read "Upper Red Hill Valley Parkway" with a solid line identifier (indicating an approved major arterial road) for the portion between Paramount Drive and Rymal Road.</p> <p>Revise "proposed minor arterial road" north of Parkside Drive to read "North Waterdown Drive" with a solid line identifier (indicating an approved minor arterial road) for the portion between the east and west extent of the urban boundaries</p>	<p>Name of the Trinity Church Road extension changed to Upper Red Hill Valley Parkway as per Council resolution on April 9, 2014.</p> <p>Name of the future east-west corridor/road changed to North Waterdown Drive as per Council resolution on April 9, 2014.</p>								
<p>Volume 1 Schedule C-2 – Future Road Widenings</p>	<table border="1" data-bbox="338 662 1077 769"> <tr> <td>Fiddlers Green Road</td> <td>Jerseyville Road</td> <td>Wilson Street</td> <td>26.123</td> </tr> </table>	Fiddlers Green Road	Jerseyville Road	Wilson Street	26.123	<table border="1" data-bbox="1108 688 1661 792"> <tr> <td>Fiddlers Green Road</td> <td>Jerseyville Road</td> <td>Wilson Street</td> <td><del>26.123</del> <b>26.213</b></td> </tr> </table>	Fiddlers Green Road	Jerseyville Road	Wilson Street	<del>26.123</del> <b>26.213</b>	<p>Typo</p>
Fiddlers Green Road	Jerseyville Road	Wilson Street	26.123								
Fiddlers Green Road	Jerseyville Road	Wilson Street	<del>26.123</del> <b>26.213</b>								
<p>Volume 1 Schedule C-2 – Future Road Widenings</p>	<table border="1" data-bbox="338 829 919 899"> <tr> <td>Highland Road</td> <td>Pritchard Road</td> <td>Proposed Trinity Arterial Corridor</td> <td>30.480</td> </tr> <tr> <td></td> <td></td> <td>Proposed Trinity Arterial Corridor</td> <td>26.213</td> </tr> </table>	Highland Road	Pritchard Road	Proposed Trinity Arterial Corridor	30.480			Proposed Trinity Arterial Corridor	26.213	<p>Delete "Proposed Trinity Arterial Corridor" and replace with "Upper Red Hill Valley Parkway"</p>	<p>Name of the Trinity Church Road extension changed to Upper Red Hill Valley Parkway as per Council resolution on April 9, 2014.</p>
Highland Road	Pritchard Road	Proposed Trinity Arterial Corridor	30.480								
		Proposed Trinity Arterial Corridor	26.213								
<p>Volume 1 Schedule C-2 – Future Road Widenings</p>	<table border="1" data-bbox="338 1045 1066 1127"> <tr> <td>Trinity Church Arterial Corridor</td> <td>Stone Church Road E</td> <td>Rymal Road</td> <td>60.000</td> </tr> <tr> <td>Trinity Church Arterial Corridor</td> <td>Rymal Road</td> <td>Dartnall Road Extension</td> <td>45.000</td> </tr> </table>	Trinity Church Arterial Corridor	Stone Church Road E	Rymal Road	60.000	Trinity Church Arterial Corridor	Rymal Road	Dartnall Road Extension	45.000	<p>Delete "Trinity Church Arterial Corridor" and replace with "Upper Red Hill Valley Parkway"</p>	<p>Name of the Trinity Church Road extension changed to Upper Red Hill Valley Parkway as per Council resolution on April 9, 2014.</p>
Trinity Church Arterial Corridor	Stone Church Road E	Rymal Road	60.000								
Trinity Church Arterial Corridor	Rymal Road	Dartnall Road Extension	45.000								
<p>Vol 1 Schedule C-2 – Future Road Widenings</p>	<table border="1" data-bbox="338 1261 1010 1305"> <tr> <td>Trinity Church Collector</td> <td>Trinity Church Arterial Corridor</td> <td>Twenty Road</td> <td>26.000</td> </tr> </table>	Trinity Church Collector	Trinity Church Arterial Corridor	Twenty Road	26.000	<p>Delete "Trinity Church Arterial Corridor" and replace with "Upper Red Hill Valley Parkway"</p>	<p>Name of the Trinity Church Road extension changed to Upper Red Hill Valley Parkway as per Council resolution on April 9, 2014.</p>				
Trinity Church Collector	Trinity Church Arterial Corridor	Twenty Road	26.000								



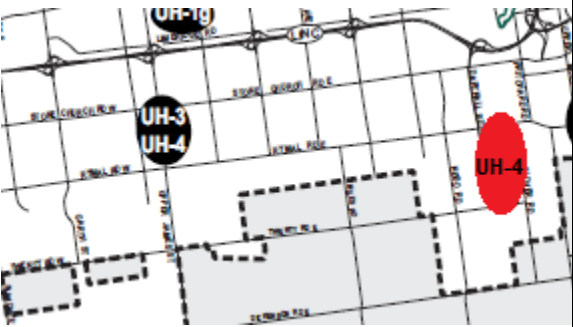
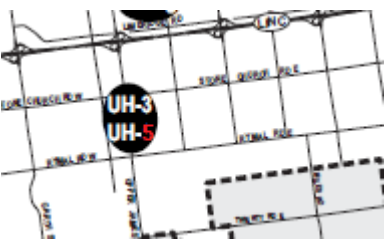
	Current Schedule/Map	Proposed Revision	Rationale
<p>Volume 1                      Schedule E – Urban Structure</p>		<p>Add "Upper Red Hill Valley Parkway" road and road name to Schedule E</p> <p>Add "North Waterdown Drive" road and road name to Schedule E</p>	<p>Name of the Trinity Church Road extension changed to Upper Red Hill Valley Parkway as per Council resolution on April 9, 2014.</p> <p>Name of the future east-west corridor/road changed to North Waterdown Drive as per Council resolution on April 9, 2014.</p>
<p>Volume 1                      Schedule E-1 – Urban Land Use Designations</p>		<p>Add "Upper Red Hill Valley Parkway" road and road name to schedule</p> <p>Add "North Waterdown Drive" road and road name to schedule</p>	<p>Name of the Trinity Church Road extension changed to Upper Red Hill Valley Parkway as per Council resolution on April 9, 2014.</p> <p>Name of the future east-west corridor/road changed to North Waterdown Drive as per Council resolution on April 9, 2014.</p>


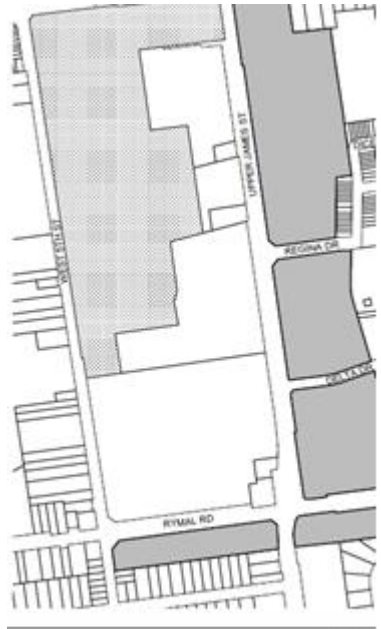
	Current Schedule/Map	Proposed Revision	Rationale
<p>Volume 1 Appendix A Parks Classification Map</p>		<p>Add the name "Chedmac" to the secondary plan area identifier</p>	<p>Name missing. Therefore an amendment required.</p>
<p>Volume 1 Appendix B – Major Transportation Facilities and Routes</p>		<p>Add "Upper Red Hill Valley Parkway" road and road name to appendix</p> <p>Add "North Waterdown Drive" road and road name to appendix</p>	<p>Name of the Trinity Church Road extension changed to Upper Red Hill Valley Parkway as per Council resolution on April 9, 2014.</p> <p>Name of the future east-west corridor/road changed to North Waterdown Drive as per Council resolution on April 9, 2014.</p>

	Current Schedule/Map	Proposed Revision	Rationale
<p>Volume 2 Waterdown North Secondary Plan Map B.4.2-1 and Map B.4.2-2</p>		<p>Add "North Waterdown Drive" road (from "proposed road" to "road") and road names</p>	<p>Name of the future east-west corridor/road changed to North Waterdown Drive as per Council resolution on April 9, 2014.</p>
<p>Volume 2 North -West Glanbrook Secondary Plan Map B.5.3-1</p>		<p>Add concession lot line labels "Lot 1, Lot 2, Lot 3, Lot 4" to the map</p>	<p>Lots 2, 3, and 4 of Old Township of Glanbrook Official Plan North-West Glanbrook Secondary Plan Map are referenced in a policy (ie. Policy 5.3.2.3 (d) in Vol 2 refers to Lot 3 as labelled on Old OP Map-Schedule G). As the Lots are not labelled on the current secondary plan map, an amendment is required to add Lots 1-4 on Map B.5.3-1.</p>

	Current Schedule/Map	Proposed Revision	Rationale
<p>Volume 2 Old Town Secondary Plan Map B.7.2-1</p>		<p>Delete the letter "N" of Centennial Pkwy N and replace it with the letter "S":</p> <p>CENTENNIAL PKWY S</p> 	<p>Confirmed on GIS Net that the proper directional suffix is "S" instead of "N". Therefore an amendment is required.</p>
<p>Volume 2 Appendix A – Secondary Plans Index Map</p>	 <p>Chedmac Secondary Plan missing from Secondary Plan index map</p>	<p>Add "Chedmac" identifier to the Appendix Map</p> 	<p>Reference error. Chedmac Secondary Plan was left off the secondary plan index map by mistake. Therefore, an amendment is required to add the name and secondary plan area to the map.</p>



	Current Schedule/Map	Proposed Revision	Rationale
<p>Volume 2 Appendix E North Waterdown Community Structure Plan</p>		<p>Revise Appendix E legend to remove the letter "E" and replace it with the letter "A" in the phrase "Appendix E";</p> <p>Relocate Appendix after Map 4.2-2 Road Classification Plan; and,</p> <p>Add "North Waterdown Drive" name to the road</p>	<p>Name of the future east-west corridor/road changed to North Waterdown Drive as per Council resolution on April 9, 2014.</p>
<p>Volume 3 Map 1 – Urban Area Specifics Key Map</p>		<p>Add UH-4 identifier onto Vol 3 Map 1</p>  <p>Delete the number "4" and replace with the number "5"</p> 	<p>Two policies have the same reference numbers. Therefore one of the policies requires a number change. To correct the situation a identifier was added in the area of the UH-4 policy to Map 1. An additional correction was to replace one of the two "UH-4" to "UH-5" in the policy and the mapping. It was decided that the UH-4 brought forward by OPA 28 would be renumbered. To correct the situation one of the references to "UH-4" (i.e. OPA 28 policy) has been changed to "UH-5" in the policy and the mapping.</p>

<p style="text-align: center;">Volume 3                  Map H-7 Urban Area Specifics</p>	<p style="text-align: center;"><b>Current Schedule/Map</b></p> 	<p style="text-align: center;"><b>Proposed Revision</b></p> <p>Delete reference "UH-4" and replace it with "UH-5"</p> 	<p style="text-align: center;"><b>Rationale</b></p> <p>Two policies have the same reference numbers. Therefore one of the policies requires a number change. Because Map 1 was corrected by reassigning one of the existing "UH-4" to the reference "UH-5" a change to map H-7 is required to reflect the correction to the subject lands addressed by OPA 28.</p>
---	--	---	--