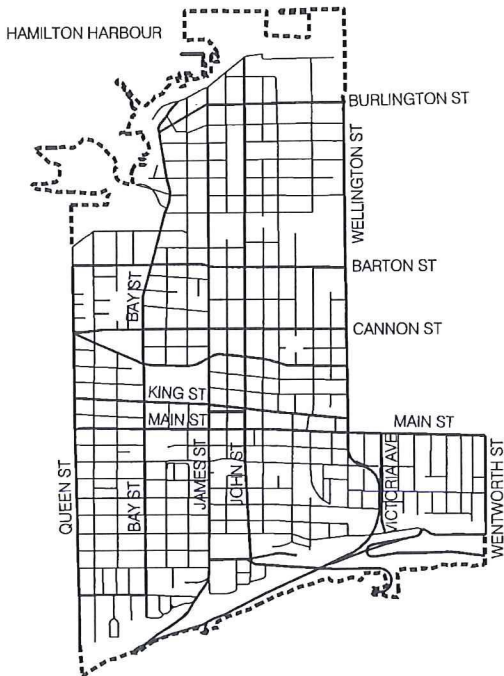


KEY MAP



**HAMILTON
WARD 2**



LOCATION PLAN

PROPOSED STOP CONTROL:

- Bold St. at Queen St. S.**
- Bold St. at Hess St. S.**
- Bold St. at Caroline St. S.**

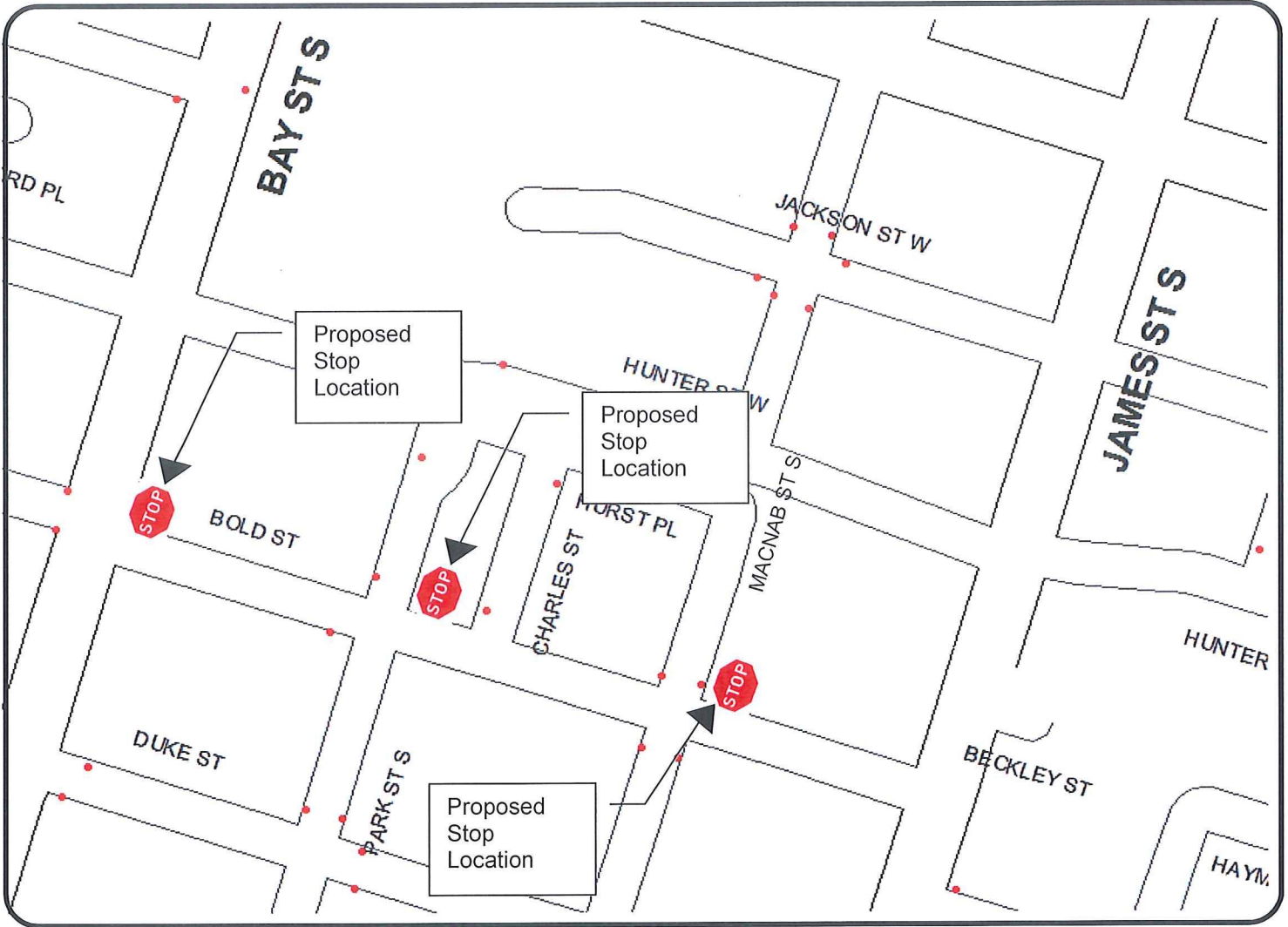
Corporate Assets & Strategic Planning
PUBLIC WORKS DEPARTMENT

LEGEND

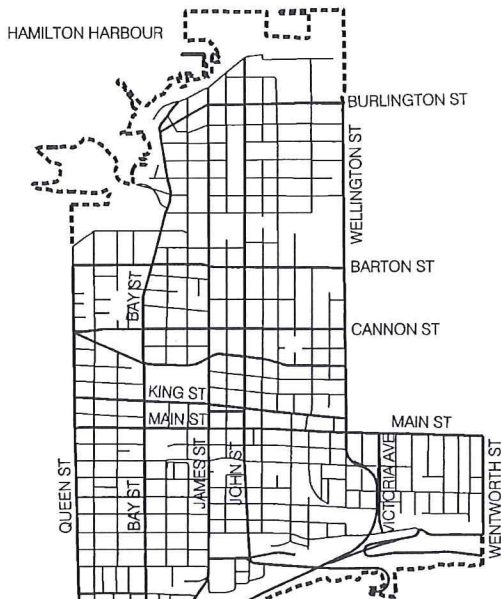
- EXISTING STOP
- PROPOSED STOP

SCALE
NOT TO SCALE

DATE
July 7th, 2016



KEY MAP



**HAMILTON
WARD 2**



LOCATION PLAN

PROPOSED STOP CONTROL:

- Bold St. at Bay St. S.**
- Bold St. at Park St. S.**
- Bold St. at MacNab St. S**

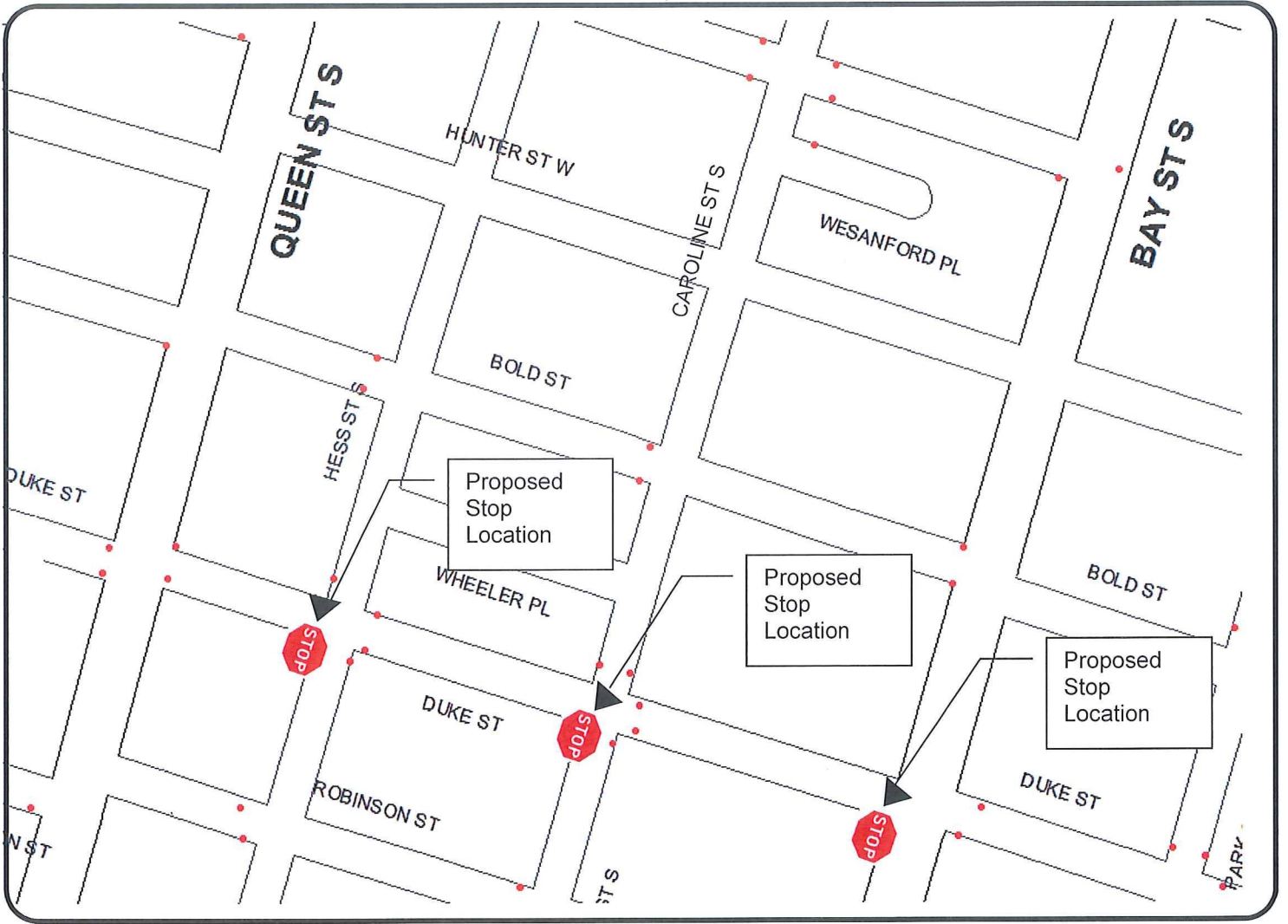
Corporate Assets & Strategic Planning
PUBLIC WORKS DEPARTMENT

LEGEND

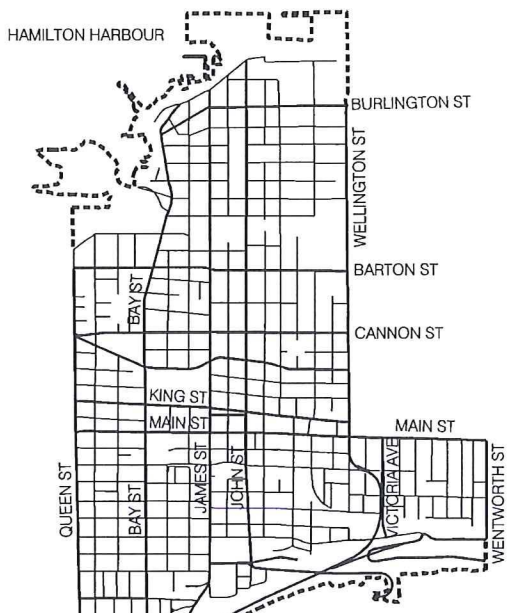
- EXISTING STOP
- PROPOSED STOP

SCALE
NOT TO SCALE

DATE
July 7th, 2016



KEY MAP



**HAMILTON
WARD 2**

LOCATION PLAN

PROPOSED STOP CONTROL:

- Duke St. at Hess St S.**
- Duke St. at Caroline St. S.**
- Duke St. at Bay St. S**

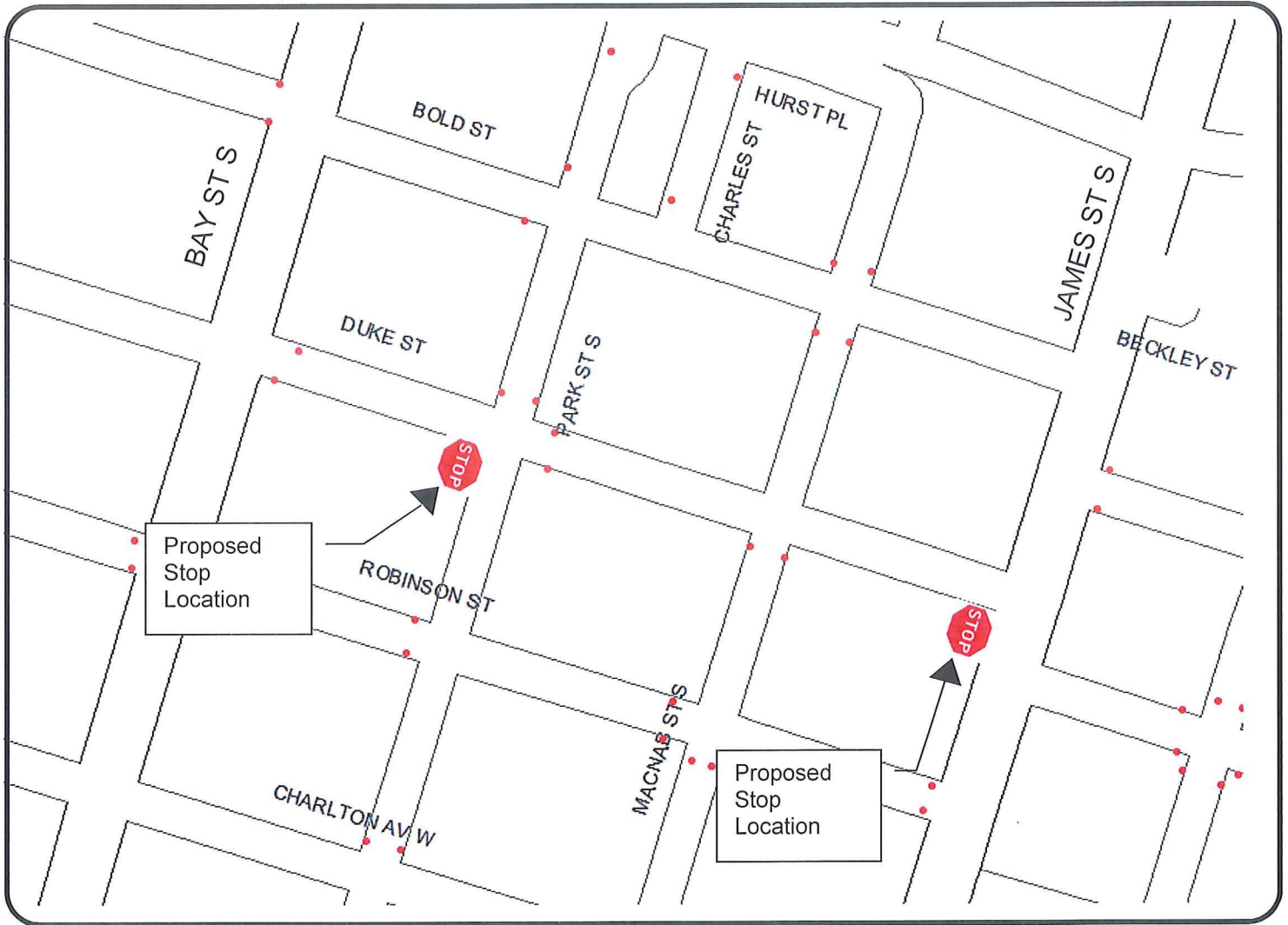
Corporate Assets & Strategic Planning
PUBLIC WORKS DEPARTMENT

LEGEND

- EXISTING STOP
- PROPOSED STOP

SCALE
NOT TO SCALE

DATE
July 7th, 2016



KEY MAP



**HAMILTON
WARD 2**



LOCATION PLAN

PROPOSED STOP CONTROL:

**Duke St. at Park St S.
Duke St. at James St. S**

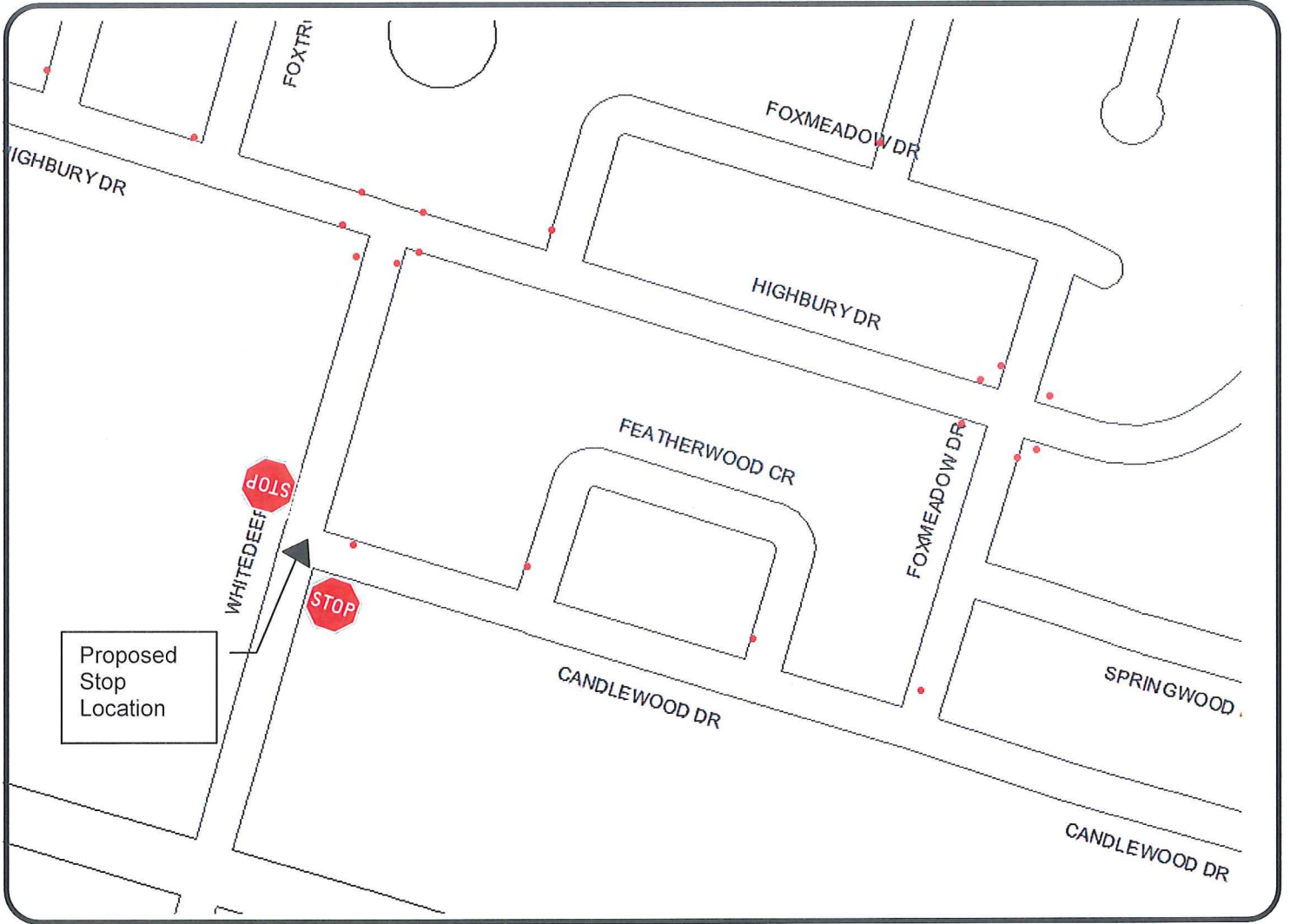
Corporate Assets & Strategic Planning
PUBLIC WORKS DEPARTMENT

LEGEND

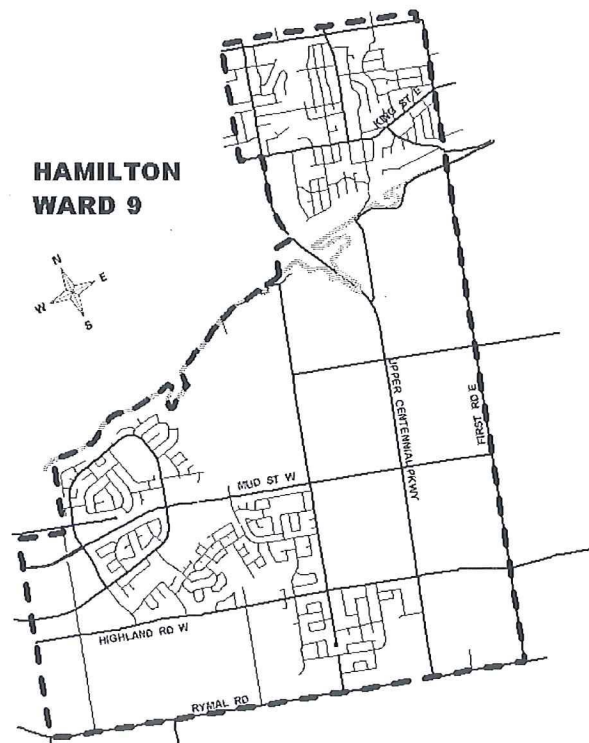
- EXISTING STOP
- PROPOSED STOP

SCALE
NOT TO SCALE

DATE
July 7th, 2016



KEY MAP



LOCATION PLAN

PROPOSED STOP CONTROL:

Whitedeer Rd. at Candlewood Dr.

Corporate Assets & Strategic Planning
PUBLIC WORKS DEPARTMENT

LEGEND

- EXISTING STOP
- PROPOSED STOP

SCALE
NOT TO SCALE

DATE
July 7th, 2016