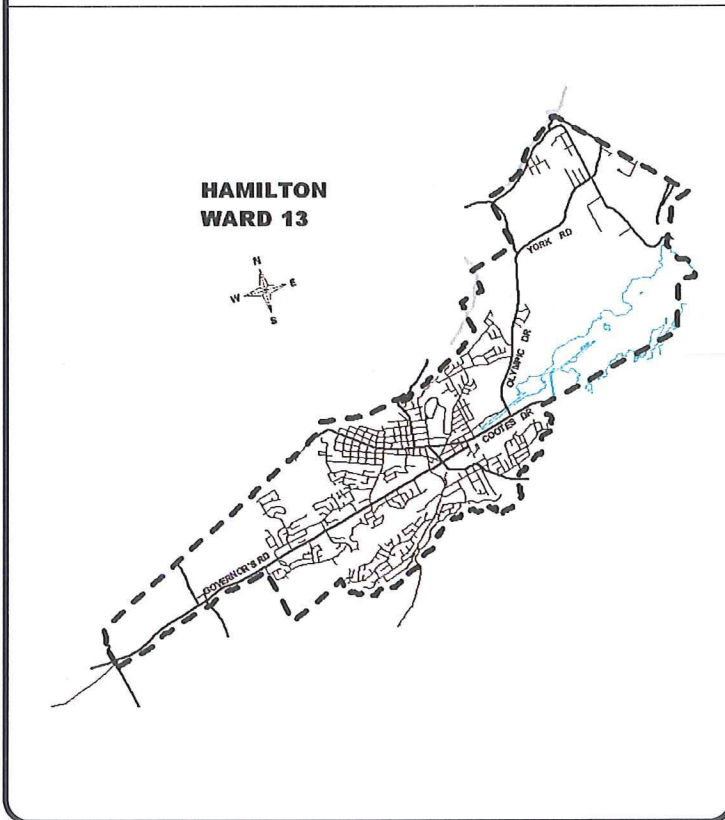


### KEY MAP



### LOCATION PLAN

*PROPOSED STOP CONTROL:*

**Avon Dr. at Mayfair Ave.**

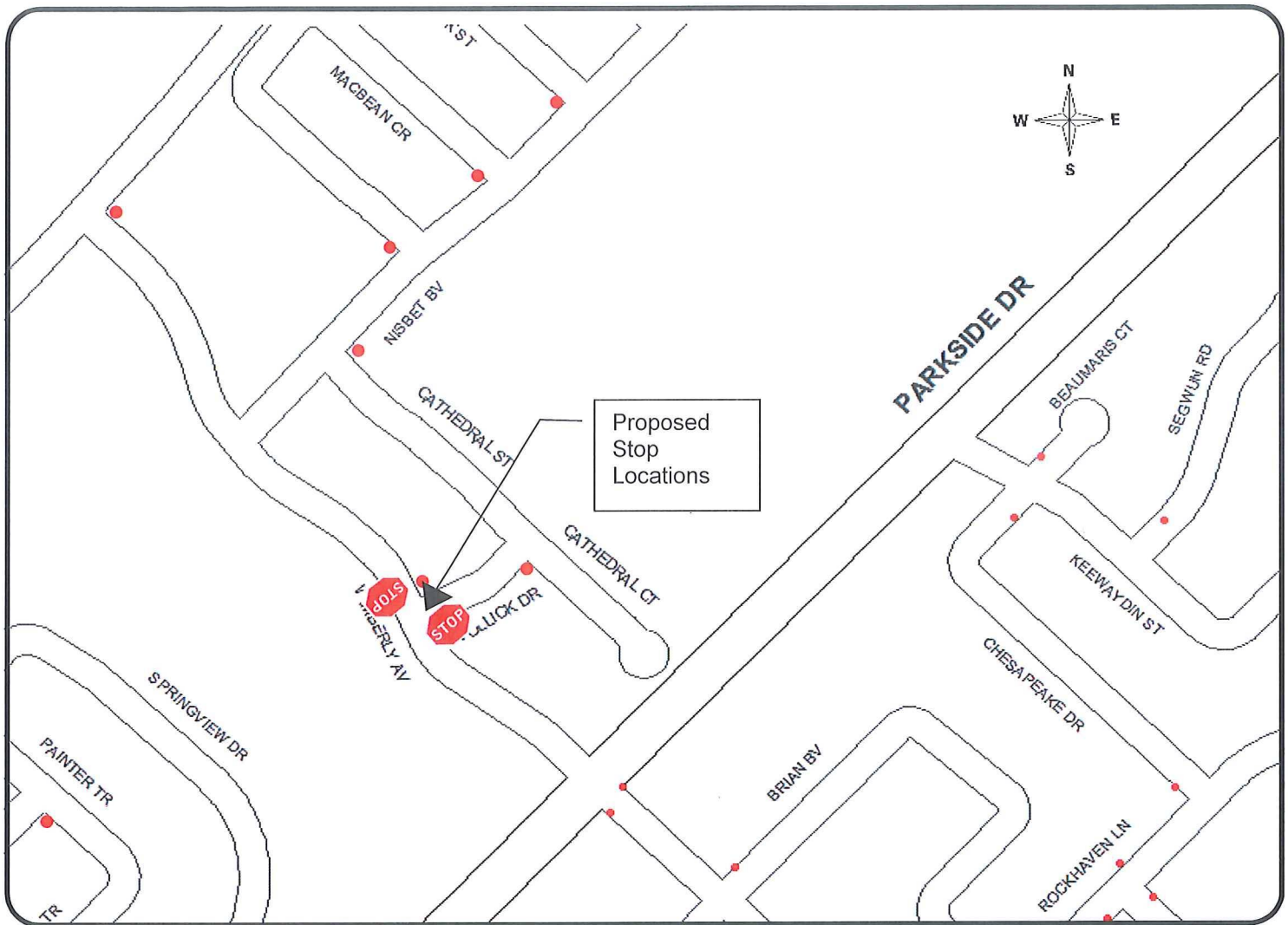
Corporate Assets & Strategic Planning  
PUBLIC WORKS DEPARTMENT

### LEGEND

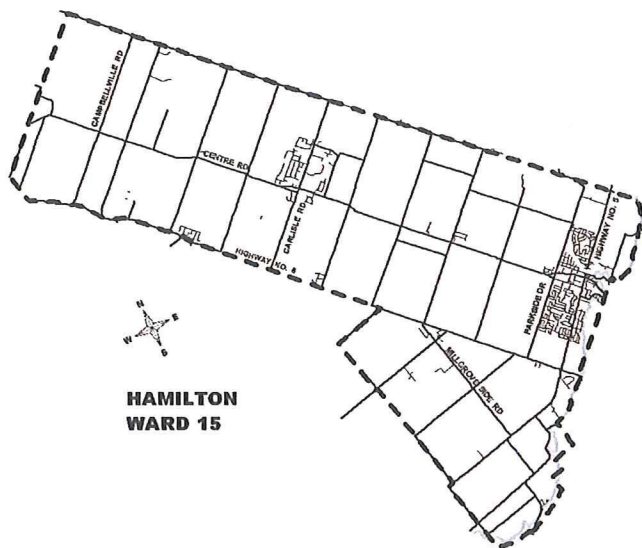
- EXISTING STOP
- STOP PROPOSED STOP

SCALE  
NOT TO SCALE

DATE  
September 8<sup>th</sup>, 2016



### KEY MAP



HAMILTON  
WARD 15

### LOCATION PLAN

*PROPOSED STOP CONTROL:*

**Wimberly Ave. at Vollick Dr.**

Corporate Assets & Strategic Planning  
PUBLIC WORKS DEPARTMENT

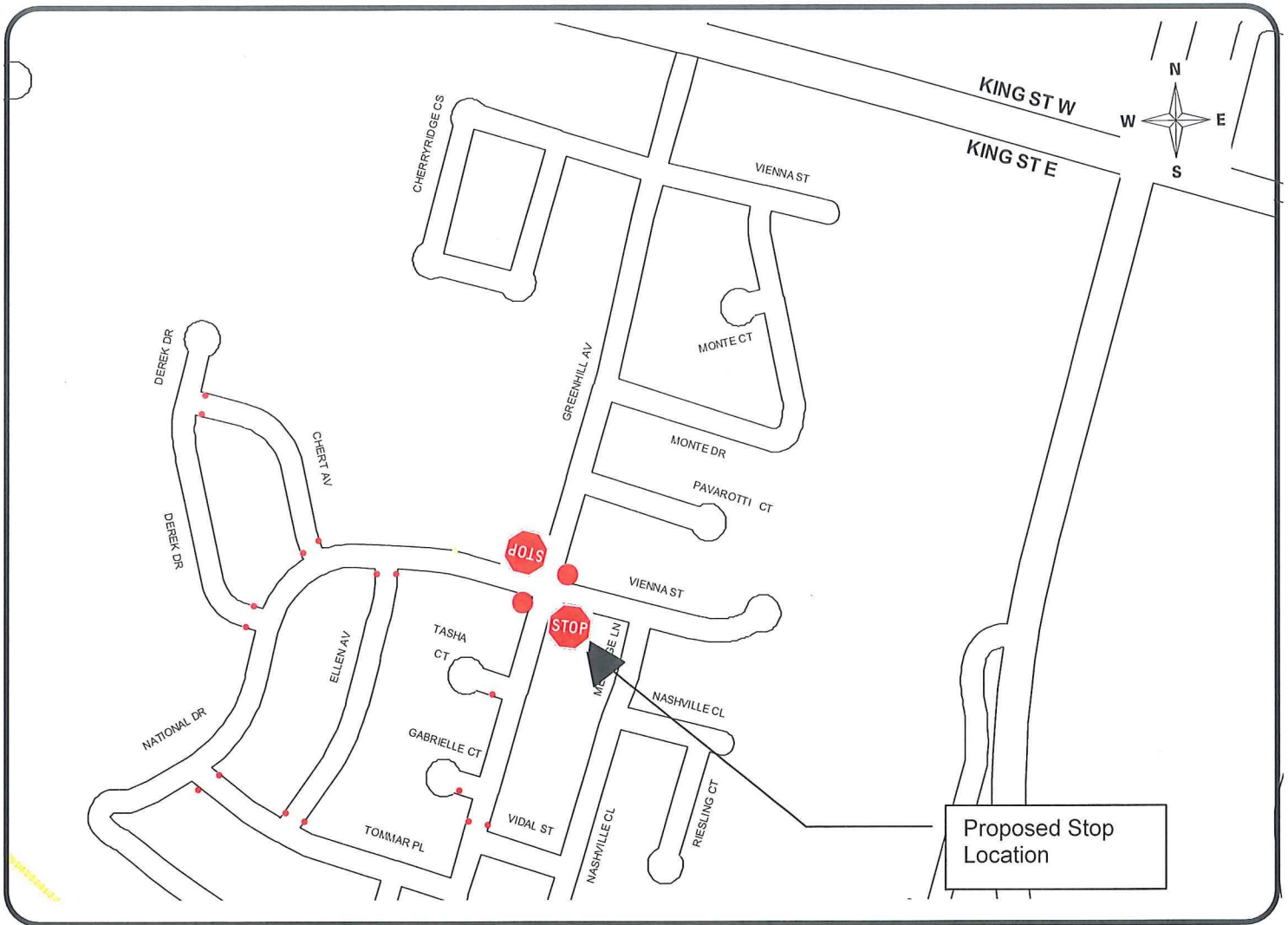
### LEGEND

- EXISTING STOP
- STOP PROPOSED STOP

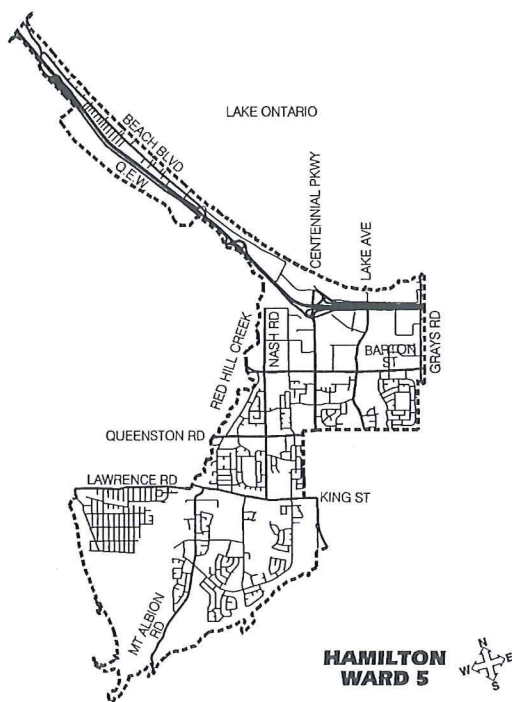
SCALE  
**NOT TO SCALE**

DATE  
**September 8<sup>th</sup>, 2016**





### KEY MAP



### LOCATION PLAN

*PROPOSED STOP CONTROL:*

**Greenhill Avenue at National Drive/Vienna Street**

Corporate Assets & Strategic Planning  
PUBLIC WORKS DEPARTMENT

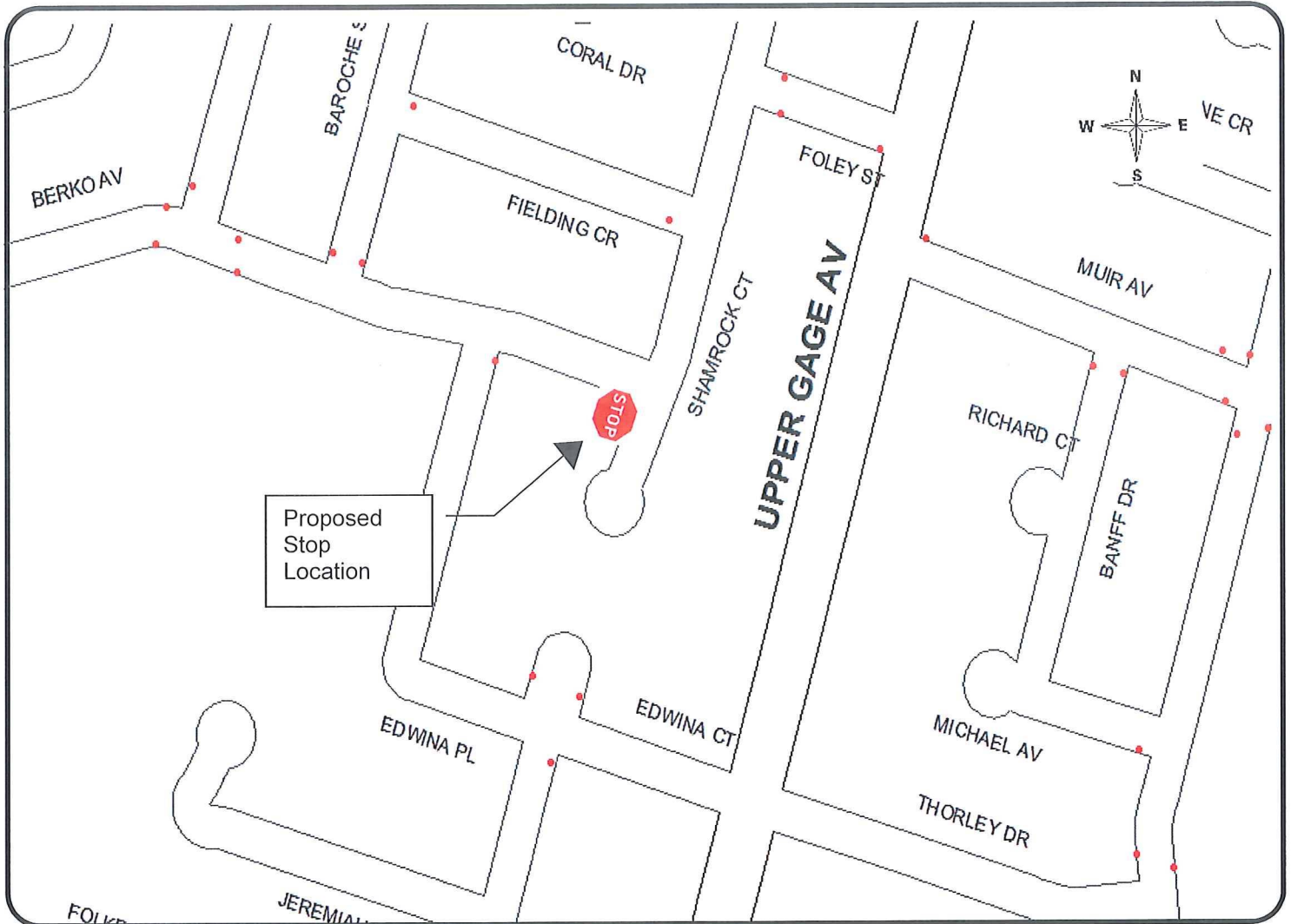
### LEGEND

- EXISTING STOP
- STOP PROPOSED STOP

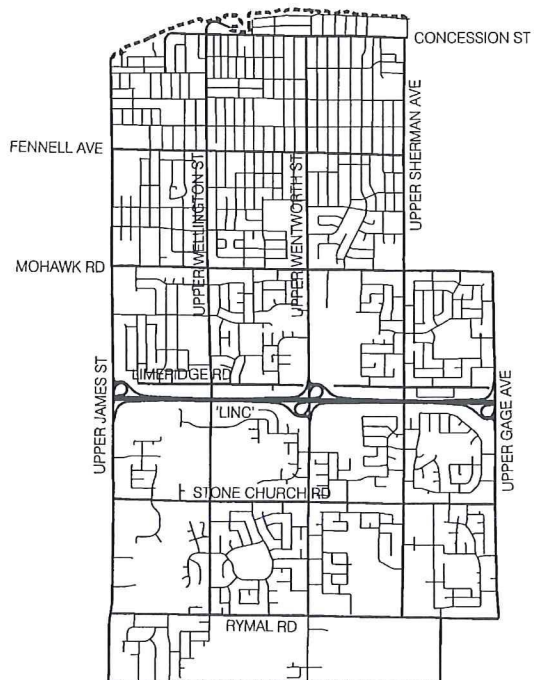
SCALE  
NOT TO SCALE

DATE  
September 8, 2016





### KEY MAP



**HAMILTON  
WARD 7**




### LOCATION PLAN

*PROPOSED STOP CONTROL:*

**Berko Ave. At Shamrock Ct**

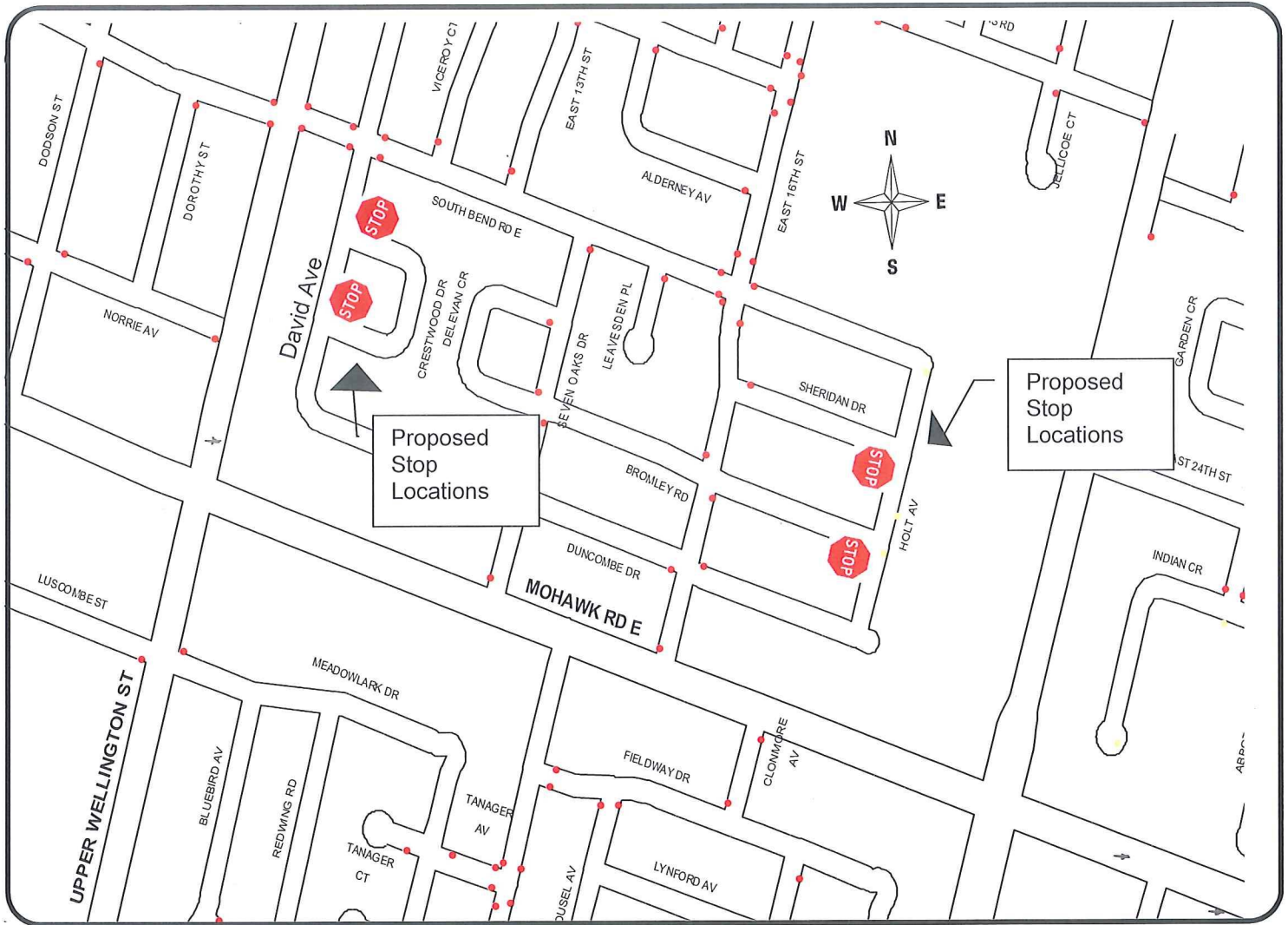
Corporate Assets & Strategic Planning  
PUBLIC WORKS DEPARTMENT

### LEGEND

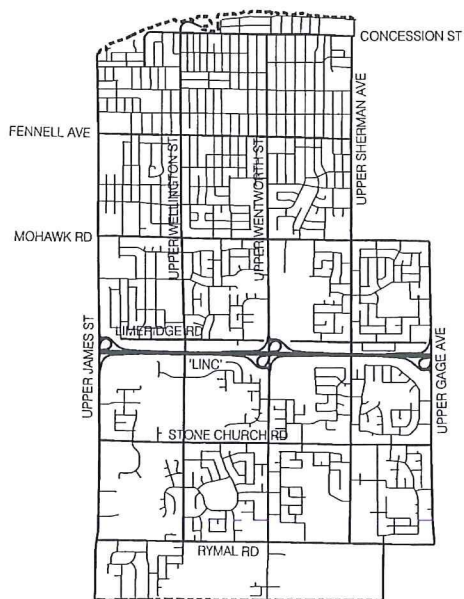
- EXISTING STOP
-  PROPOSED STOP

SCALE  
**NOT TO SCALE**

DATE  
**September 8<sup>th</sup>, 2016**



### KEY MAP



**HAMILTON  
WARD 7**

### LOCATION PLAN

#### PROPOSED STOP CONTROL:

Crestwood Drive (north leg) At David Avenue  
 Crestwood Drive (south leg) At David Avenue  
 Bromley Road At Holt Avenue  
 Sheridan Drive At Holt Avenue

Corporate Assets & Strategic Planning  
 PUBLIC WORKS DEPARTMENT

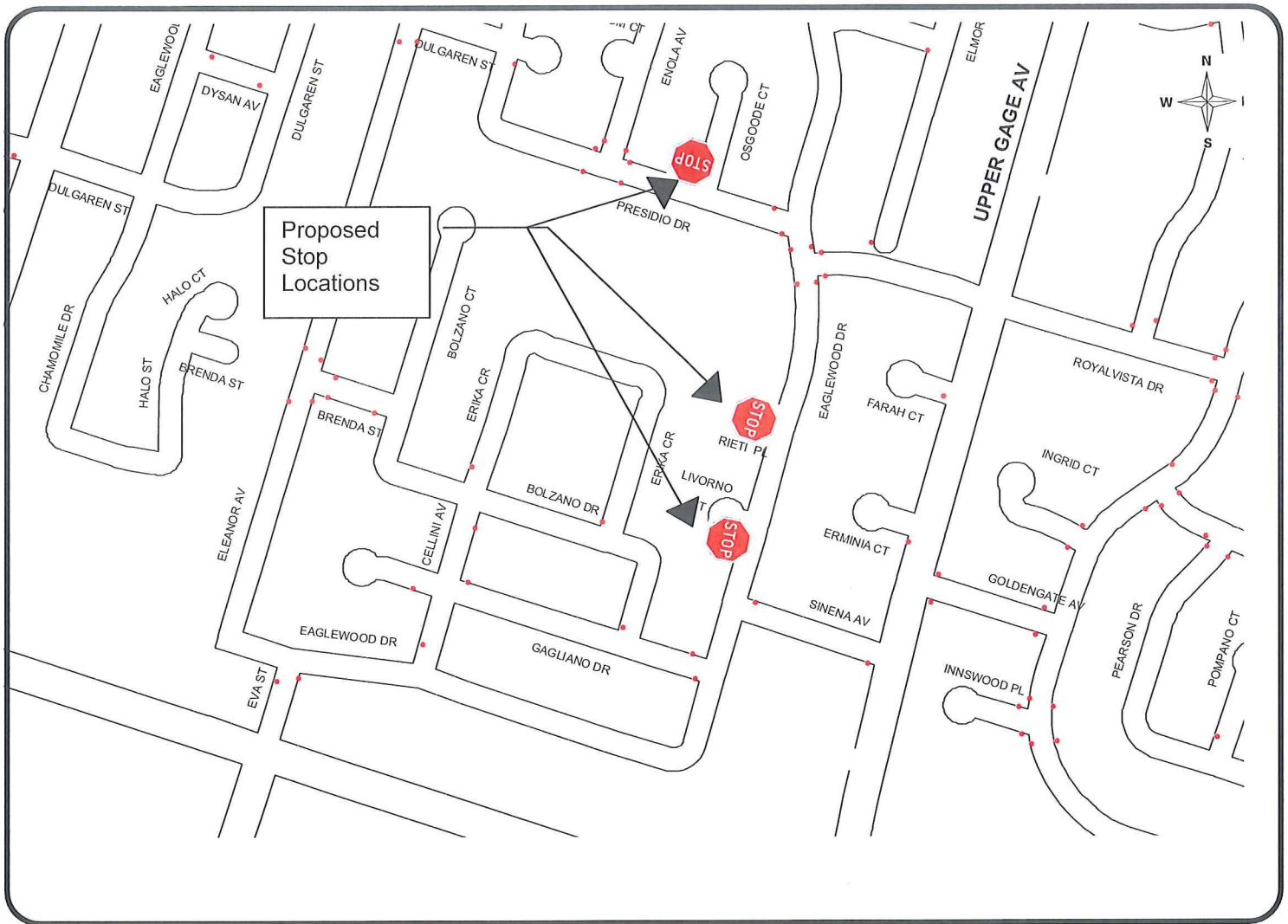
### LEGEND

● EXISTING STOP

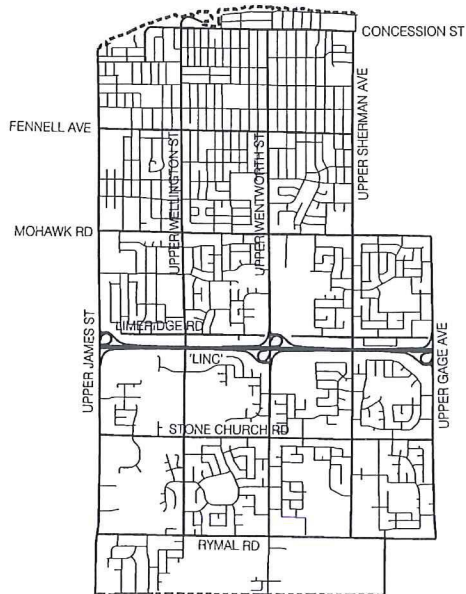
STOP PROPOSED STOP

SCALE  
 NOT TO SCALE

DATE  
 September 8<sup>th</sup>, 2016



### KEY MAP



**HAMILTON  
WARD 7**



### LOCATION PLAN

#### PROPOSED STOP CONTROL:

Osgood Court At Presidio Drive  
Rieti Place At Eaglewood Drive  
Livorno Court At Eaglewood Drive

Corporate Assets & Strategic Planning  
PUBLIC WORKS DEPARTMENT

### LEGEND

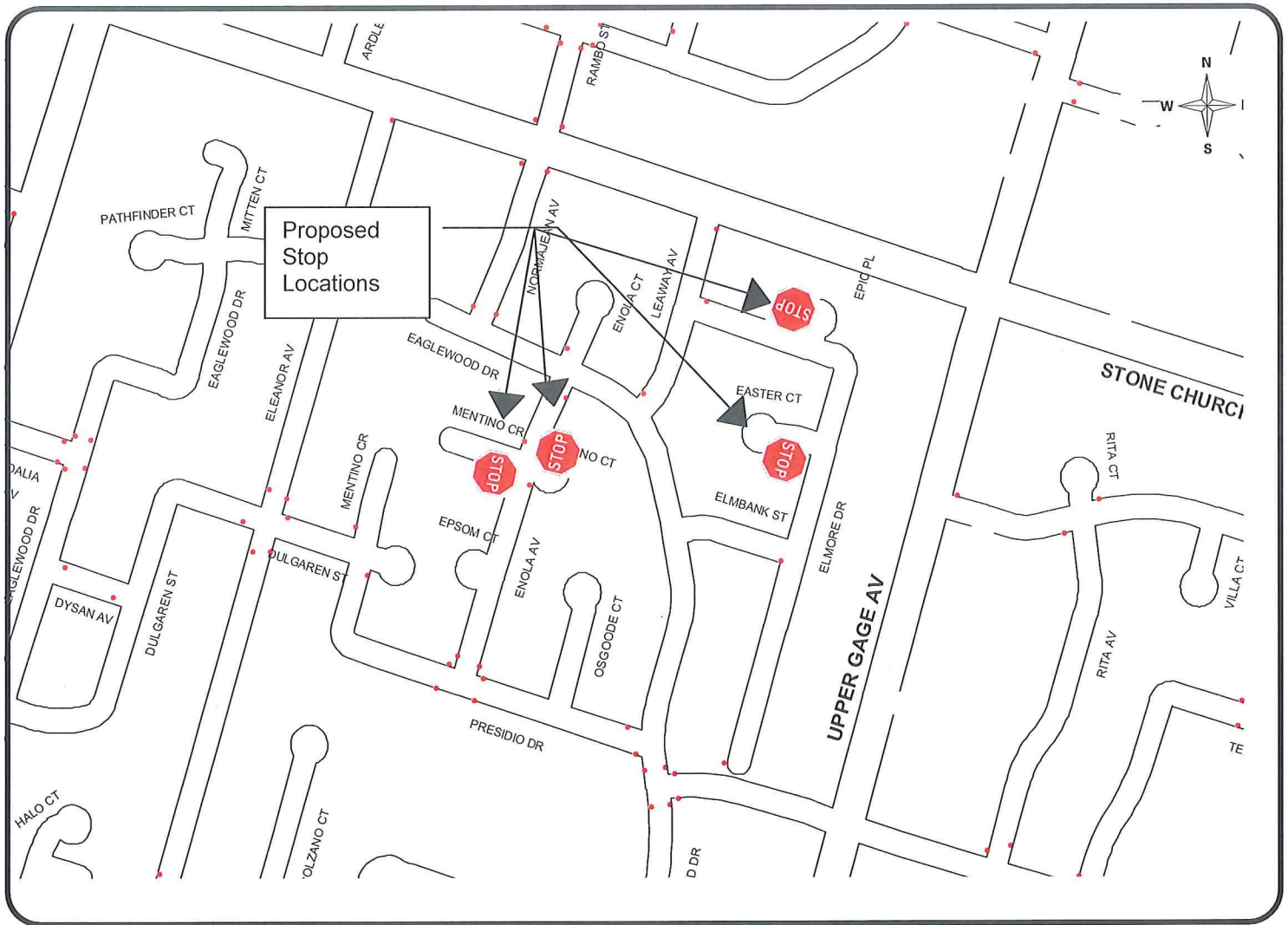
● EXISTING STOP

STOP PROPOSED STOP

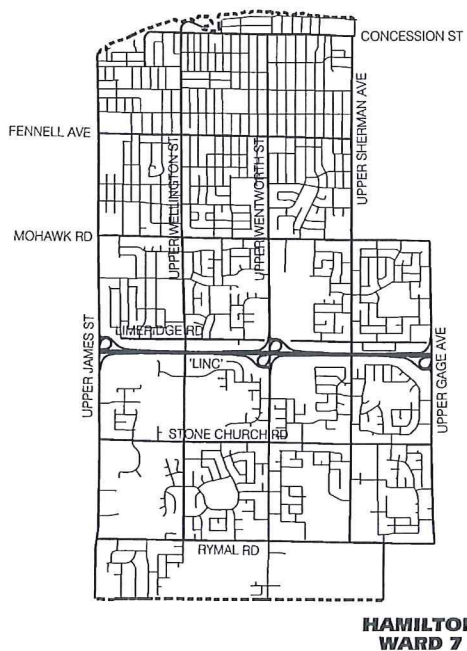
SCALE  
NOT TO SCALE

DATE  
September 8<sup>th</sup>, 2016





### KEY MAP



### LOCATION PLAN

#### PROPOSED STOP CONTROL:

Mentino Crescent/Mentino Court  
At Enola Avenue

Easter Court At Elmore Drive

Epic Place At Elmore Drive

Corporate Assets & Strategic Planning  
PUBLIC WORKS DEPARTMENT

### LEGEND

● EXISTING STOP

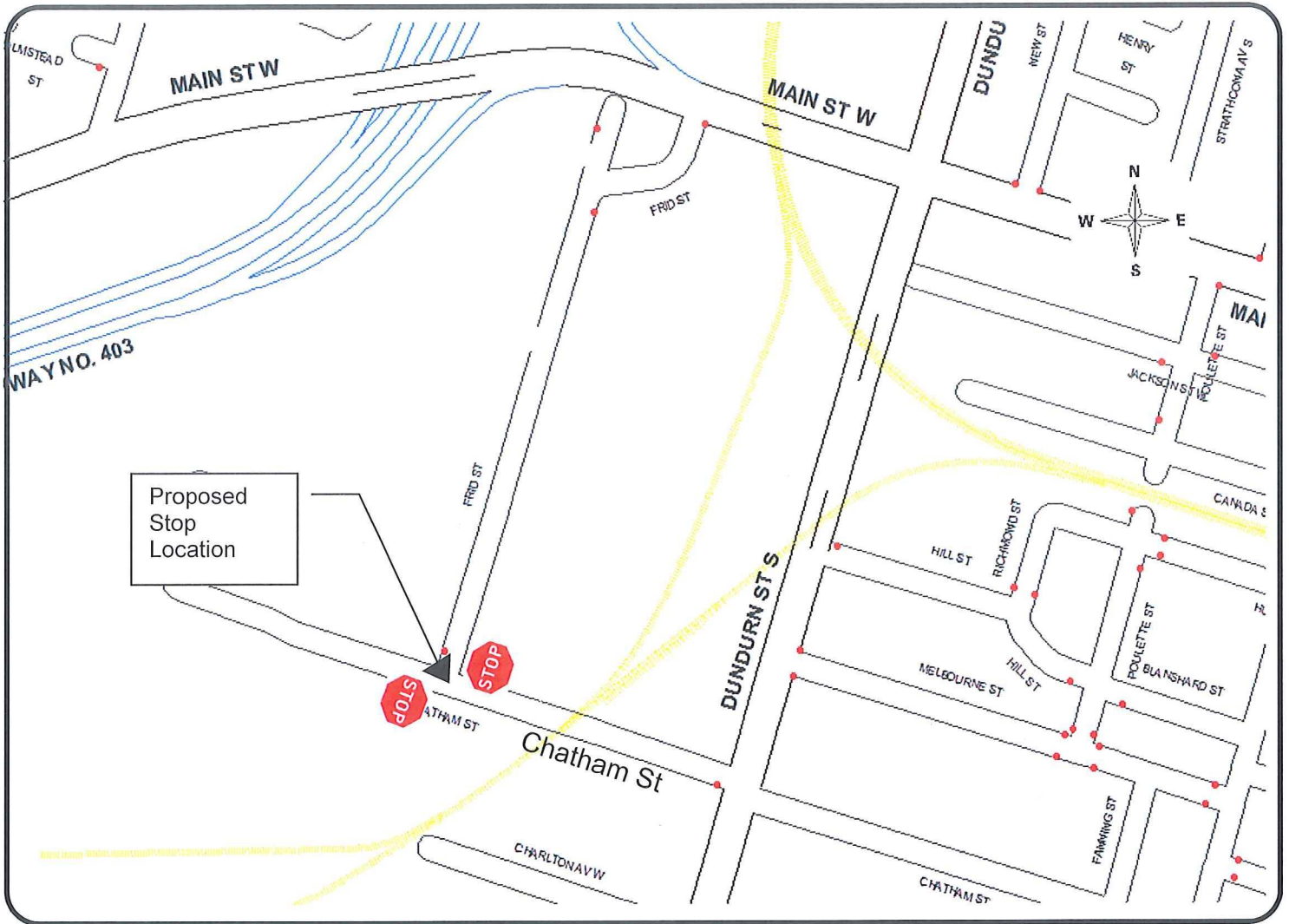
STOP PROPOSED STOP

SCALE  
NOT TO SCALE

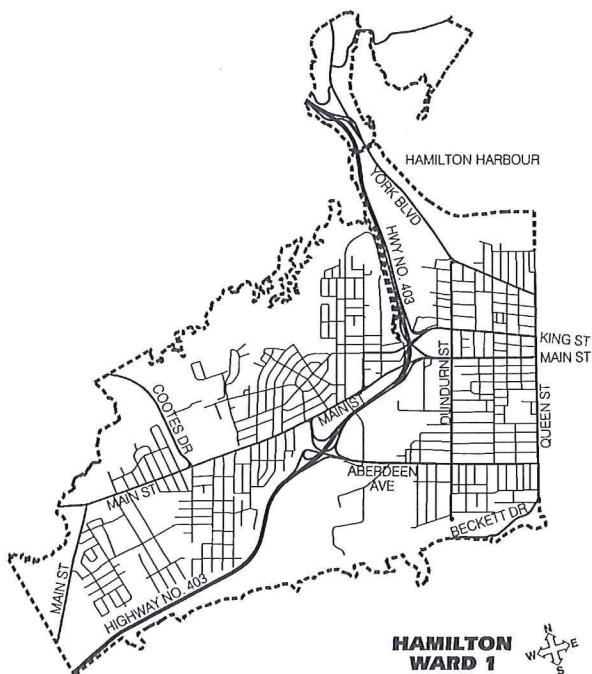
DATE  
September 8<sup>th</sup>, 2016







### KEY MAP



### LOCATION PLAN

*PROPOSED STOP CONTROL:*

**Chatham St. at Frid St.**

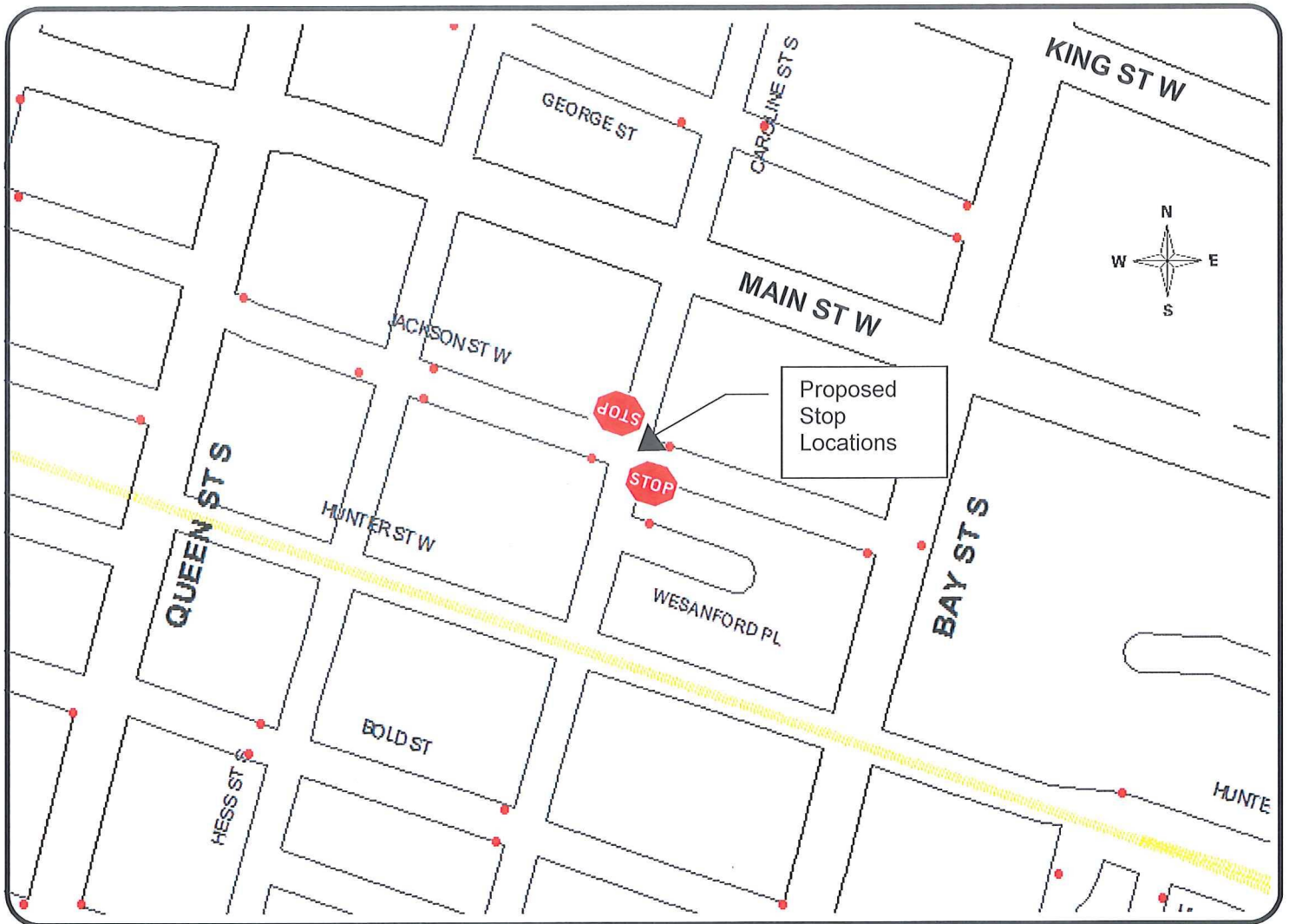
Corporate Assets & Strategic Planning  
PUBLIC WORKS DEPARTMENT

### LEGEND

- EXISTING STOP
- STOP PROPOSED STOP

SCALE  
**NOT TO SCALE**

DATE  
**September 8<sup>th</sup>, 2016**



### KEY MAP



**HAMILTON  
WARD 2**



### LOCATION PLAN

*PROPOSED STOP CONTROL:*

**Caroline St. at Jackson St.**

Corporate Assets & Strategic Planning  
PUBLIC WORKS DEPARTMENT

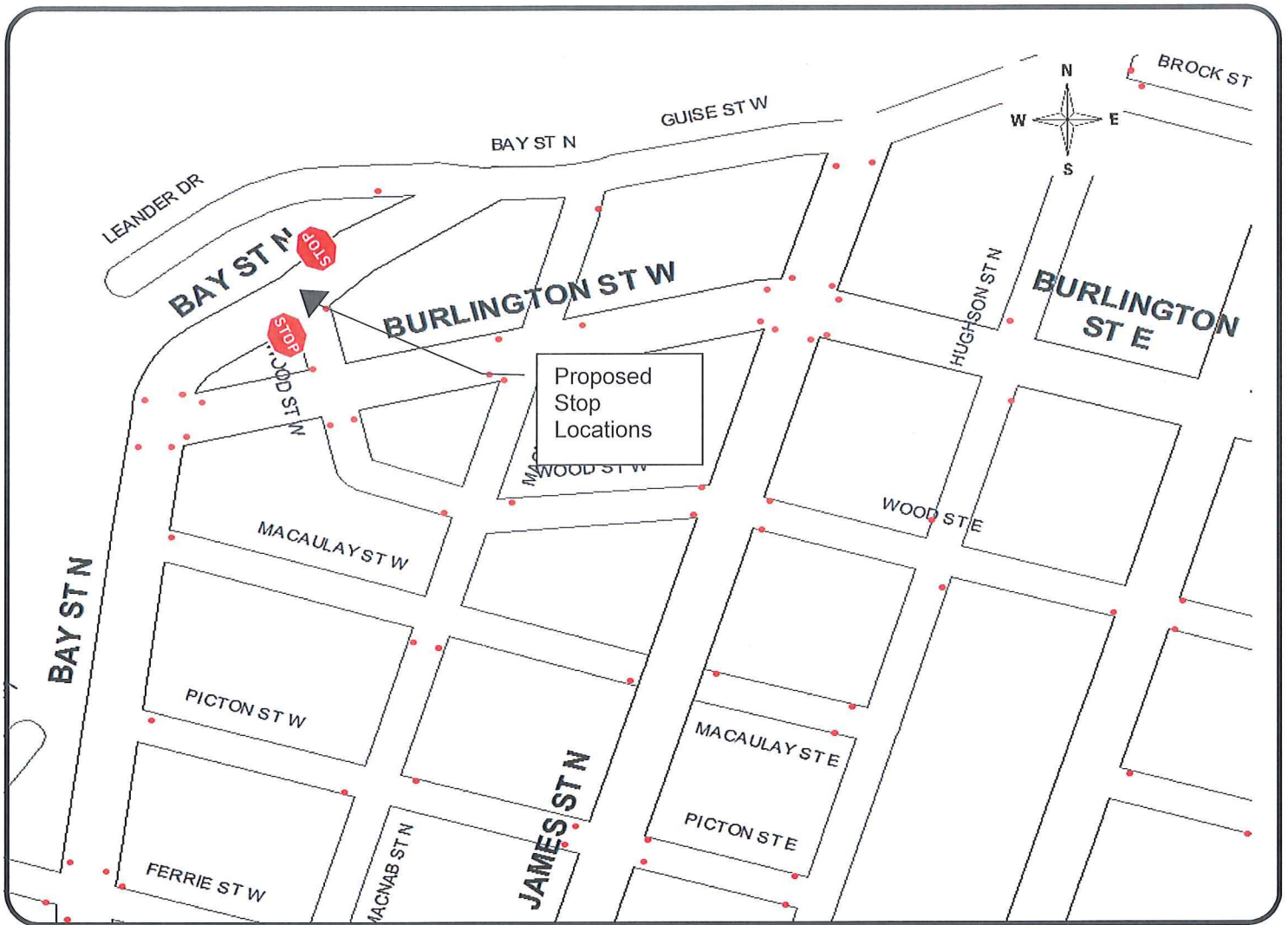
### LEGEND

- EXISTING STOP
- STOP PROPOSED STOP

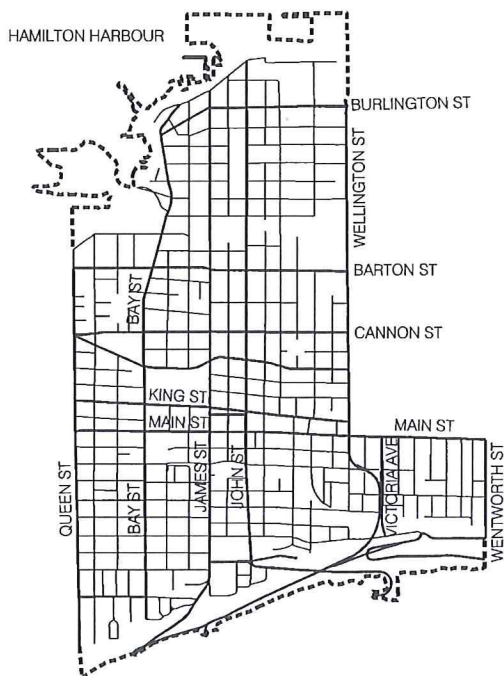
SCALE  
**NOT TO SCALE**

DATE  
**September 8<sup>th</sup>, 2016**





### KEY MAP



**HAMILTON  
WARD 2**



### LOCATION PLAN

*PROPOSED STOP CONTROL:*

**Bay St. at Wood St.**

Corporate Assets & Strategic Planning  
PUBLIC WORKS DEPARTMENT

### LEGEND

- EXISTING STOP
- STOP PROPOSED STOP

SCALE  
**NOT TO SCALE**

DATE  
**September 8<sup>th</sup>, 2016**