




<h2>Location Map</h2>		 <b>Hamilton</b>
PLANNING AND ECONOMIC DEVELOPMENT DEPARTMENT		
File Name/Number: 460 Kenora Ave		Date: November 8, 2016
Appendix "A"	Scale: N.T.S.	Planner/Technician: KA/VS
<b>Subject Property</b>		
 Part of 460 Kenora Avenue (3.272 acres) To be Sold by City to Metrolinx (GO Station)		
 Strip to be Acquired by City from Metrolinx (road widening)		