

Authority: Item 2, Planning Committee
Report 16-018 (PED15157A)
CM: October 26, 2016

Bill No. 285

CITY OF HAMILTON

BY-LAW No. 16-

**To extend the time period of Interim Control By-laws
respecting certain lands in the former City of Hamilton, generally fronting on
King Street East between Wellington Street and Victoria Avenue
James Street North between Cannon Street and Strachan Street**

WHEREAS subsection 38 of the *Planning Act*, R.S.O. 1990 c. P.13, as amended, permits the council of a municipality to pass an interim control by-law where the council has directed that a review or study be undertaken in respect of land use planning policies within the municipality or in any defined area or areas thereof;

AND WHEREAS on October 28, 2015, City Council passed Interim Control By-laws 15-245 and 246 for the purposes of undertaking different city initiatives to study and zone lands along the proposed LRT corridors to permit land uses and their associated regulations that support the residential and commercial intensification, that do not impede the operation of the LRT system and contribute to city building through the establishment of built form and urban design requirements;

AND WHEREAS Council wishes to reduce the extent of the lands to which the interim control by-laws apply;

AND WHEREAS City Council wishes to amend the Interim Control By-law to extend the time period for an additional year, in accordance with subsection 38(2) of the *Planning Act*, R.S.O. 1990 c. P.13, as amended, for certain lands within the By-laws to complete the land use studies along the LRT Corridor for certain lands;

NOW THEREFORE the Council of the Corporation of the City of Hamilton enacts as follows:

1. That Section 3 of By-law 15-245 be amended to extend the time period for an additional year for only for the lands located at King Street East between Wellington Street and Victoria Avenue, and James Street North between Cannon Street to Strachan Street, as shown on Schedules "A1", "A2" and "A3".
2. That Section 3 of By-law No. 15-246 be amended to extend the time period for an additional year for lands located at 350 King Street East and 252-254 James Street North, as shown on Schedules "B1" and "B2".

To extend the time period of Interim Control By-laws respecting certain lands in the former City of Hamilton, generally fronting on King Street East between Wellington Street and Victoria Avenue
James Street North between Cannon Street and Strachan Street

(Page 2 of 7)

3. The Municipal Clerk is hereby authorized and directed to proceed with the giving of notice of the passing of this By-law, in accordance with the *Planning Act*.

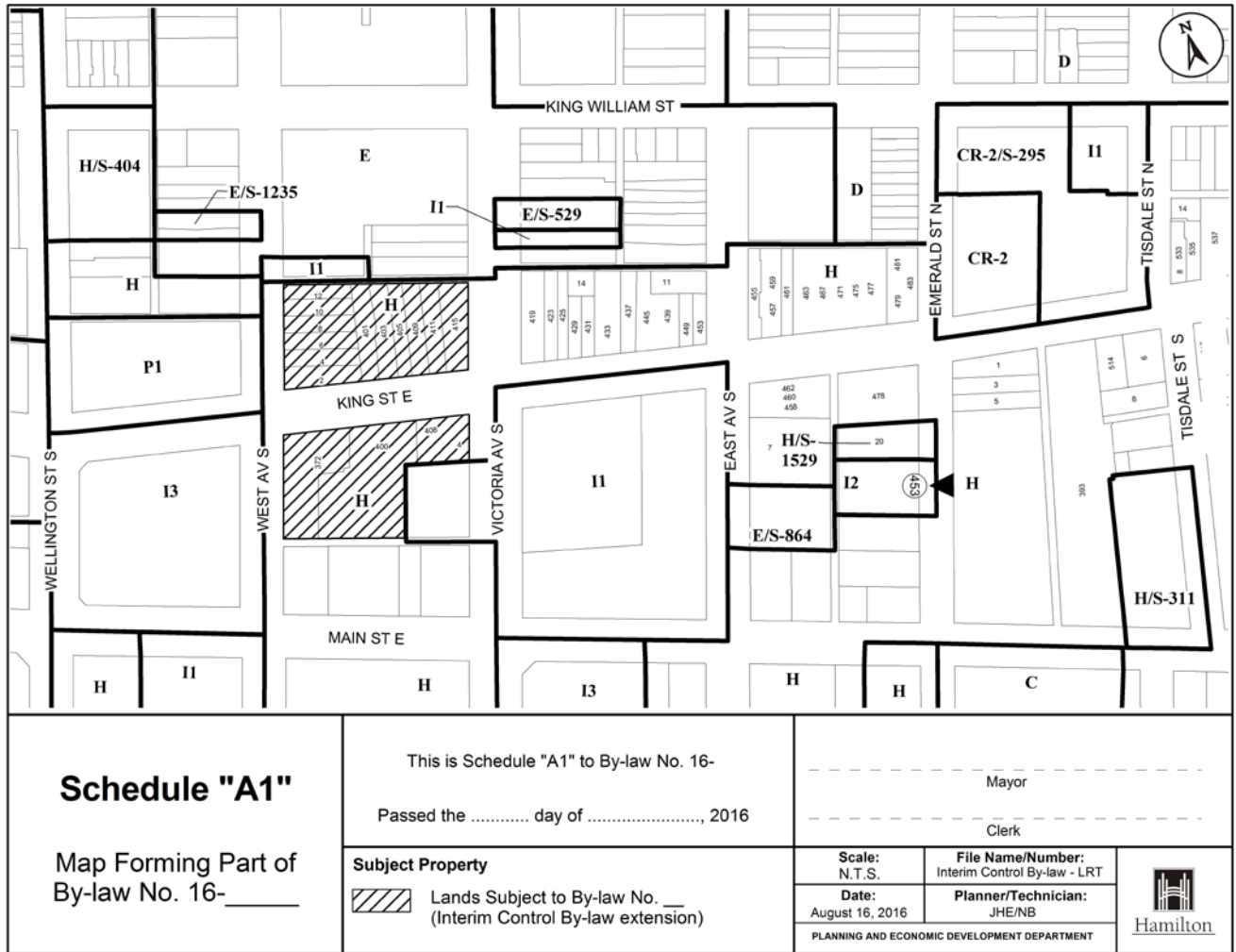
PASSED this 26th day of October, 2016.

F. Eisenberger
Mayor

R. Caterini
City Clerk

CI 15-F

To extend the time period of Interim Control By-laws respecting certain lands in the former City of Hamilton, generally fronting on King Street East between Wellington Street and Victoria Avenue
 James Street North between Cannon Street and Strachan Street




Schedule "A1"

Map Forming Part of
 By-law No. 16-_____

This is Schedule "A1" to By-law No. 16-

Passed the day of, 2016

Subject Property

 Lands Subject to By-law No. ____
 (Interim Control By-law extension)

 Mayor

 Clerk

Scale:
 N.T.S.

File Name/Number:
 Interim Control By-law - LRT

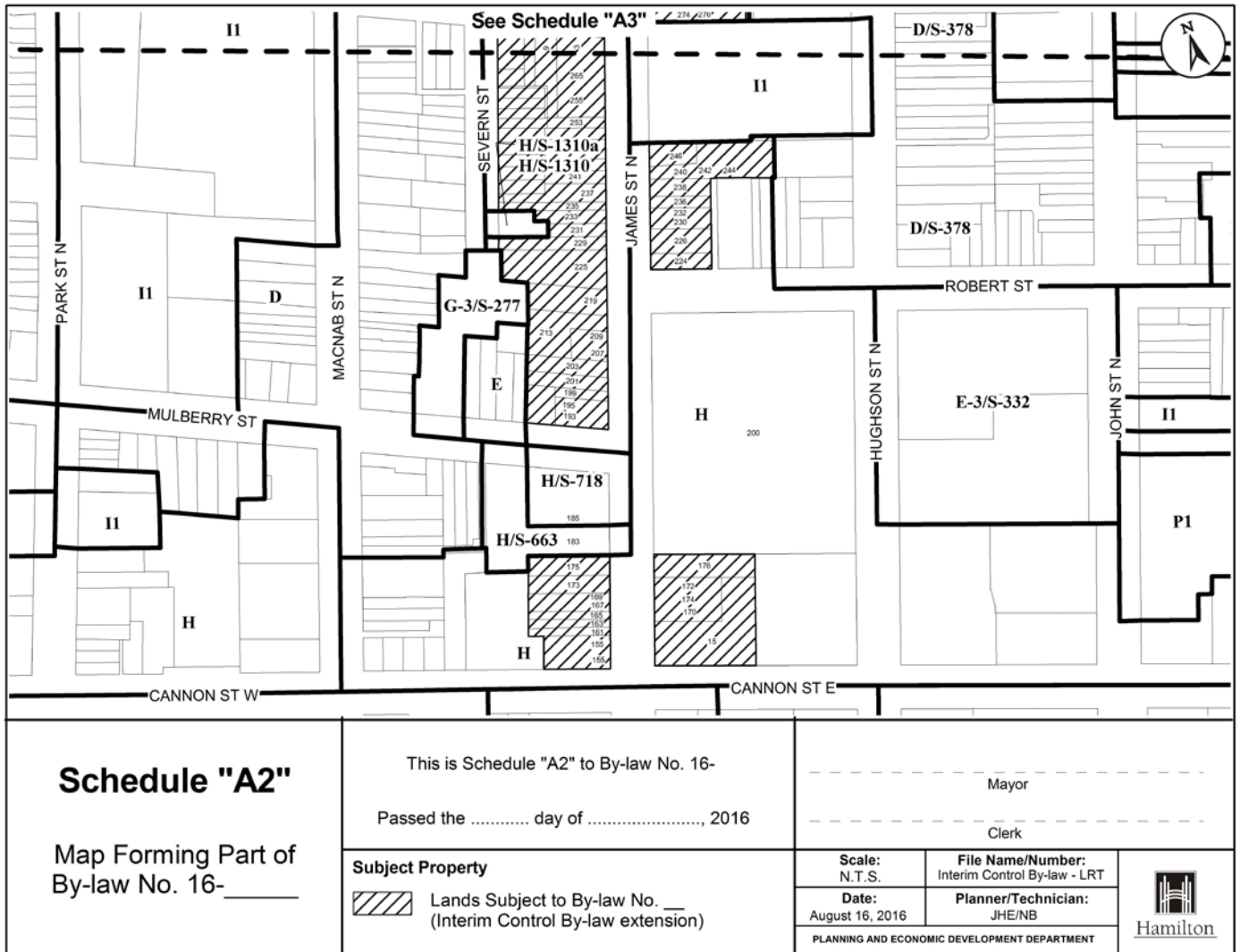
Date:
 August 16, 2016

Planner/Technician:
 JHE/NB

PLANNING AND ECONOMIC DEVELOPMENT DEPARTMENT



To extend the time period of Interim Control By-laws respecting certain lands in the former City of Hamilton, generally fronting on King Street East between Wellington Street and Victoria Avenue
James Street North between Cannon Street and Strachan Street



Schedule "A2"

Map Forming Part of
By-law No. 16-_____


This is Schedule "A2" to By-law No. 16-

Passed the day of, 2016

Mayor

Clerk

Subject Property

 Lands Subject to By-law No. ____
(Interim Control By-law extension)

Scale:
N.T.S.

File Name/Number:
Interim Control By-law - LRT

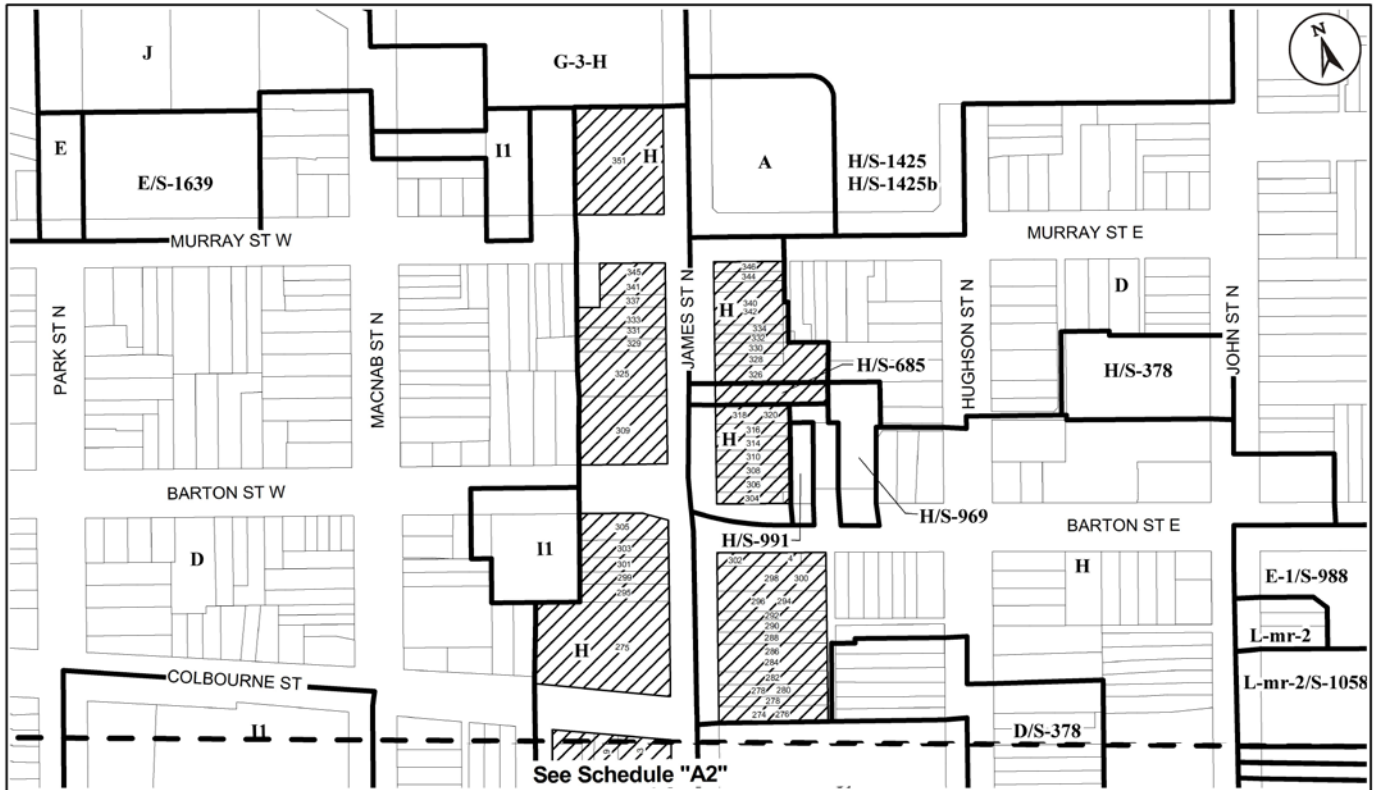
Date:
August 16, 2016

Planner/Technician:
JHE/NB

PLANNING AND ECONOMIC DEVELOPMENT DEPARTMENT




To extend the time period of Interim Control By-laws respecting certain lands in the former City of Hamilton, generally fronting on King Street East between Wellington Street and Victoria Avenue
 James Street North between Cannon Street and Strachan Street



<p>Schedule "A3"</p> <p>Map Forming Part of By-law No. 16-_____</p>	<p>This is Schedule "A3" to By-law No. 16-</p> <p>Passed the day of, 2016</p>		<p>-----</p> <p>Mayor</p> <p>-----</p> <p>Clerk</p>	
	<p>Subject Property</p> <p> Lands Subject to By-law No. ____ (Interim Control By-law extension)</p>		<p>Scale: N.T.S.</p> <p>Date: August 16, 2016</p>	<p>File Name/Number: Interim Control By-law - LRT</p> <p>Planner/Technician: JHE/NB</p>

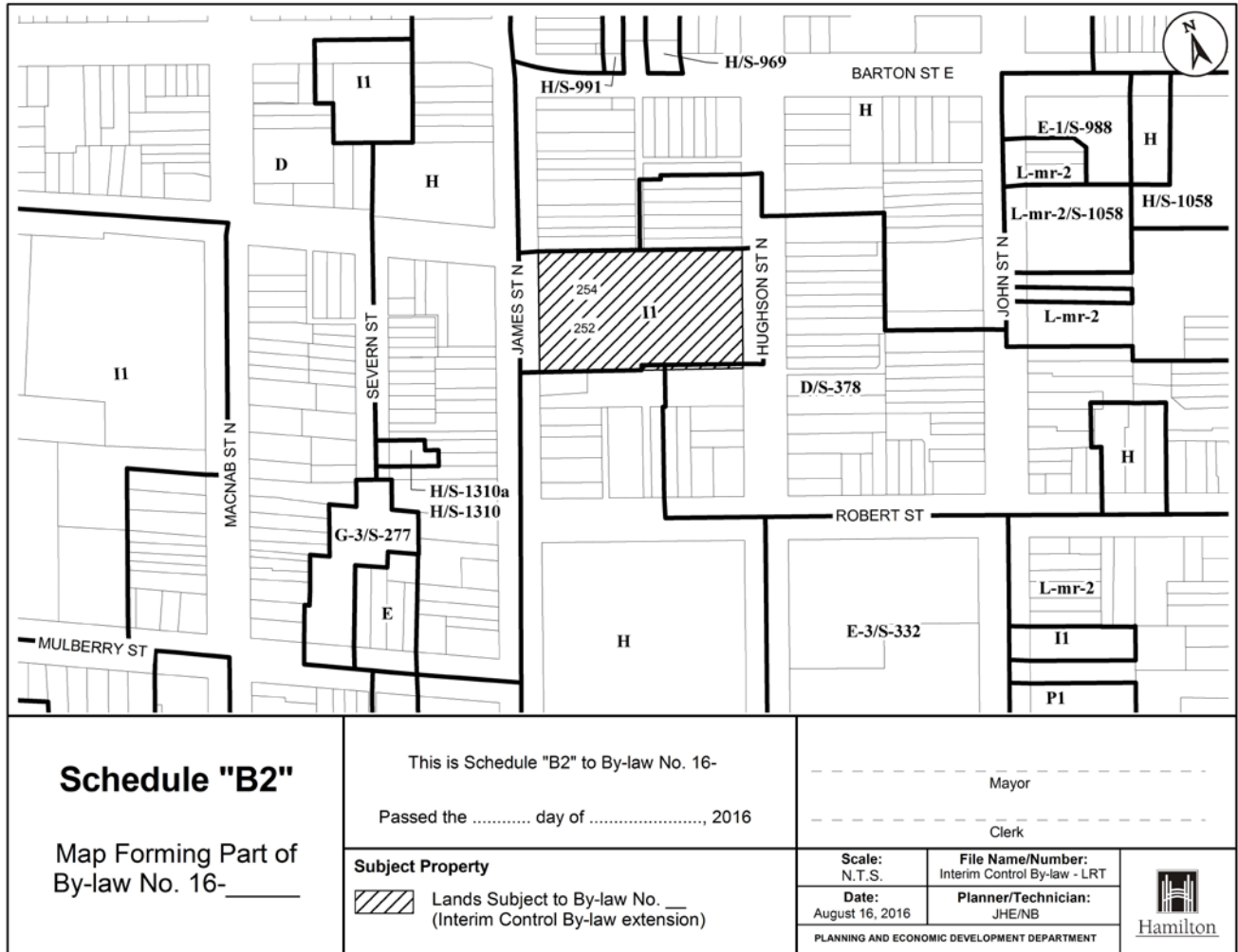
To extend the time period of Interim Control By-laws respecting certain lands in the former City of Hamilton, generally fronting on King Street East between Wellington Street and Victoria Avenue
 James Street North between Cannon Street and Strachan Street



<p>Schedule "B1"</p> <p>Map Forming Part of By-law No. 16-_____</p>	<p>This is Schedule "B1" to By-law No. 16-</p> <p>Passed the day of, 2016</p>		<p>-----</p> <p>Mayor</p> <p>-----</p> <p>Clerk</p>	
	<p>Subject Property</p> <p> Lands Subject to By-law No. ____ (Interim Control By-law extension)</p>		<p>Scale: N.T.S.</p>	<p>File Name/Number: Interim Control By-law - LRT</p>
		<p>Date: August 16, 2016</p>	<p>Planner/Technician: JHE/NB</p>	
			<p>PLANNING AND ECONOMIC DEVELOPMENT DEPARTMENT</p>	

To extend the time period of Interim Control By-laws respecting certain lands in the former City of Hamilton, generally fronting on King Street East between Wellington Street and Victoria Avenue
 James Street North between Cannon Street and Strachan Street

(Page 7 of 7)



Schedule "B2"

Map Forming Part of
 By-law No. 16-_____

This is Schedule "B2" to By-law No. 16-

Passed the day of, 2016

 Mayor

 Clerk

Subject Property

 Lands Subject to By-law No. ____
 (Interim Control By-law extension)

Scale:
 N.T.S.

File Name/Number:
 Interim Control By-law - LRT

Date:
 August 16, 2016

Planner/Technician:
 JHE/NB

PLANNING AND ECONOMIC DEVELOPMENT DEPARTMENT

