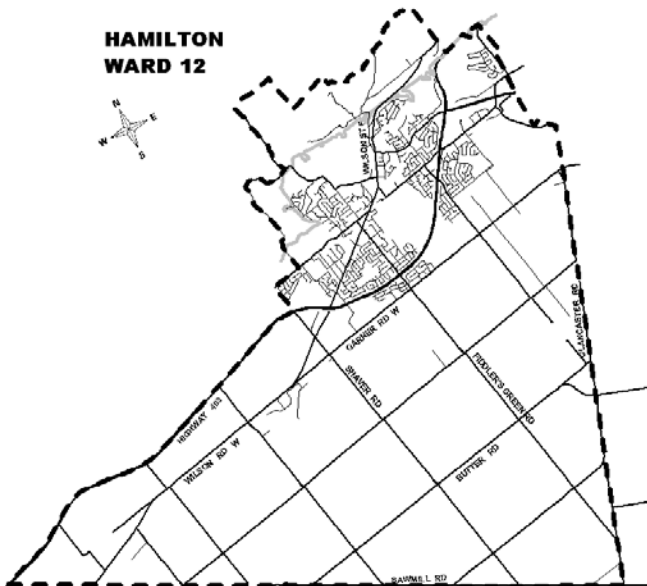


KEY MAP



LOCATION PLAN

PROPOSED STOP CONTROL:

Raymond Road at Fair Street

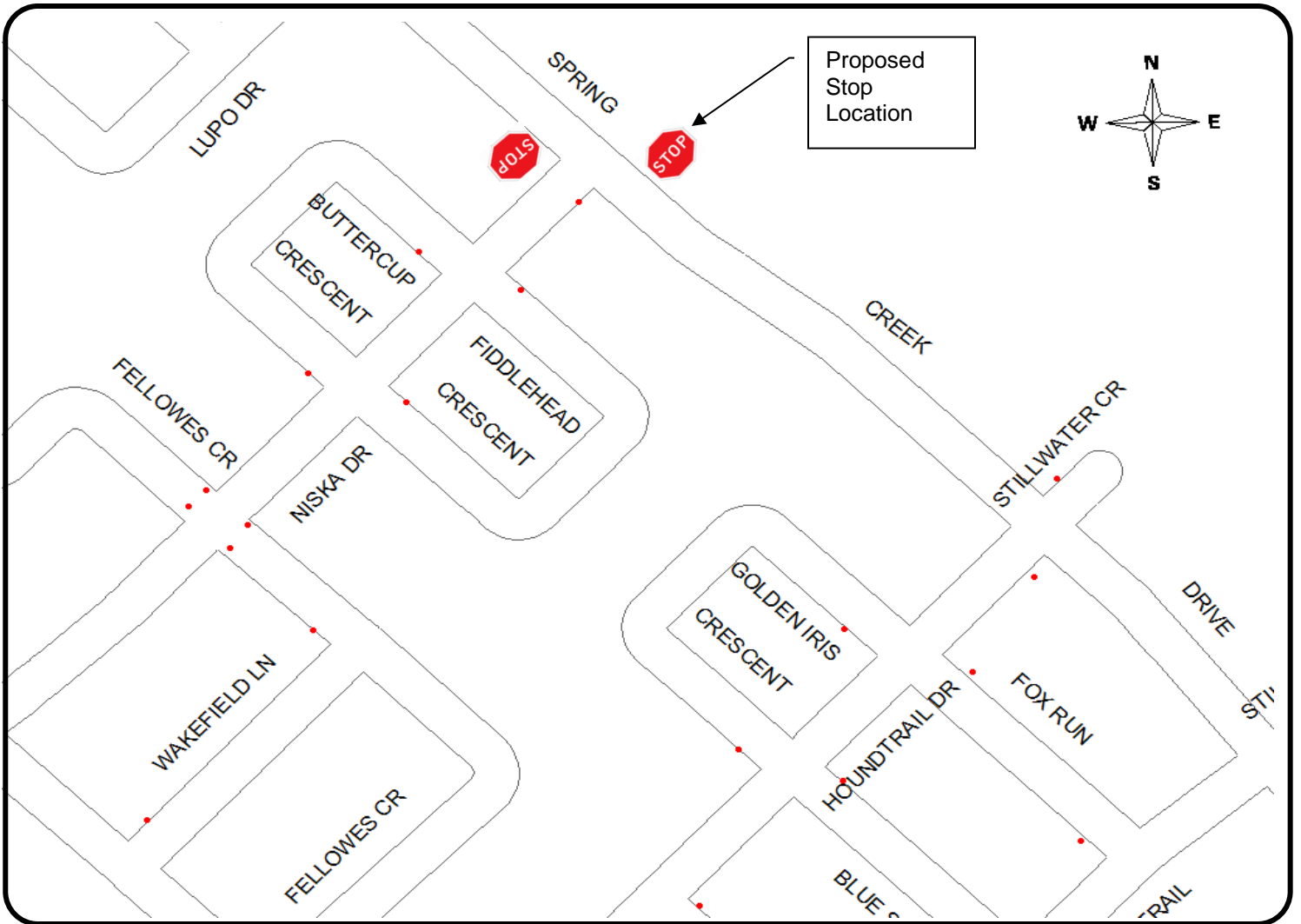
Corporate Assets & Strategic Planning
PUBLIC WORKS DEPARTMENT

LEGEND

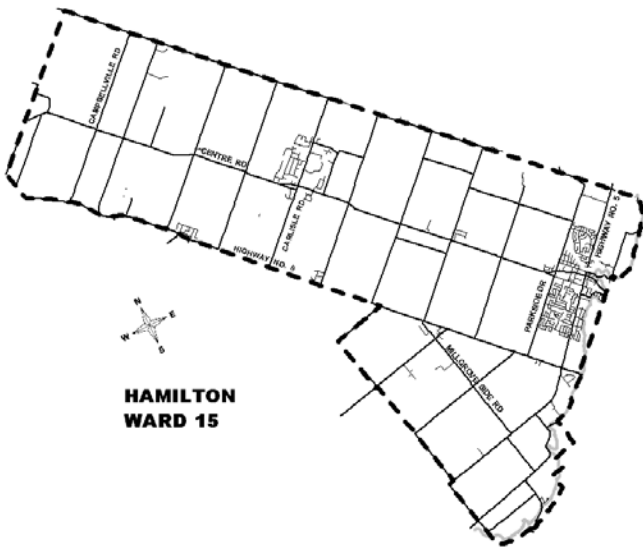
- EXISTING STOP
- PROPOSED STOP

SCALE
NOT TO SCALE

DATE
December 5, 2016



KEY MAP



LOCATION PLAN

PROPOSED STOP CONTROL:

Spring Creek Drive at Niska Drive

Corporate Assets & Strategic Planning
PUBLIC WORKS DEPARTMENT

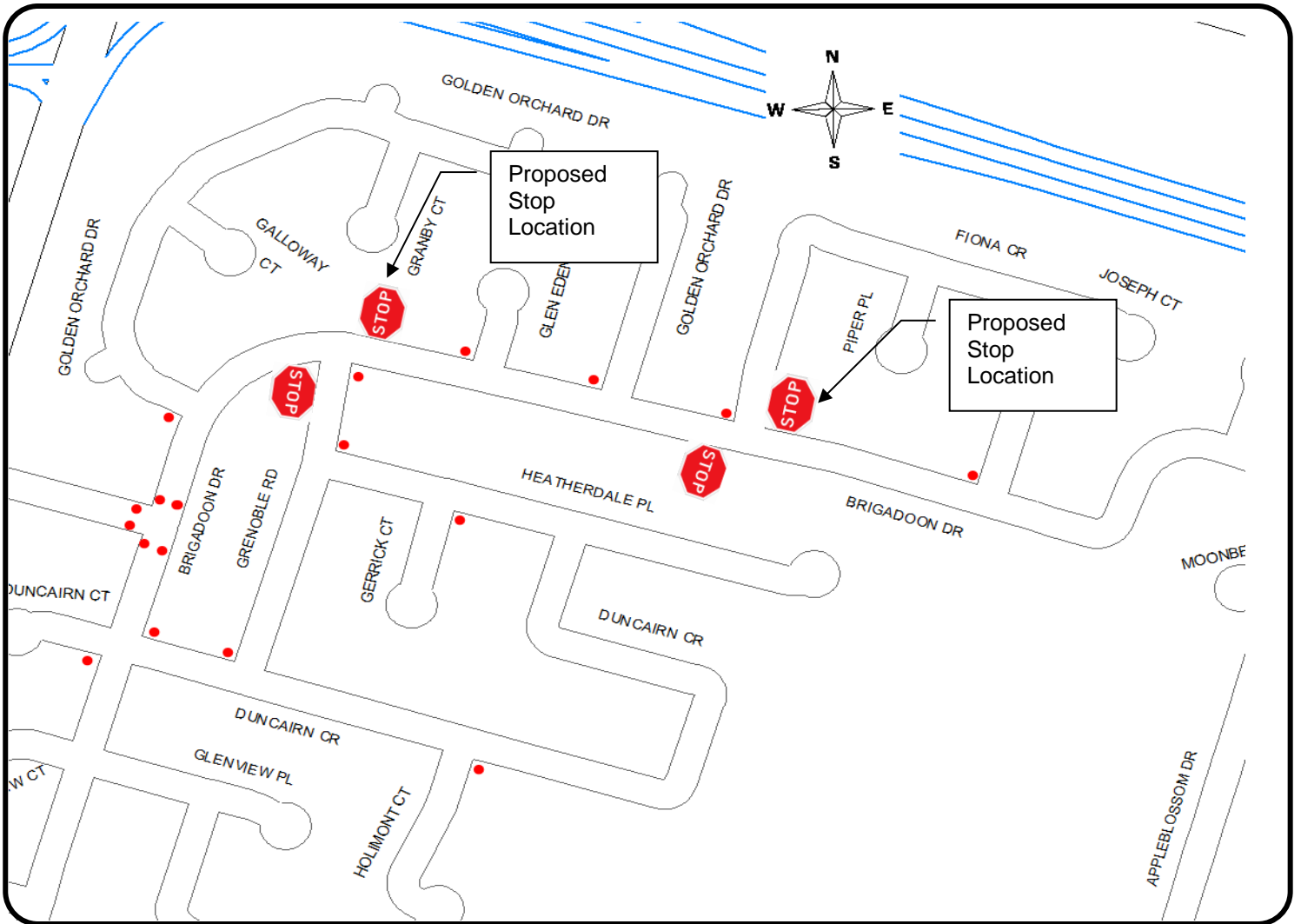
LEGEND

● EXISTING STOP

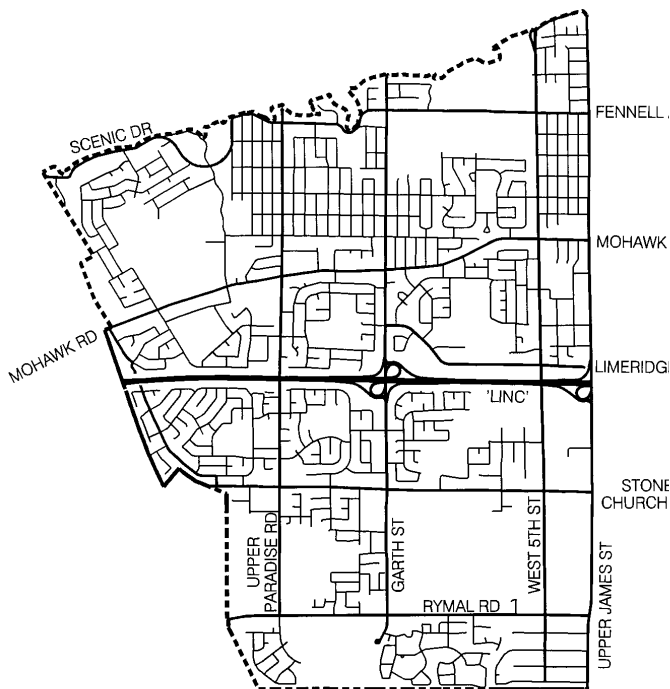
STOP PROPOSED STOP

SCALE
NOT TO SCALE

DATE
December 5, 2016



KEY MAP



LOCATION PLAN

PROPOSED STOP CONTROL:

**Brigadoon Drive at Grenoble Road
Brigadoon Drive at Fiona Crescent (west leg)**

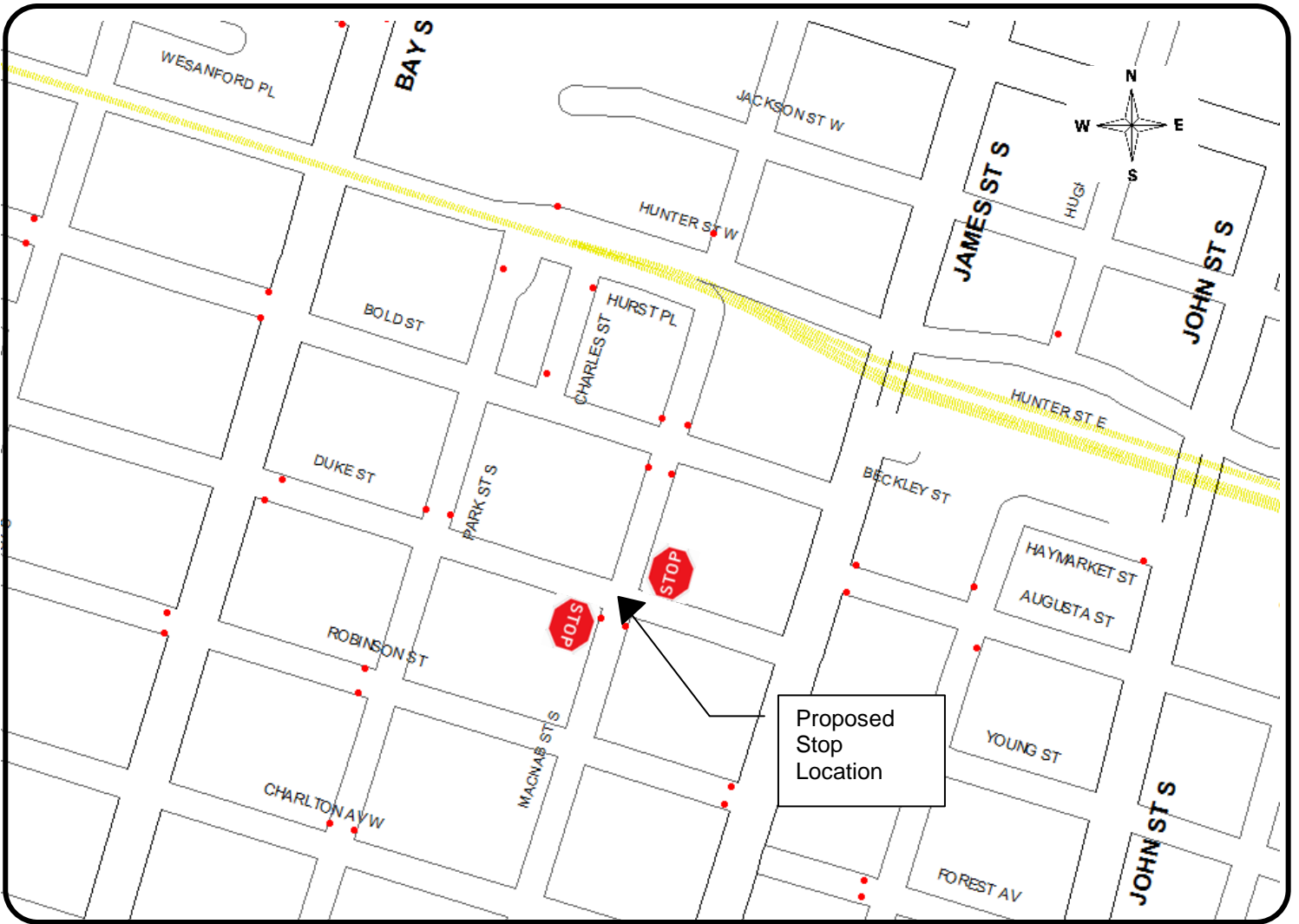
Corporate Assets & Strategic Planning
PUBLIC WORKS DEPARTMENT

LEGEND

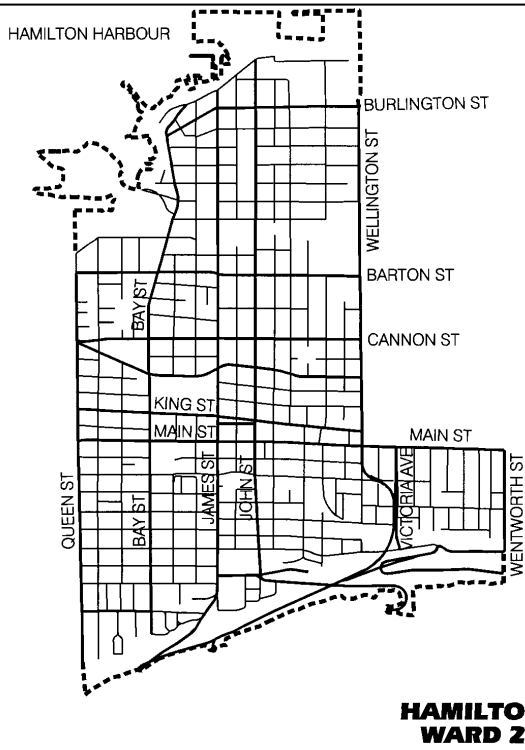
- EXISTING STOP
- PROPOSED STOP

SCALE
NOT TO SCALE

DATE
December 5, 2016



KEY MAP



**HAMILTON
WARD 2**

LOCATION PLAN

PROPOSED STOP CONTROL:

Duke Street at MacNab Street

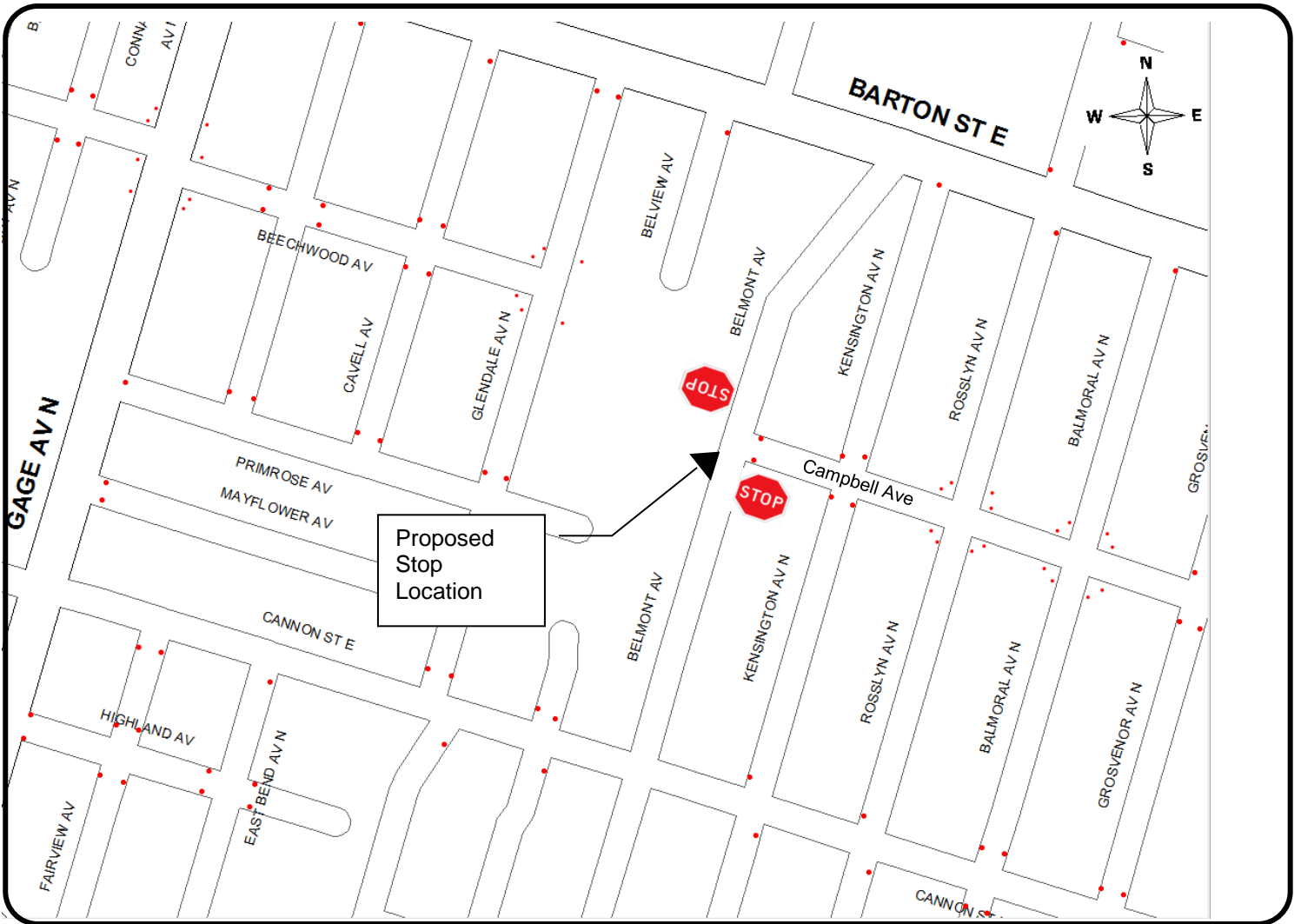
Corporate Assets & Strategic Planning
PUBLIC WORKS DEPARTMENT

LEGEND

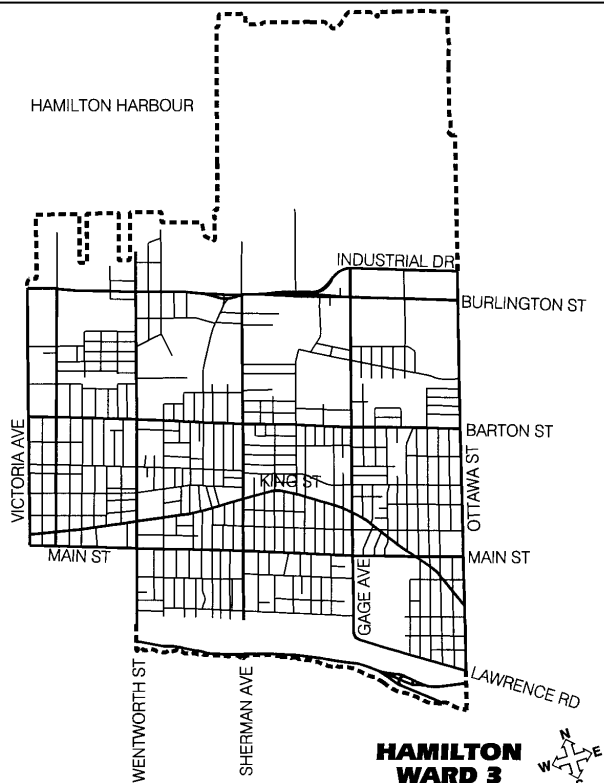
- EXISTING STOP
- PROPOSED STOP

SCALE
NOT TO SCALE

DATE
December 5, 2016



KEY MAP



HAMILTON WARD 3

LOCATION PLAN

PROPOSED STOP CONTROL:

Belmont Avenue at Campbell Avenue

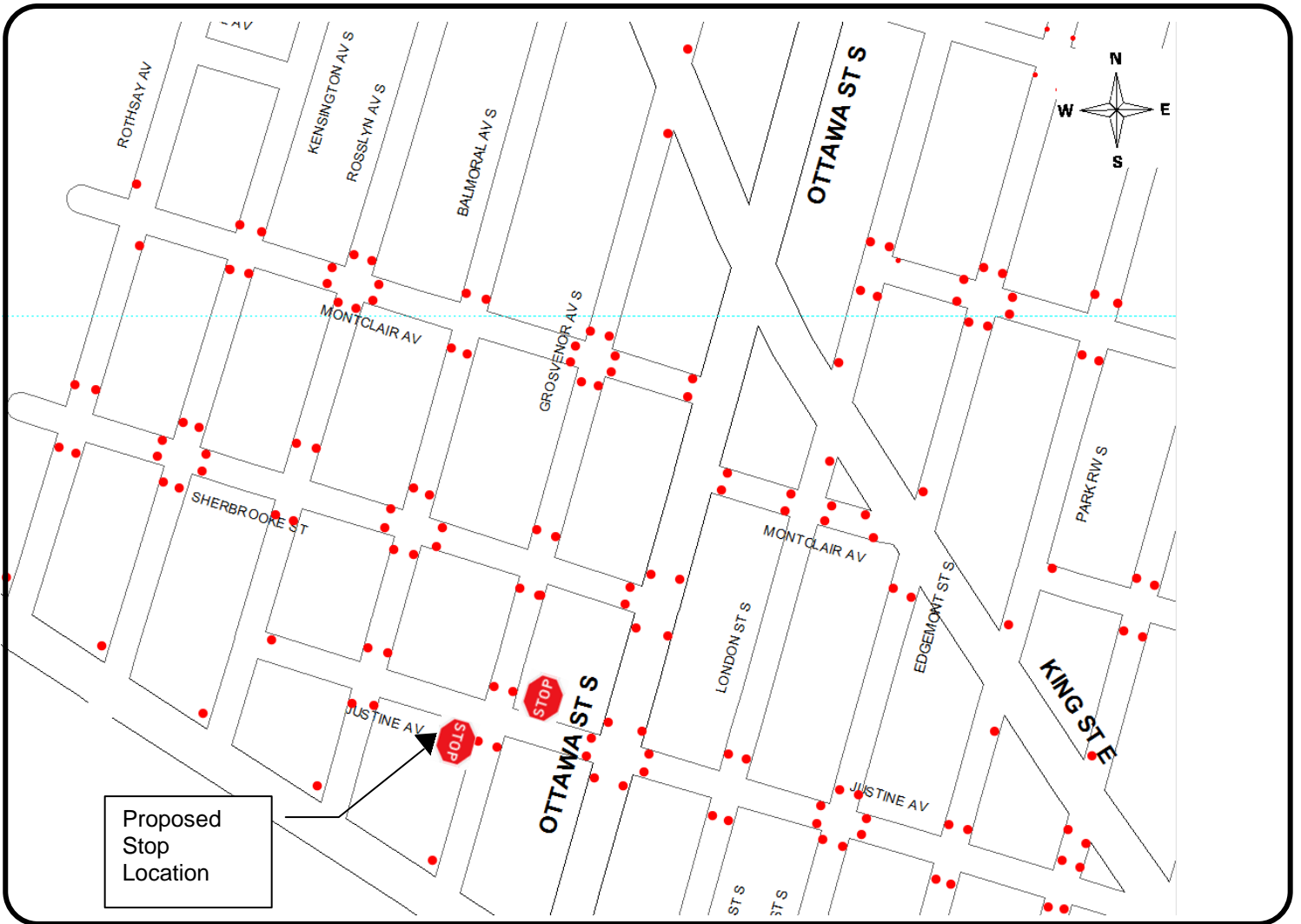
Corporate Assets & Strategic Planning
PUBLIC WORKS DEPARTMENT

LEGEND

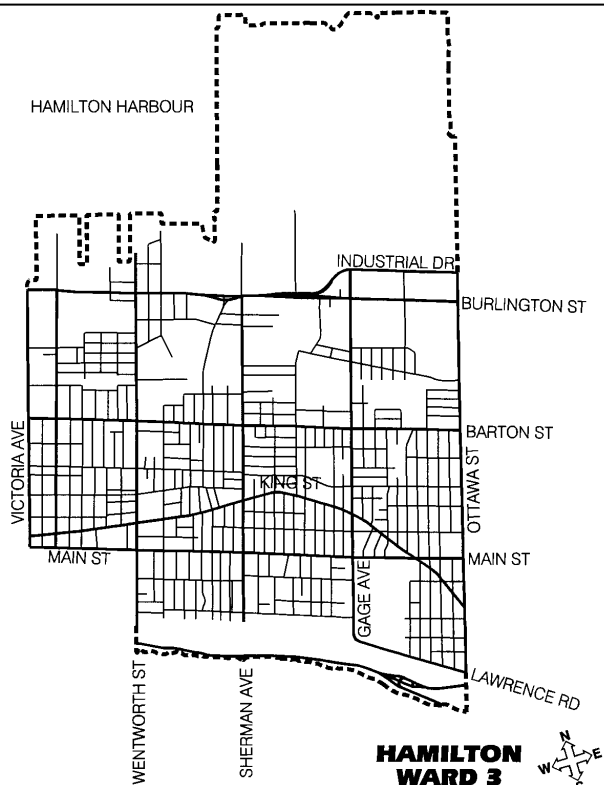
- EXISTING STOP
- PROPOSED STOP

SCALE
NOT TO SCALE

DATE
December 5, 2016



KEY MAP



**HAMILTON
WARD 3**

LOCATION PLAN

PROPOSED STOP CONTROL:

Justine Avenue at Grosvenor Avenue

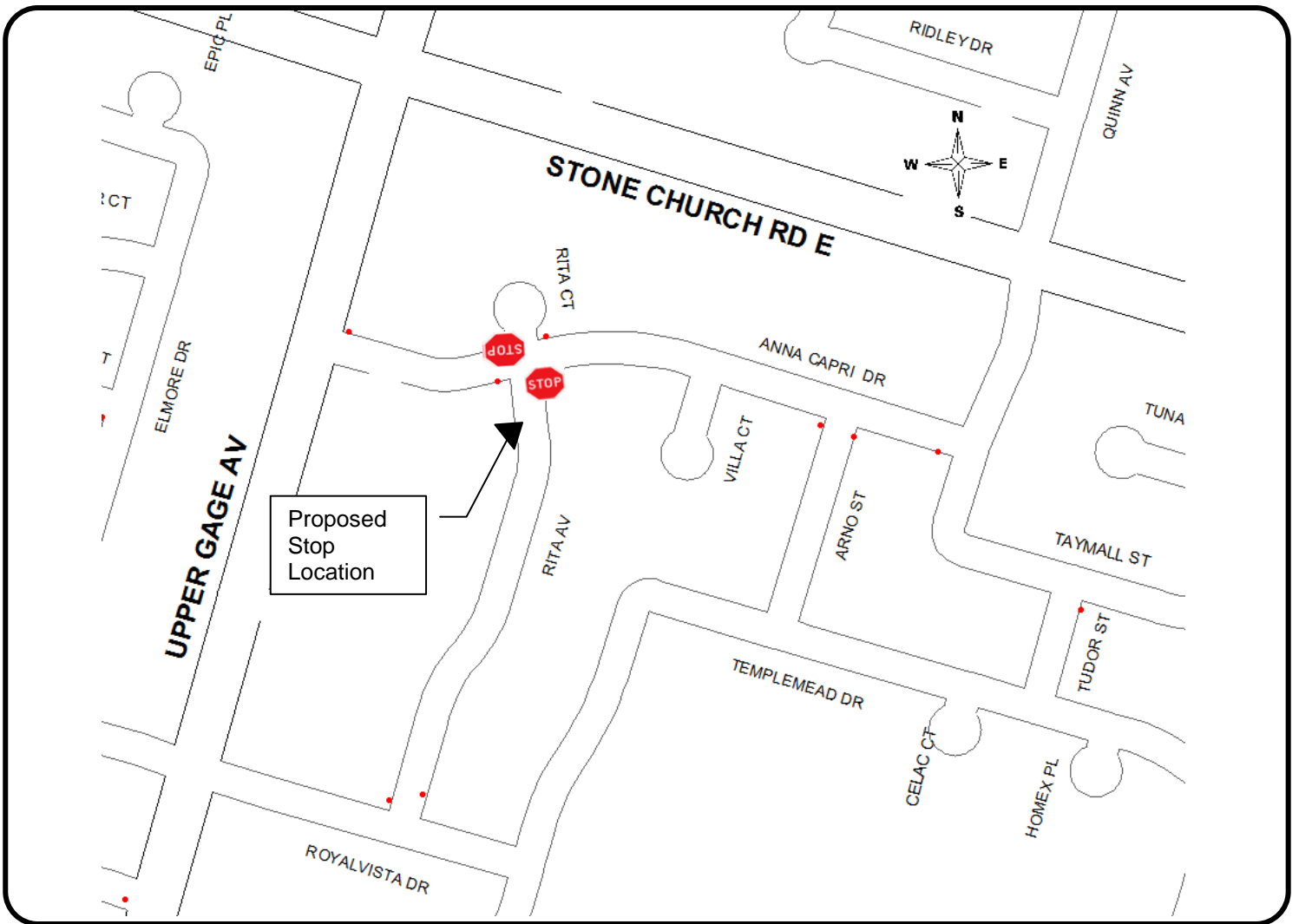
Corporate Assets & Strategic Planning
PUBLIC WORKS DEPARTMENT

LEGEND

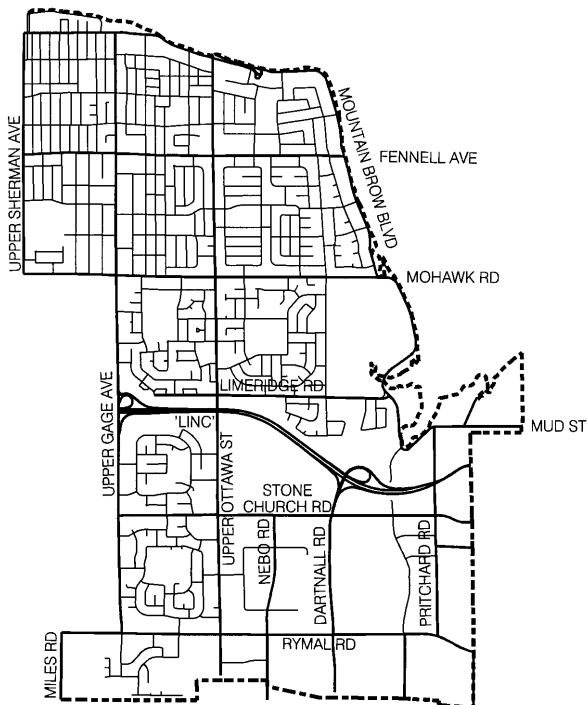
- EXISTING STOP
- ⬮ PROPOSED STOP

SCALE
NOT TO SCALE

DATE
December 5, 2016



KEY MAP



**HAMILTON
WARD 6**

LOCATION PLAN

PROPOSED STOP CONTROL:

Rita Avenue / Rita Court at Anna Capri Drive

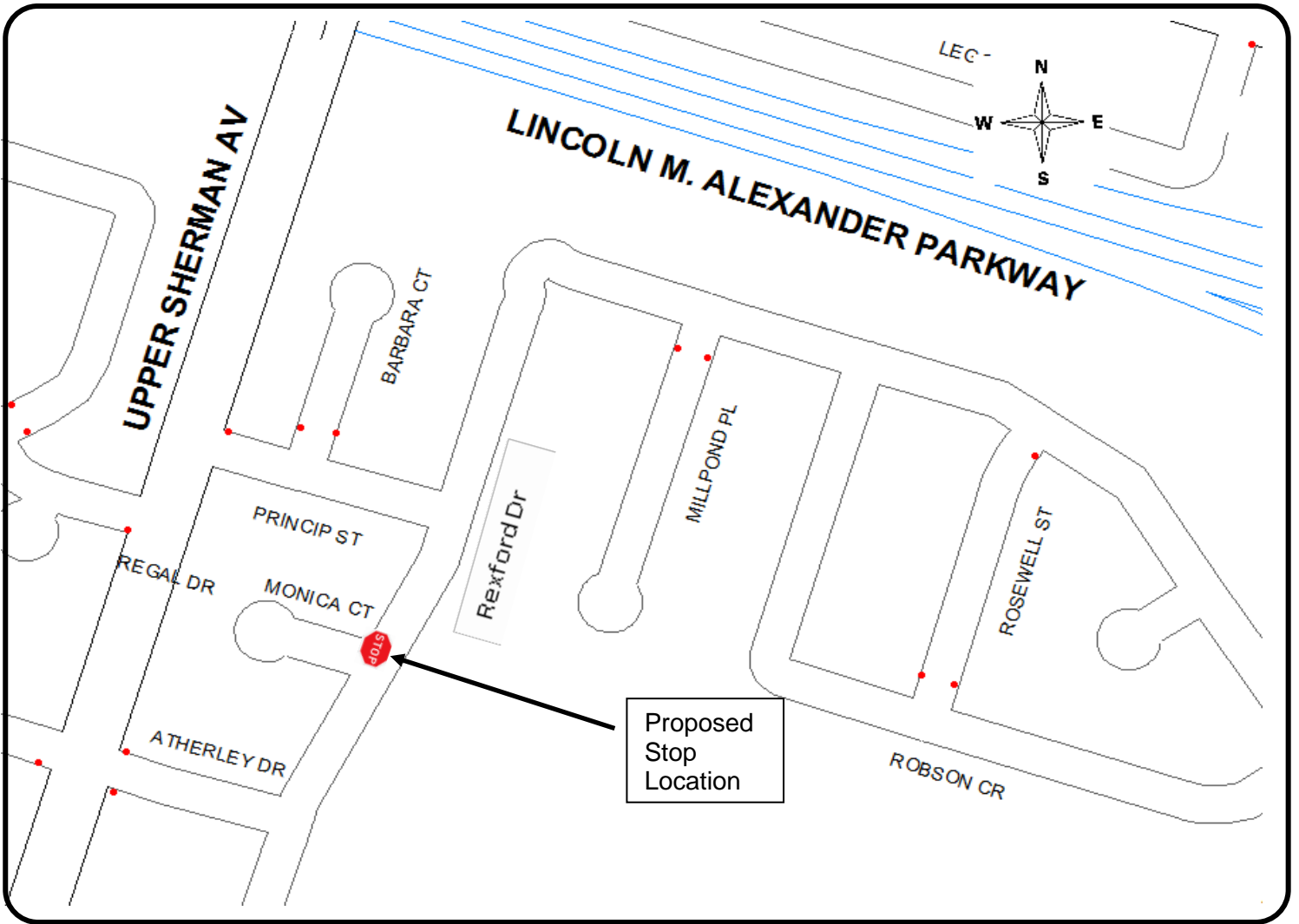
Corporate Assets & Strategic Planning
PUBLIC WORKS DEPARTMENT

LEGEND

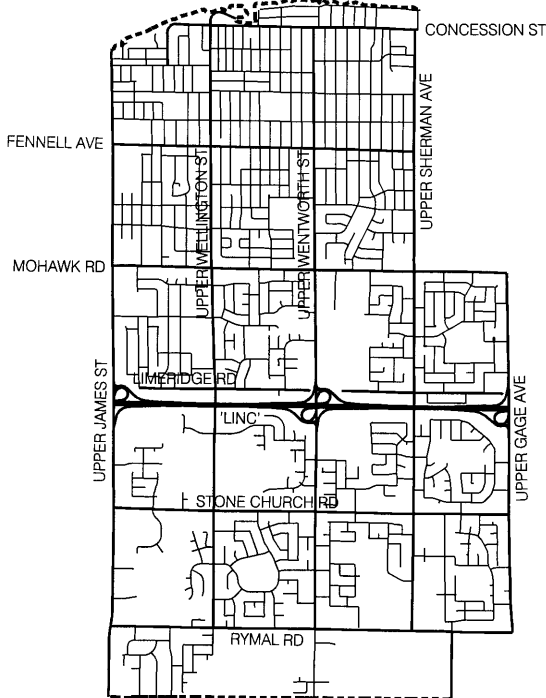
- EXISTING STOP
- PROPOSED STOP

SCALE
NOT TO SCALE

DATE
December 5, 2016



KEY MAP



HAMILTON WARD 7



LOCATION PLAN

PROPOSED STOP CONTROL:

Monica Court at Rexford Drive

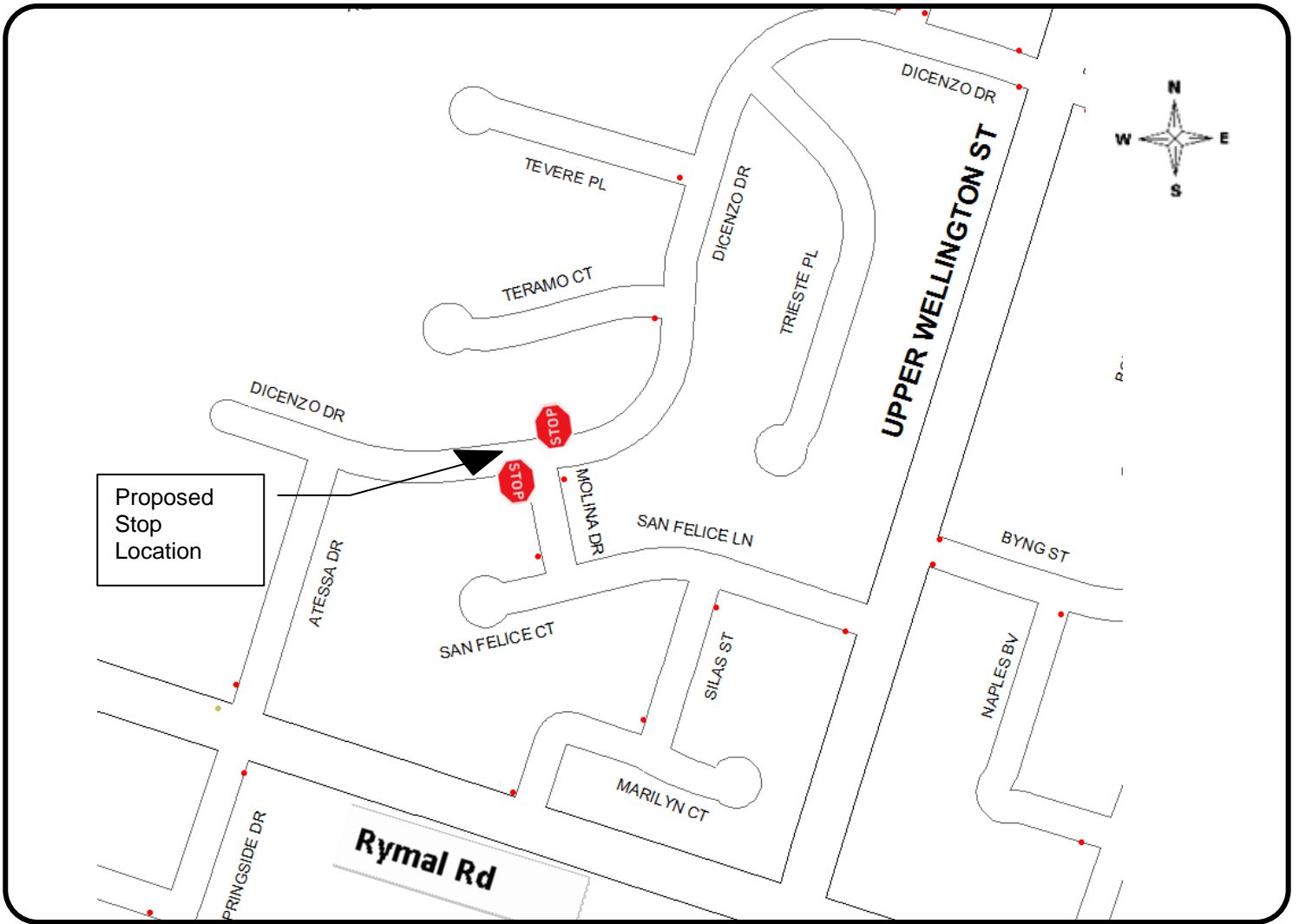
Corporate Assets & Strategic Planning
PUBLIC WORKS DEPARTMENT

LEGEND

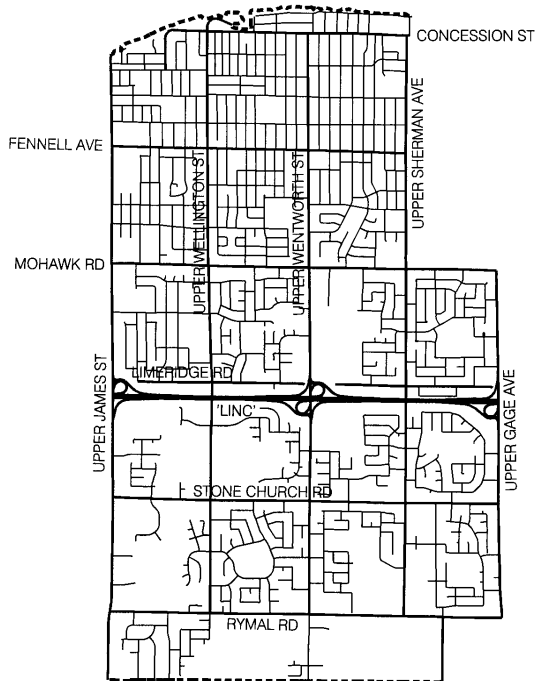
- EXISTING STOP
- PROPOSED STOP

SCALE
NOT TO SCALE

DATE
December 5, 2016



KEY MAP



**HAMILTON
WARD 7**

LOCATION PLAN

PROPOSED STOP CONTROL:

Dicenzo Drive at Molina Drive

Corporate Assets & Strategic Planning
PUBLIC WORKS DEPARTMENT

LEGEND

- EXISTING STOP
- PROPOSED STOP

SCALE
NOT TO SCALE

DATE
December 5, 2016