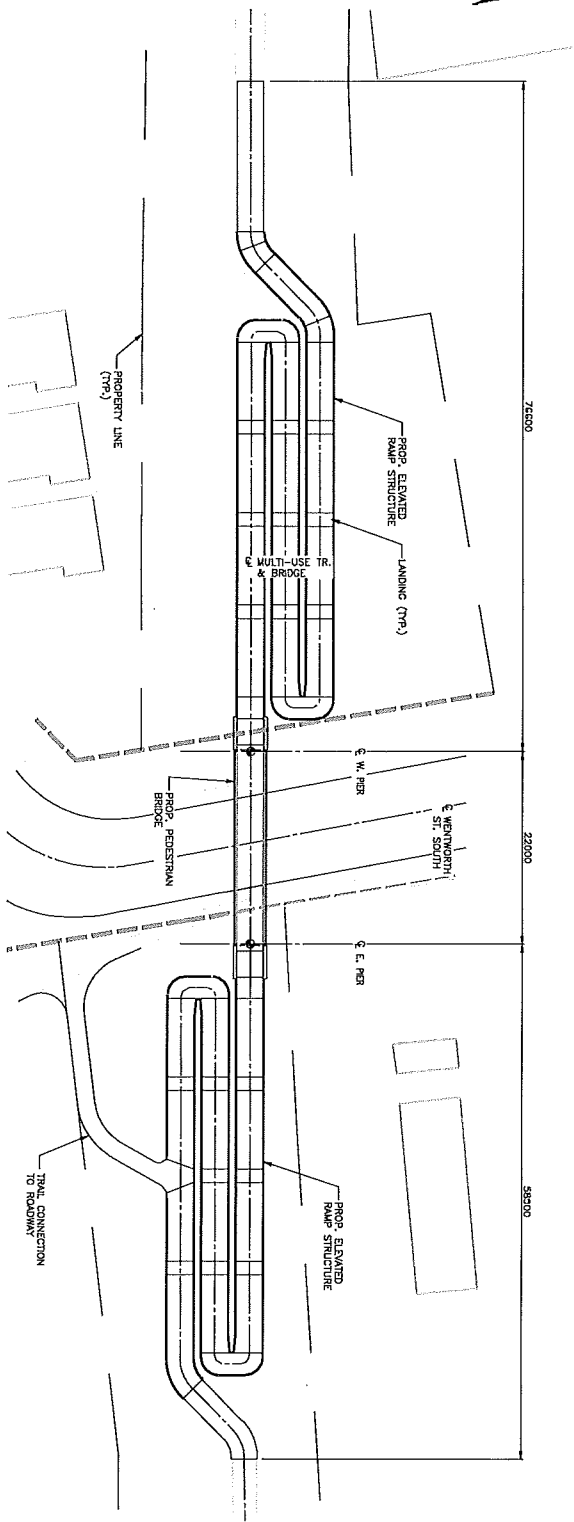


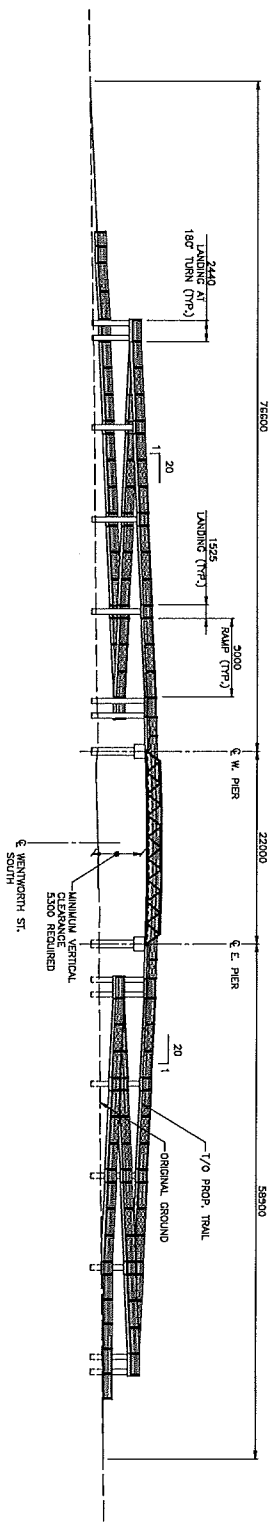
RAMP STRUCTURE

Appendix D

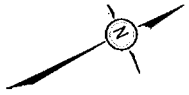
Report PW15021(b)



PLAN
SCALE: 1" = 300'



ELEVATION
SCALE: 1" = 300'



REVISED	DATE	DRAWN BY	DATE	SCALE	MANAGER	CITY OF HAMILTON Public Works	RAIL TRAIL AT WENTWORTH STREET SOUTH OPTION - C. D. RAIN
SSAB FOR				AS	NA		
					Mananor of		
					Stream Jaron		



CITY OF HAMILTON
Public Works

RAIL TRAIL AT WENTWORTH
STREET SOUTH
OPTION -
C. D. RAIN