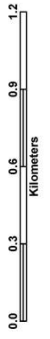


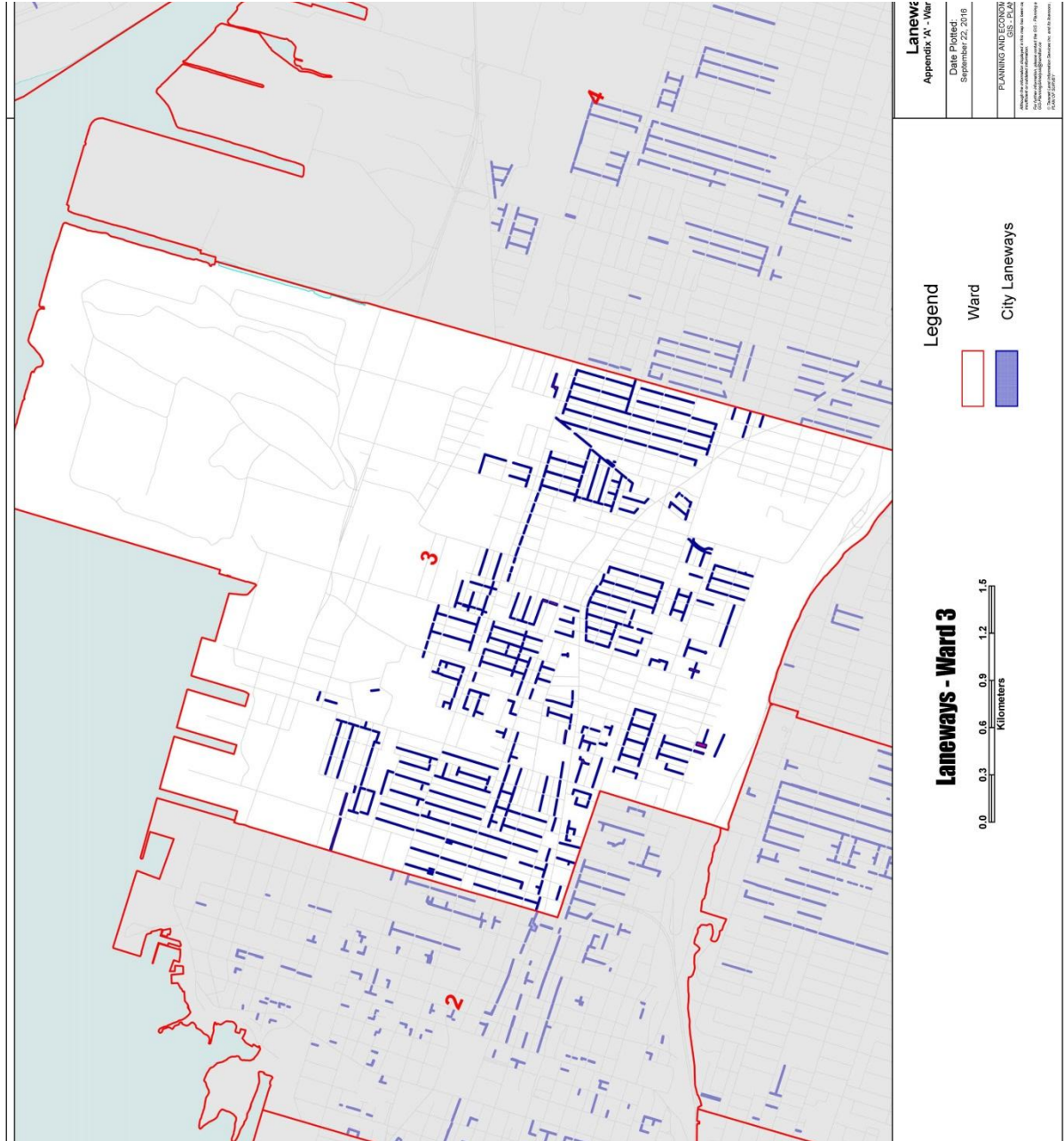


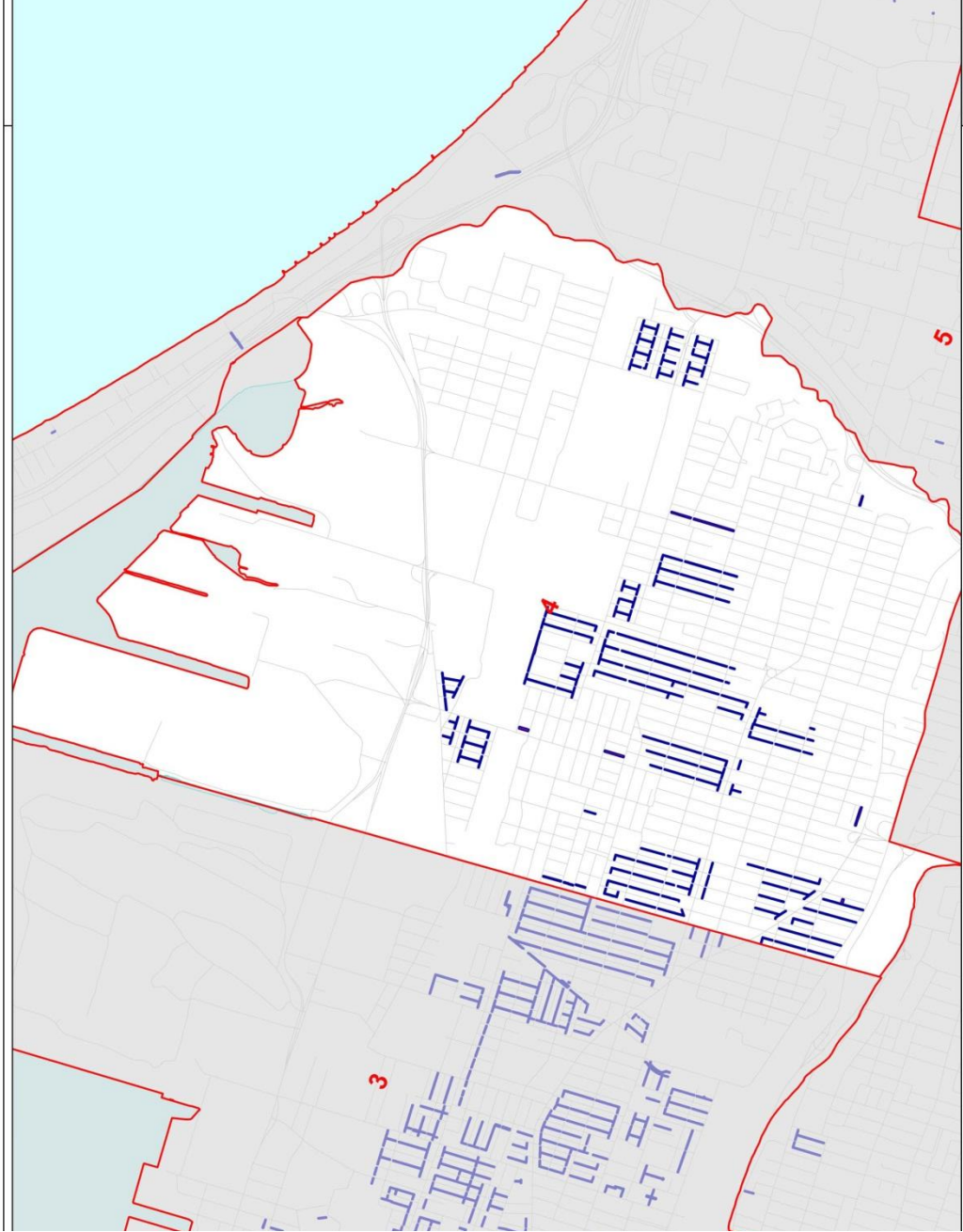
Laneways
Appendix A - Ward
Date Plotted:
September 22, 2016
PLANNING AND ECONOMIC DEVELOPMENT
GIS - CADS
Map of the City of Vancouver
City of Vancouver
1000 Burrard Street
Vancouver, BC V6J 1G8
Phone: 604-681-3231
Fax: 604-681-3232
www.vancouver.ca

Legend
Ward
City Laneways

Laneways - Ward 2







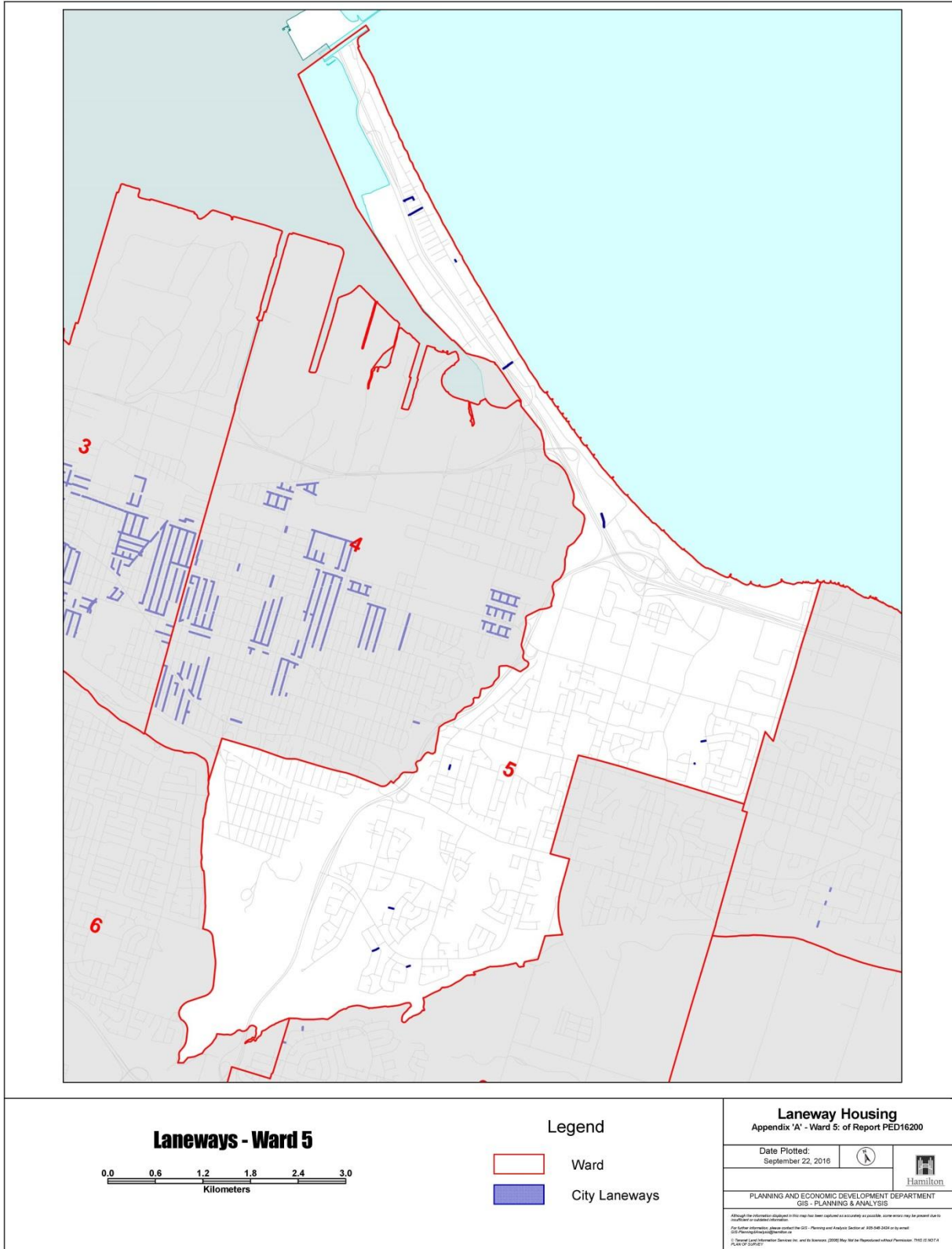
Laneways
Appendix A - Ward
Date Printed:
September 22, 2016
PLANNING AND ECONOMIC DEVELOPMENT
City of Vancouver
1000 Burrard Street, Vancouver, BC V6Z 1G8
Tel: 604-681-3831
www.vancouver.ca

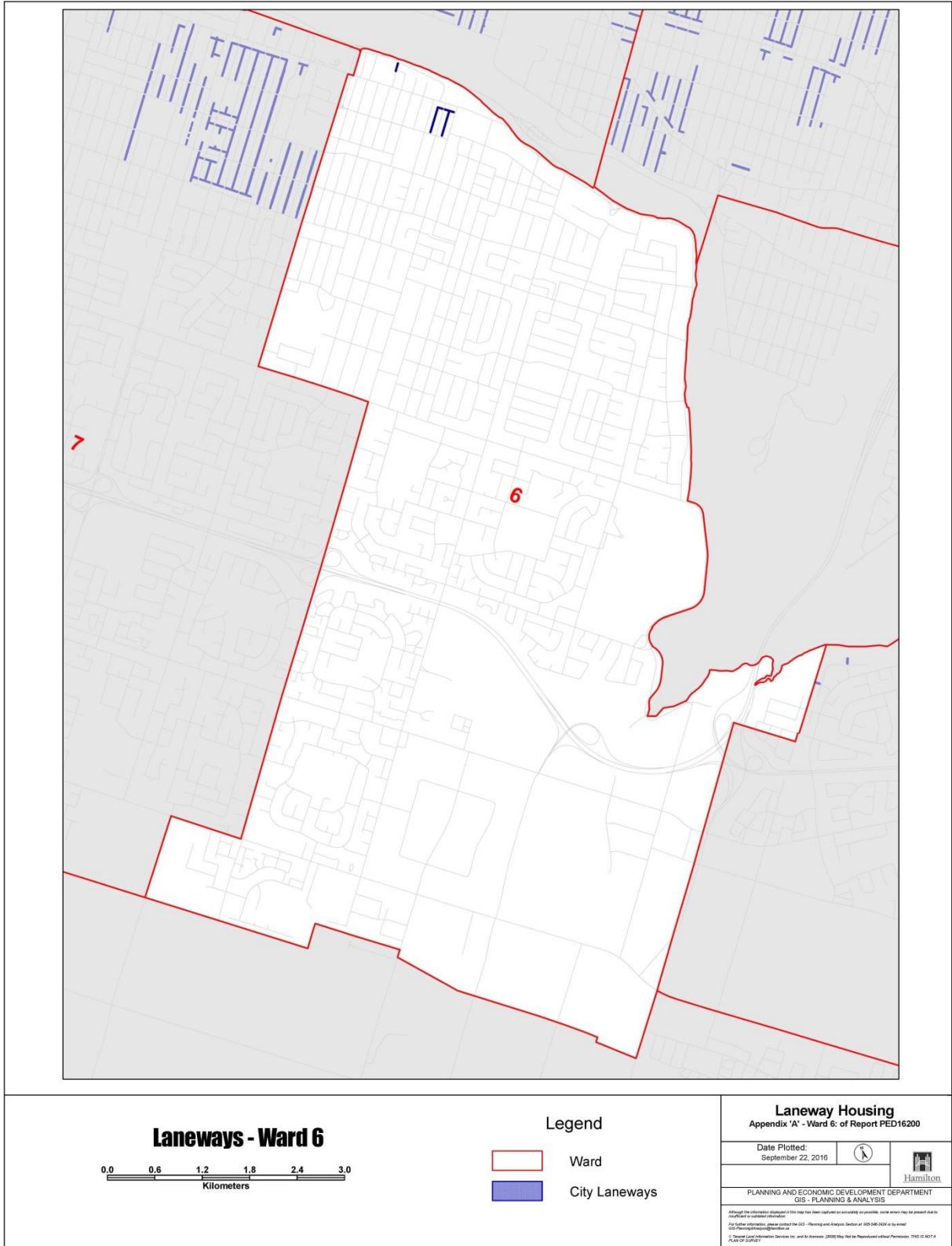
Legend

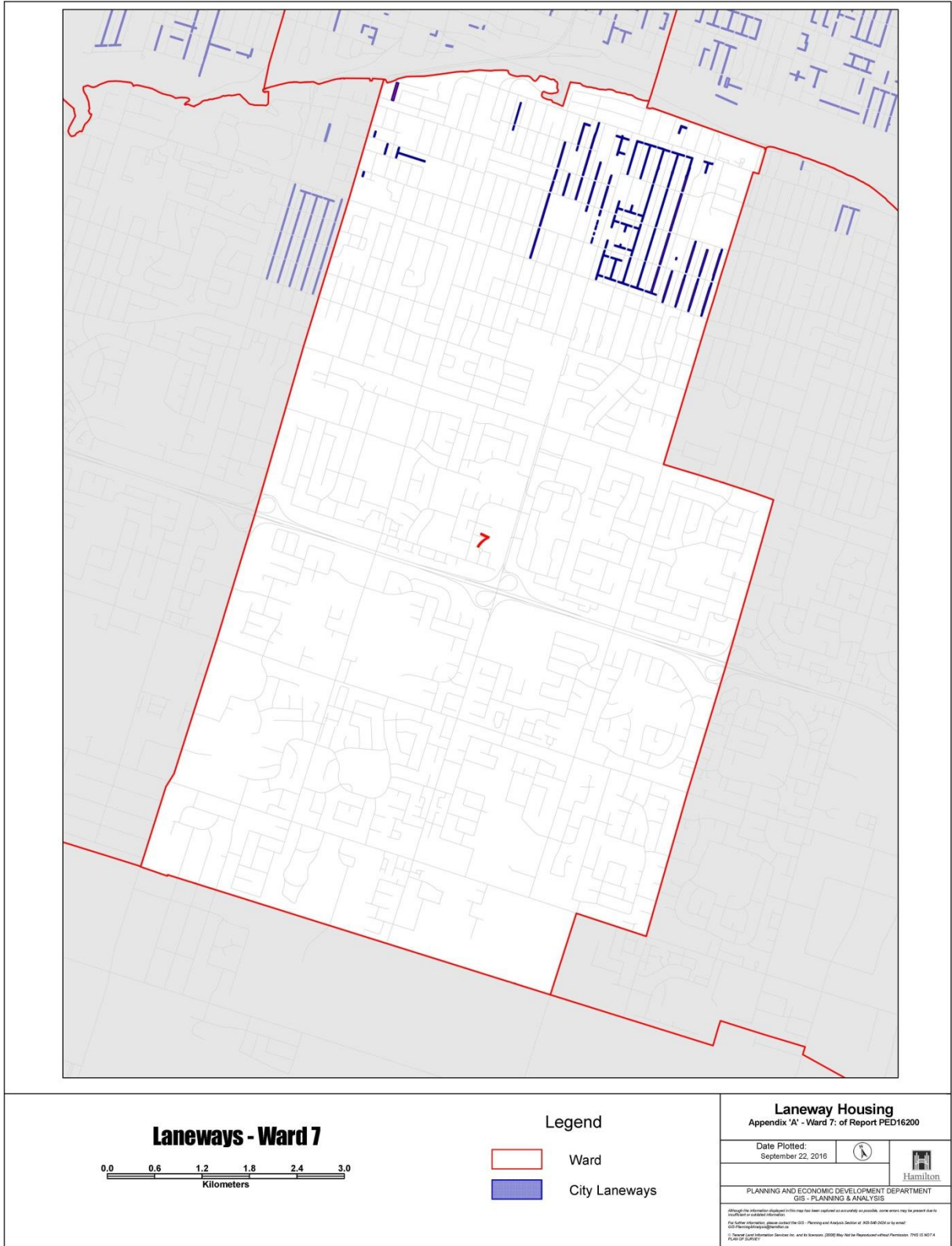
- Ward
- City Laneways

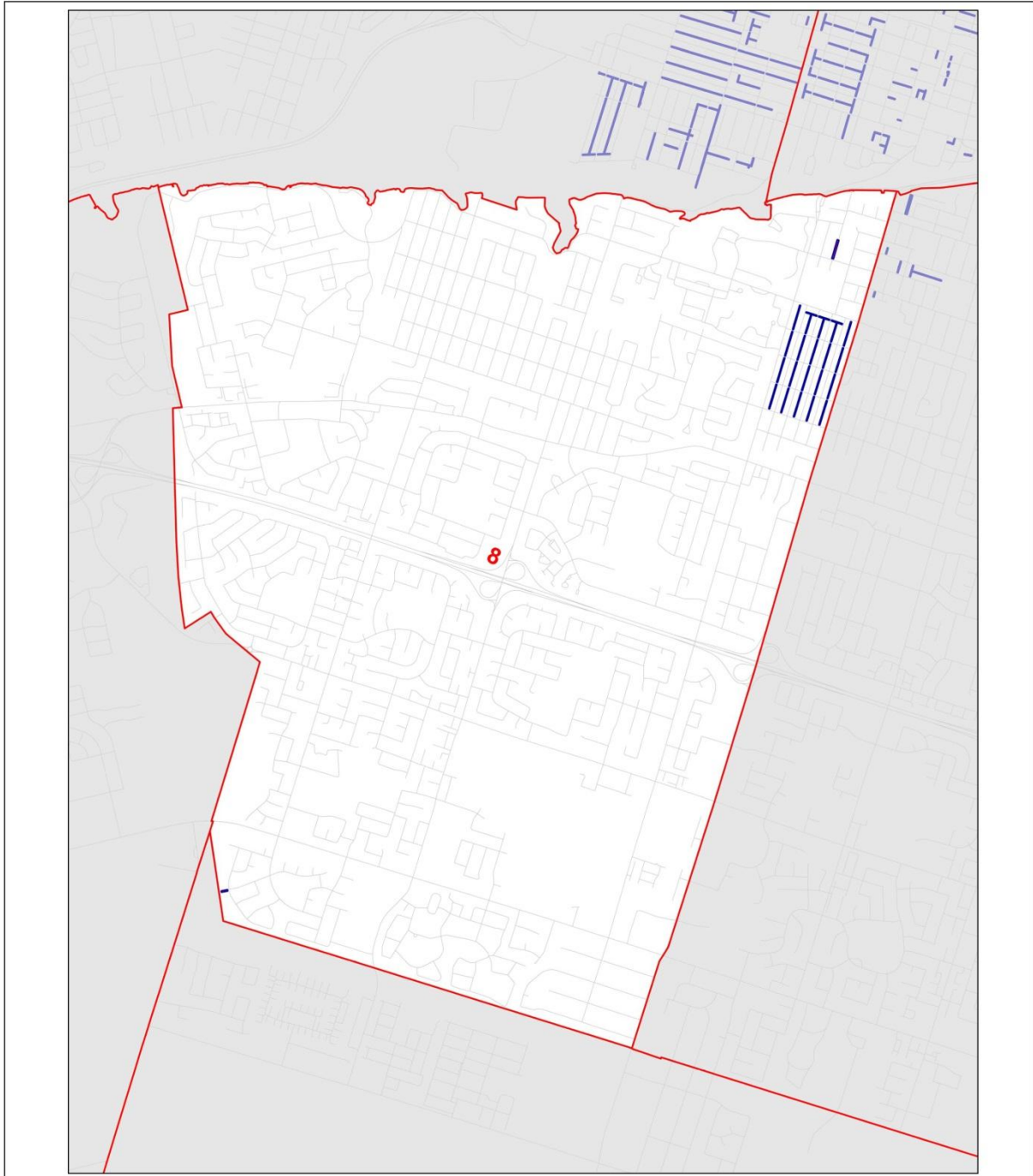
Laneways - Ward 4











Laneways - Ward 8



Legend

- Ward
- City Laneways

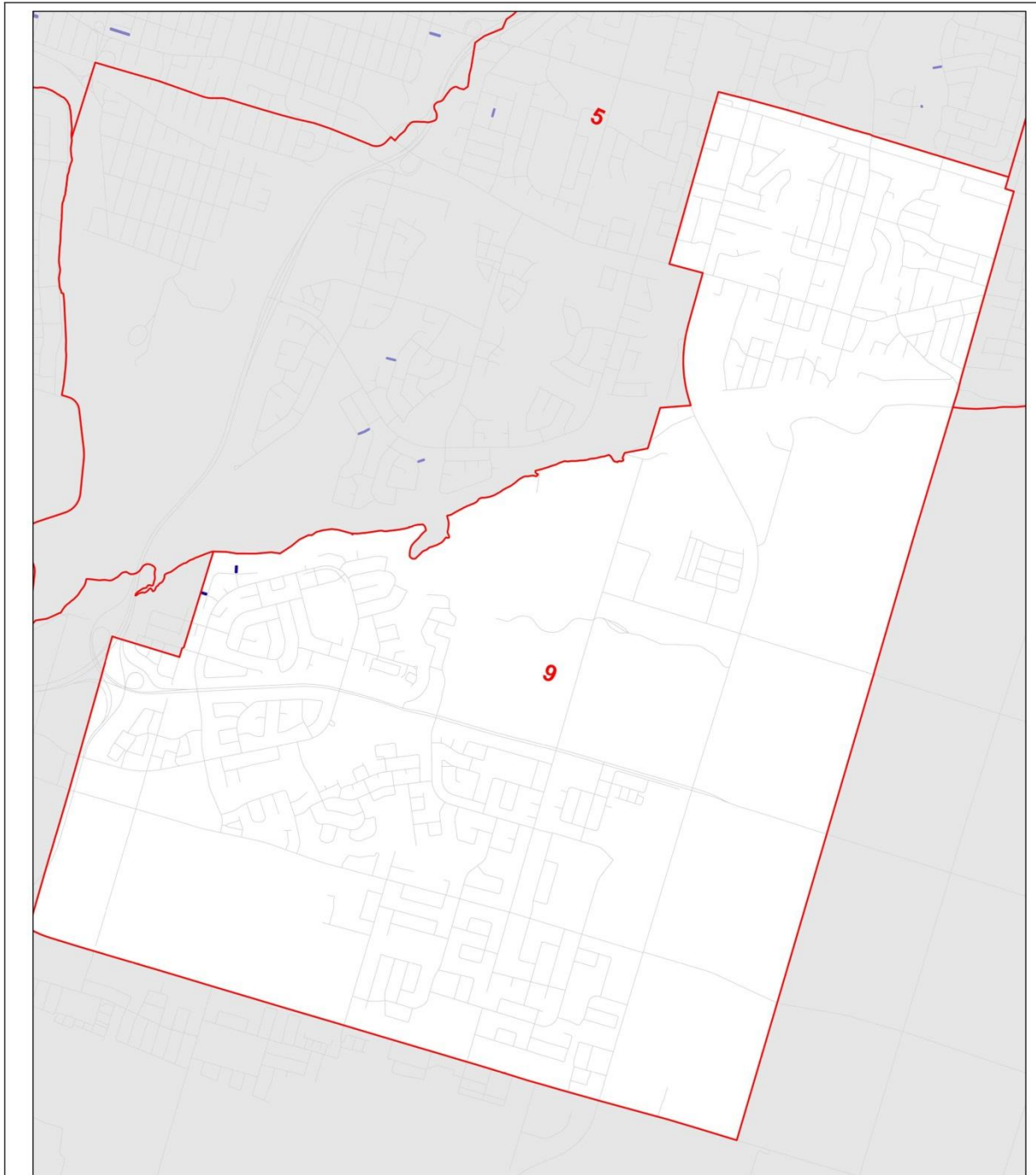
Laneway Housing
 Appendix 'A' - Ward 8: of Report PED16200

Date Plotted:
 September 22, 2016

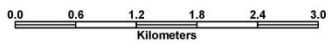


PLANNING AND ECONOMIC DEVELOPMENT DEPARTMENT
 GIS - PLANNING & ANALYSIS

Although the information displayed on this map has been captured as accurately as possible, some errors may be present due to unavailability of certain information.
 For further information, please contact the GIS - Planning and Analysis Section at 905-946-2424 or by email: gis-planningandanalysis@hamilton.ca
 © Geopac Ltd and Information Services Inc. and its licensors (2008) May Not Be Reproduced without Permission. THIS IS NOT A PLAN OF 2016/17



Laneways - Ward 9



Legend

- Ward
- City Laneways

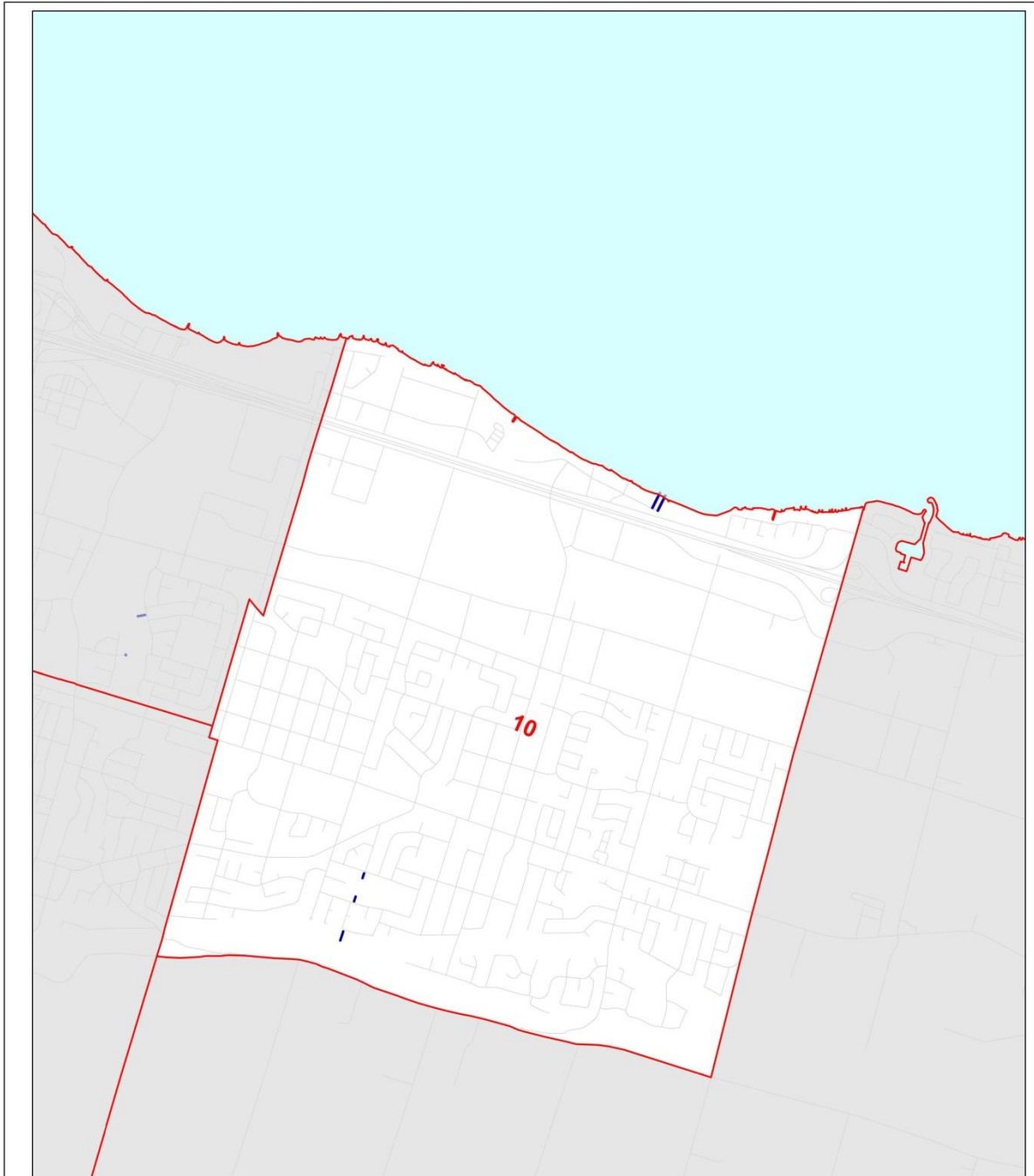
Laneway Housing
 Appendix 'A' - Ward 9: of Report PED16200

Date Plotted:
 September 22, 2016




PLANNING AND ECONOMIC DEVELOPMENT DEPARTMENT
 GIS - PLANNING & ANALYSIS

Although the information contained in this map has been prepared as accurately as possible, some errors may be present due to the nature of the data used in the map. The GIS - Planning and Analysis Section at 1-800-363-0222 or by email GIS.PlanningandAnalysis@hamilton.ca
 © 2016 City of Hamilton. All rights reserved. (2016) May Not Be Reproduced Without Permission. THIS IS NOT A PLAN OF SURVEY.



Laneways - Ward 10



Legend

- Ward
- City Laneways

Laneway Housing
 Appendix 'A' - Ward 10: of Report PED16200

Date Plotted:
 September 22, 2016



PLANNING AND ECONOMIC DEVELOPMENT DEPARTMENT
 GIS - PLANNING & ANALYSIS

Although the information displayed on this map has been captured as accurately as possible, some errors may be present due to inaccuracy or outdated information.
 For further information, please contact the GIS - Planning and Analysis Section at 603-548-2625 or by email: GIS.PlanningandAnalysis@hamilton.ca
 © The Queen's Printer in 2016. All Rights Reserved. (2016) May Not Be Reproduced without Permission. THIS IS NOT A PLAN OF CONVEYANCE.

