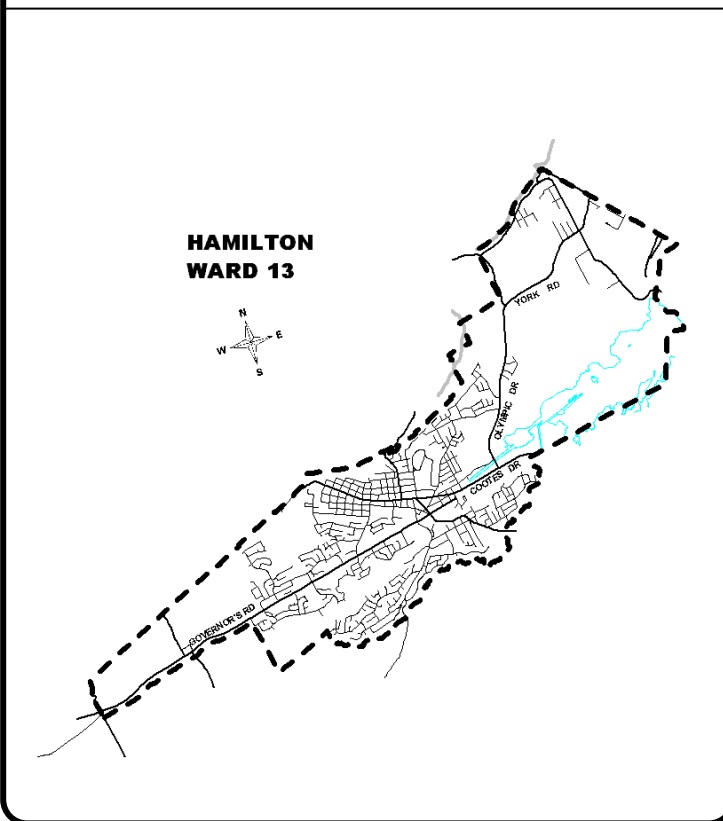


KEY MAP



LOCATION PLAN

PROPOSED STOP CONTROL:

Melville Street at Matilda Street

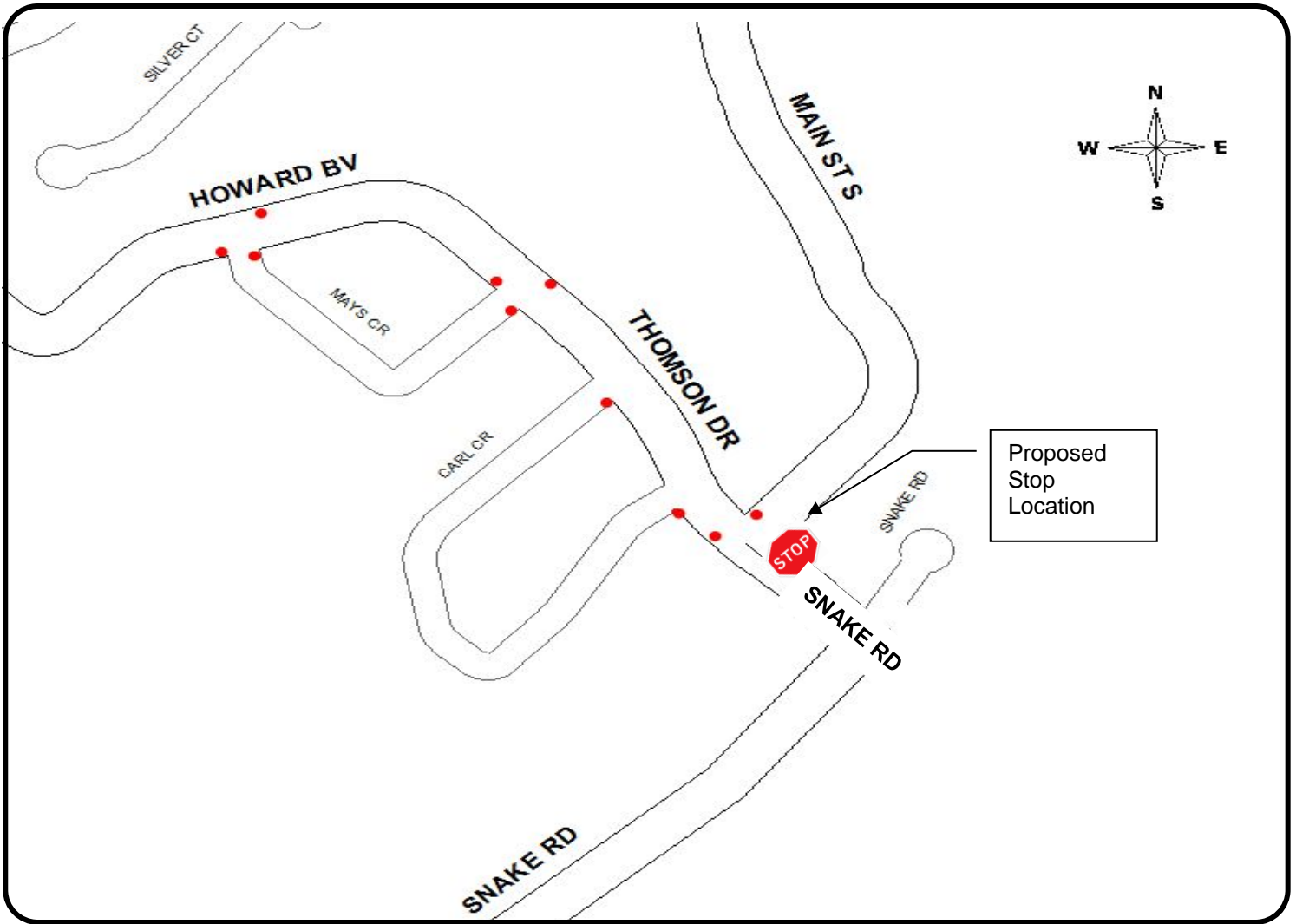
Corporate Assets & Strategic Planning
PUBLIC WORKS DEPARTMENT

LEGEND

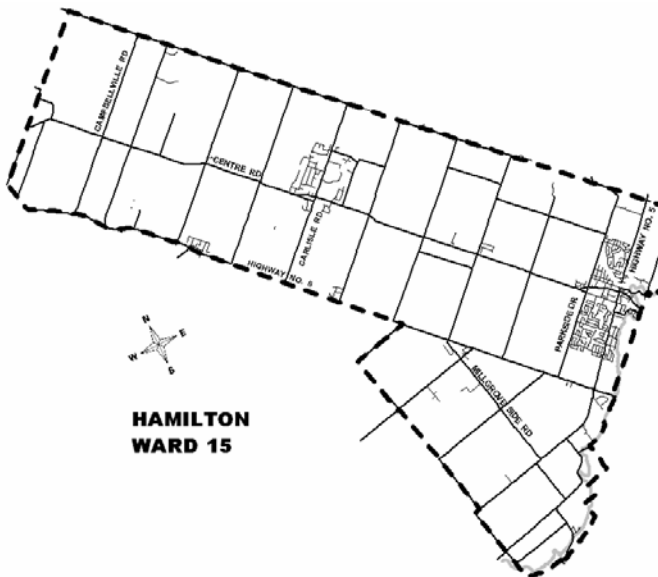
- EXISTING STOP
- PROPOSED STOP

SCALE
NOT TO SCALE

DATE
January 16, 2017



KEY MAP



**HAMILTON
WARD 15**

LOCATION PLAN

PROPOSED STOP CONTROL:

Thomson Drive / Snake Road at Main Street

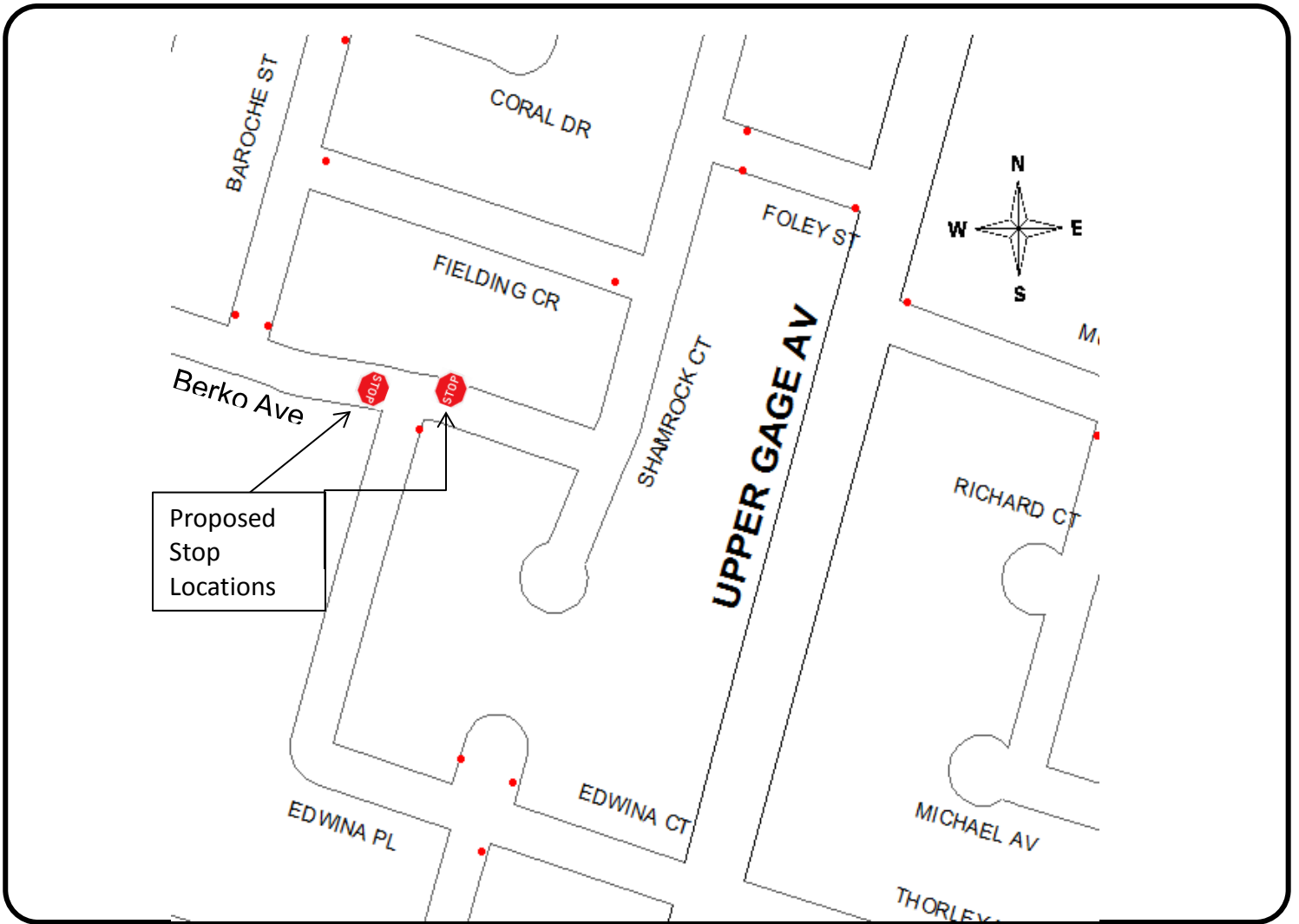
Corporate Assets & Strategic Planning
PUBLIC WORKS DEPARTMENT

LEGEND

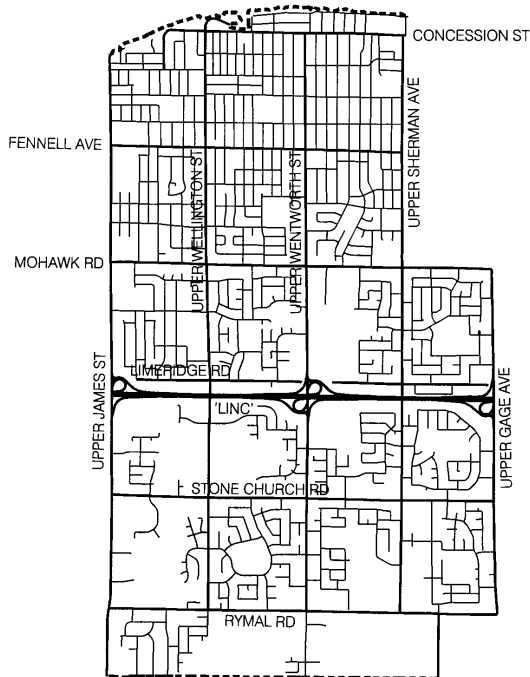
- EXISTING STOP
- PROPOSED STOP

SCALE
NOT TO SCALE

DATE
January 16, 2017



KEY MAP



**HAMILTON
WARD 7**



LOCATION PLAN

PROPOSED STOP CONTROL:

Berko Avenue and Edwina Place

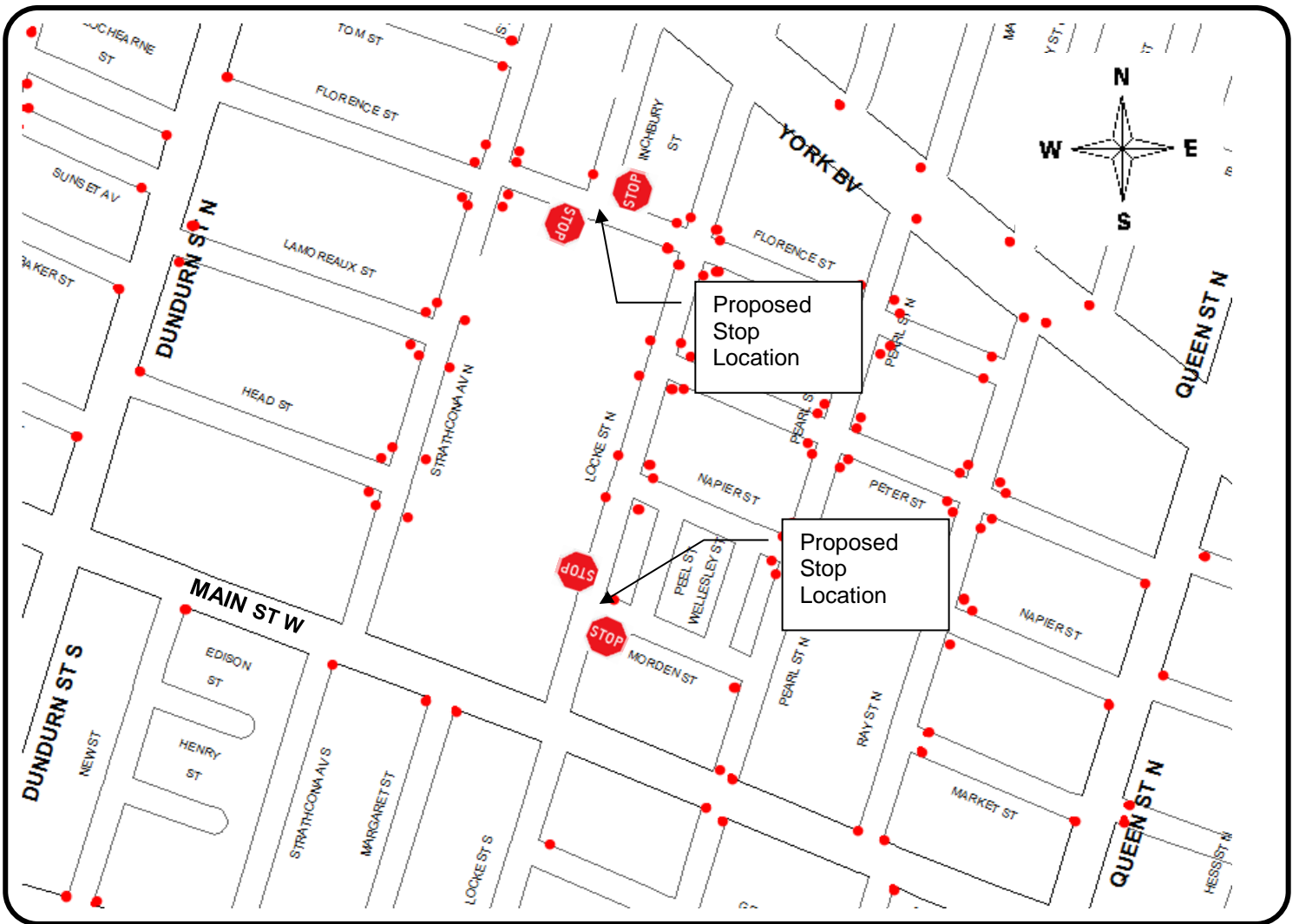
Corporate Assets & Strategic Planning
PUBLIC WORKS DEPARTMENT

LEGEND

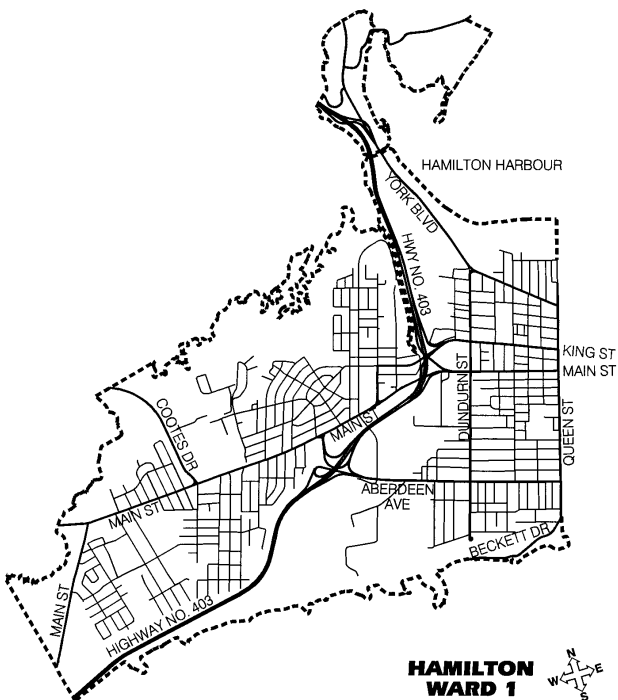
- EXISTING STOP
- PROPOSED STOP

SCALE
NOT TO SCALE

DATE
January 16, 2017



KEY MAP



**HAMILTON
WARD 1**

LOCATION PLAN

PROPOSED STOP CONTROL:

**Florence Street at Inchbury Street
Locke Street at Morden Street**

Corporate Assets & Strategic Planning
PUBLIC WORKS DEPARTMENT

LEGEND

- EXISTING STOP
- STOP PROPOSED STOP

SCALE
NOT TO SCALE

DATE
January 16, 2017