





## Location Map

  
**Hamilton**

PLANNING AND ECONOMIC DEVELOPMENT DEPARTMENT

File Name/Number: ZAC-16-040/UHOPA-16-016	Date: February 23, 2017
Appendix "A"	Scale: N.T.S.
Planner/Technician: VM/VS	

**Subject Property**  
125 Wilson Street East & 130 Dalley Drive

-  **Block 1** - Change from Public Open Space "O2" Zone to Multiple Residential "RM6-685" Zone, Modified
-  **Block 2** - Change from General Commercial "C3-655" Zone, Modified, to Multiple Residential "RM6-685" Zone, Modified
-  **Block 3** - Change from Public Open Space "O2" Zone and add to zoning By-law 05-200 and zoned as Conservation / Hazard "P5" Zone