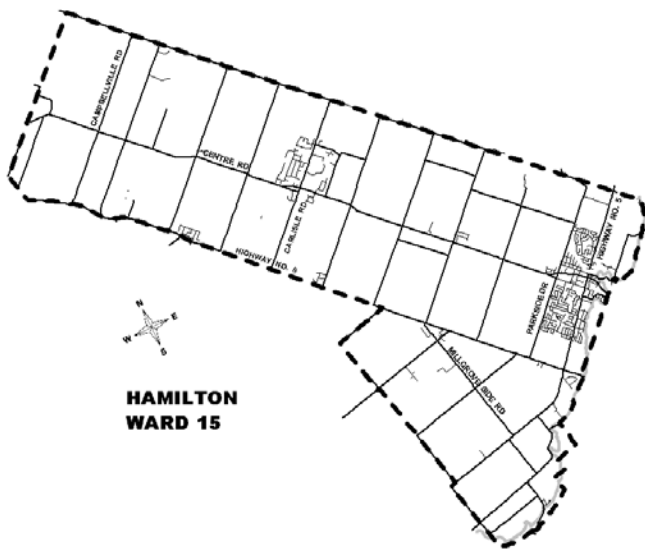


KEY MAP



**HAMILTON
WARD 15**

LOCATION PLAN

PROPOSED STOP CONTROL:

Brian Boulevard at Pinecreek Road

Transportation Division
PUBLIC WORKS DEPARTMENT

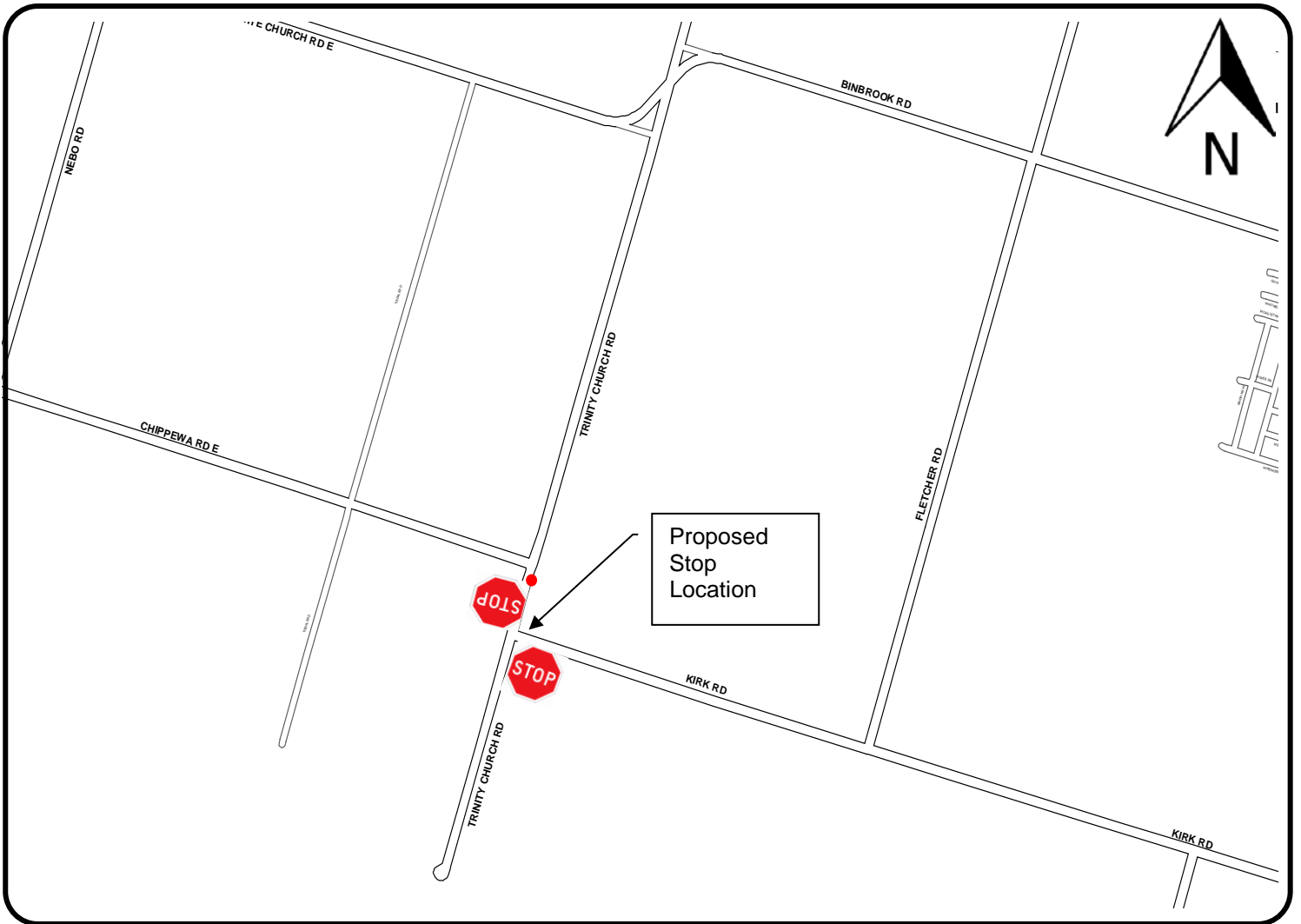
LEGEND

● EXISTING STOP

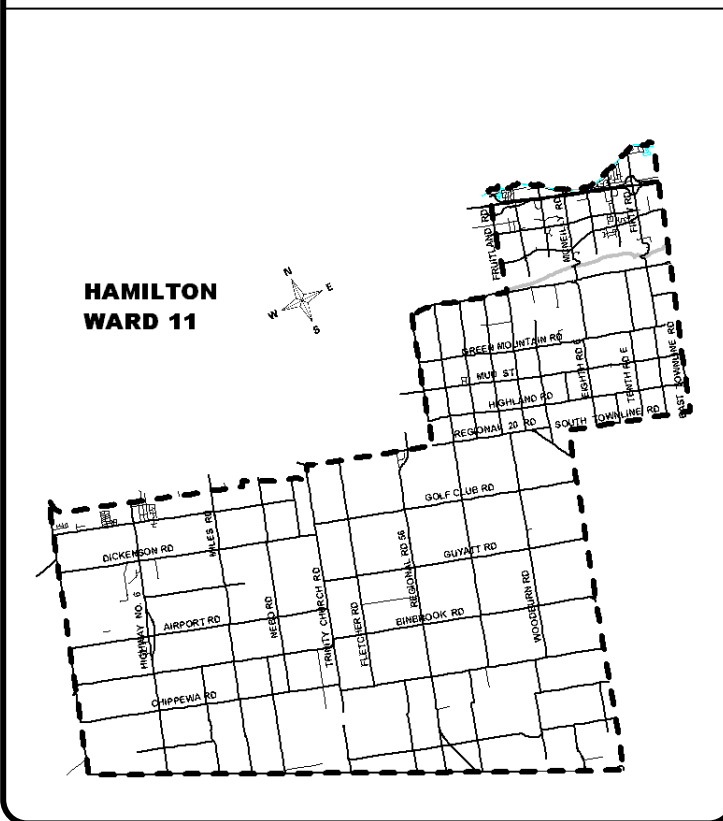
STOP PROPOSED STOP

SCALE
NOT TO SCALE

DATE
June 5, 2017



KEY MAP



LOCATION PLAN

PROPOSED STOP CONTROL:

Trinity Church Rd at Kirk Road

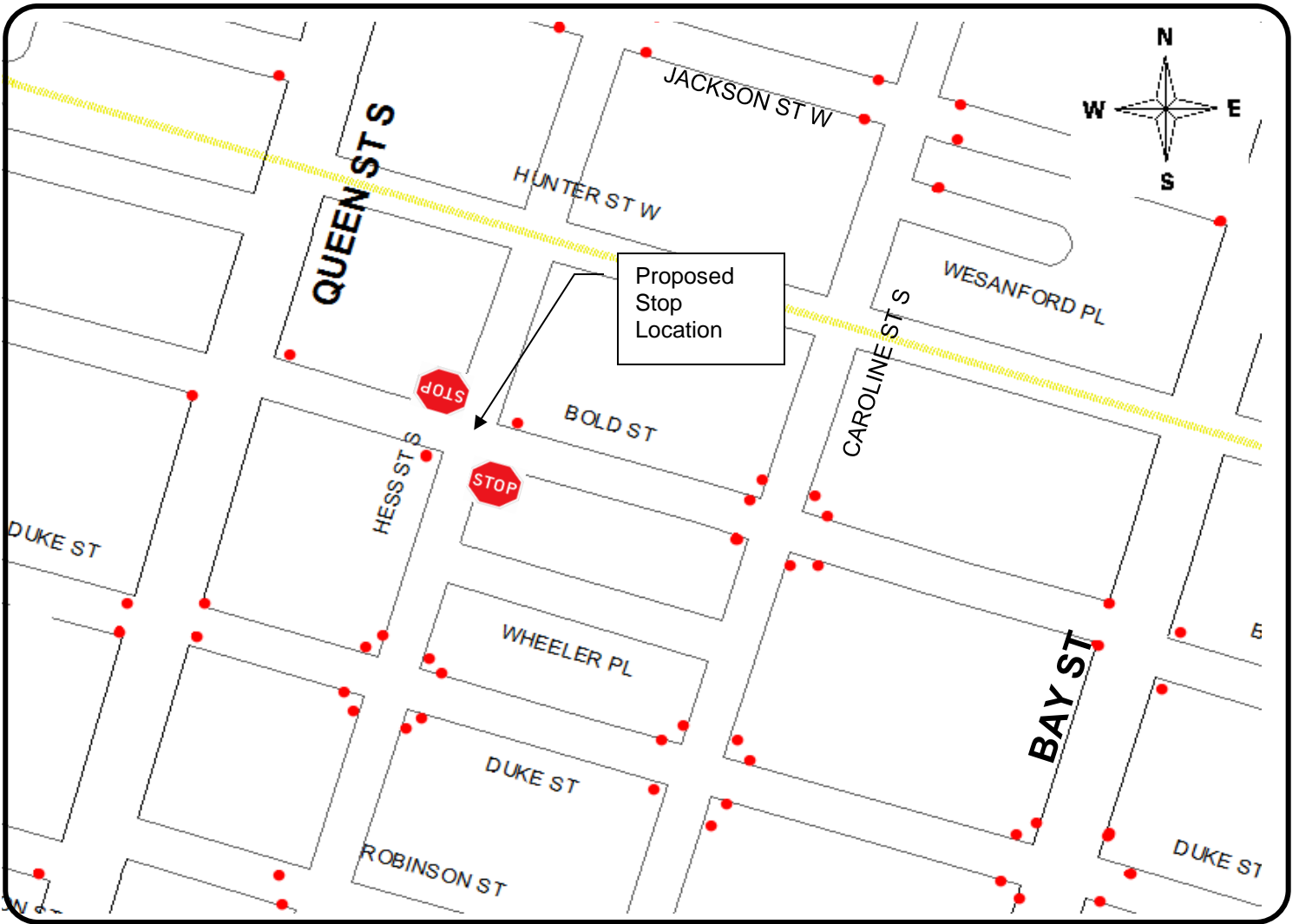
Transportation Division
PUBLIC WORKS DEPARTMENT

LEGEND

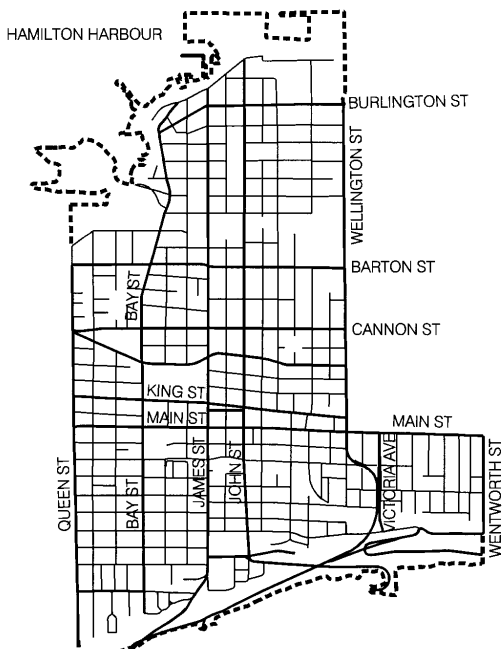
- EXISTING STOP
- PROPOSED STOP

SCALE
NOT TO SCALE

DATE
June 5, 2017



KEY MAP



**HAMILTON
WARD 2**



LOCATION PLAN

PROPOSED STOP CONTROL:

Hess Street at Bold Street

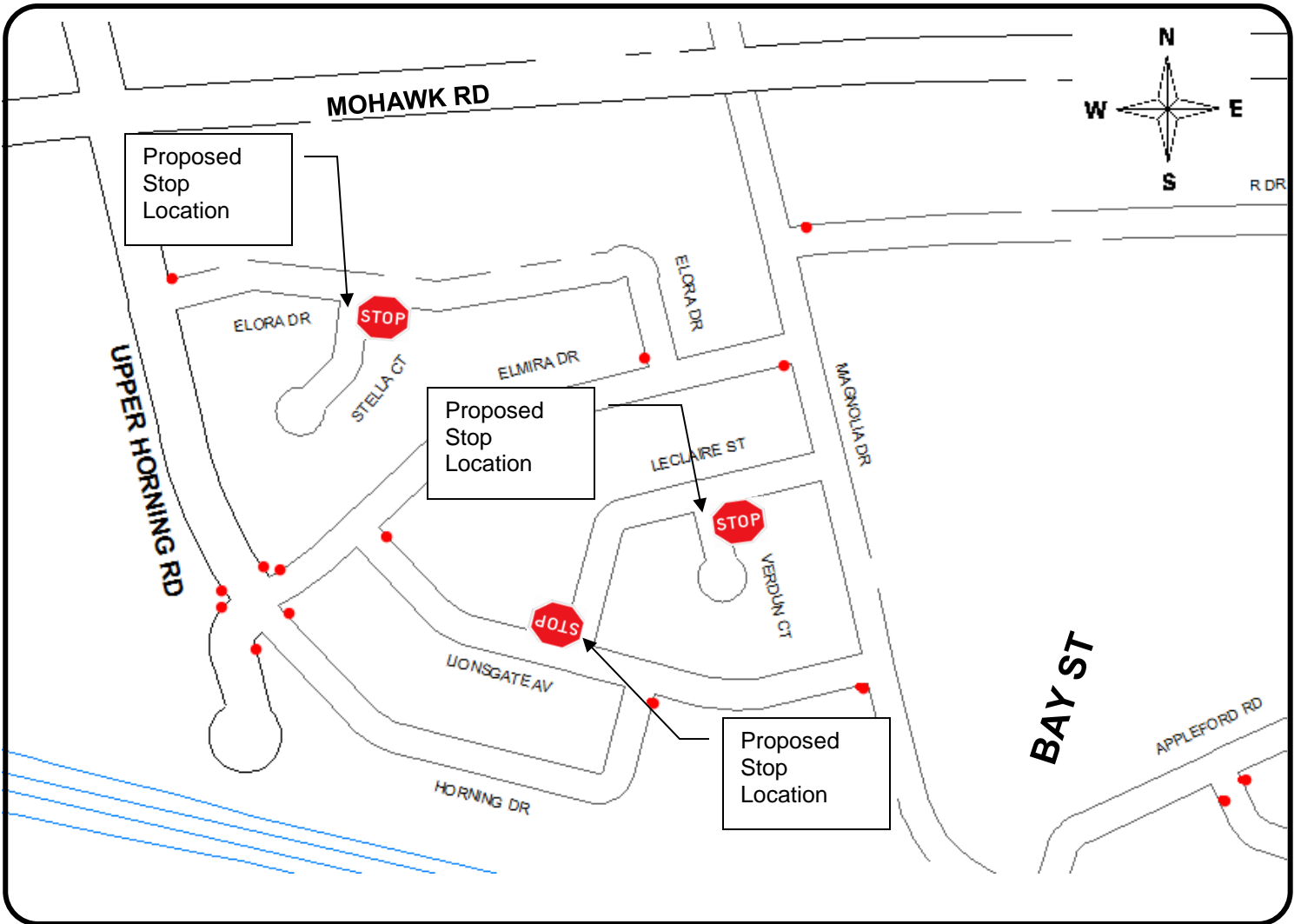
Transportation Division
PUBLIC WORKS DEPARTMENT

LEGEND

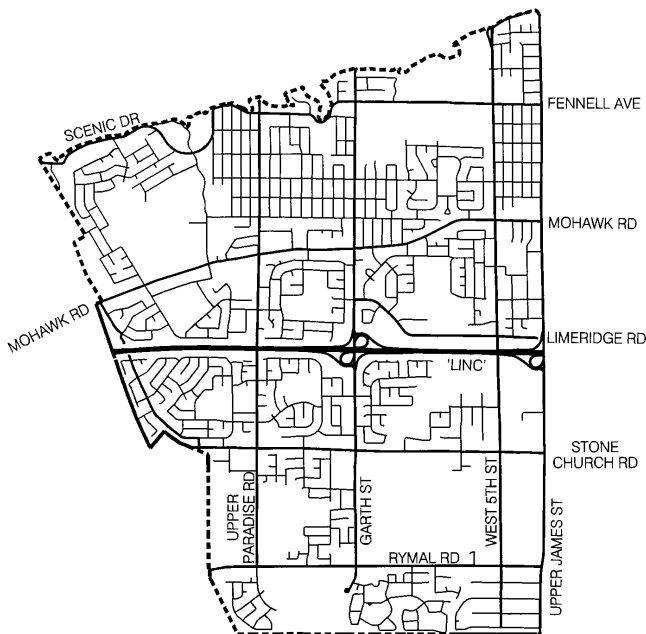
- EXISTING STOP
- PROPOSED STOP

SCALE
NOT TO SCALE

DATE
June 5, 2017



KEY MAP



**HAMILTON
WARD 8**



LOCATION PLAN

PROPOSED STOP CONTROL:

**Stella Court at Elora Drive
Verdun Court at Leclaire Street
Leclaire Street at Lionsgate Avenue**

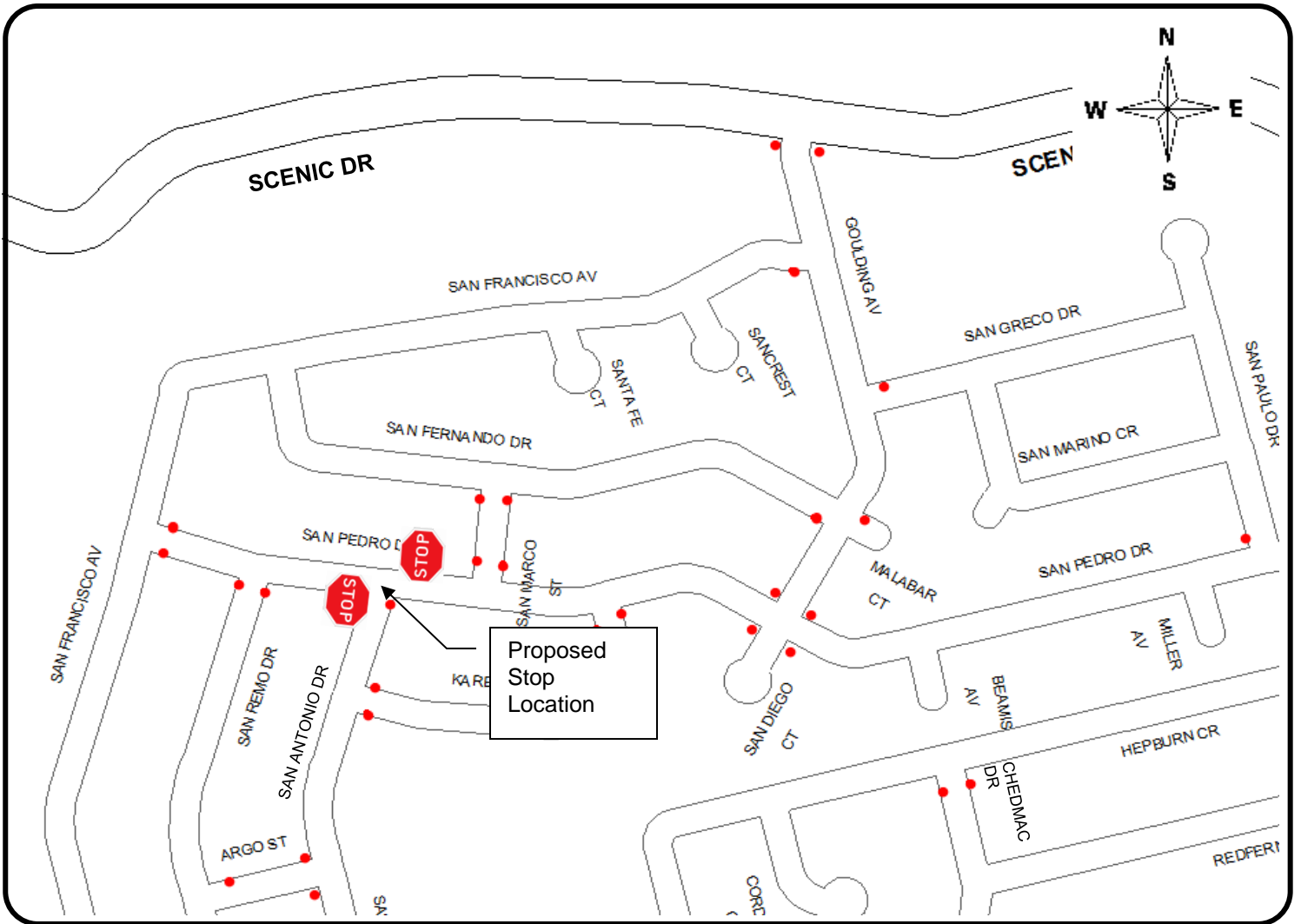
Transportation Division
PUBLIC WORKS DEPARTMENT

LEGEND

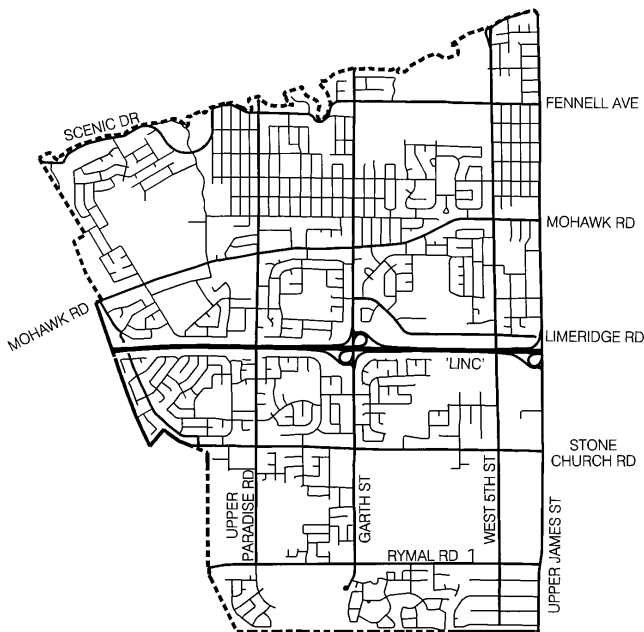
- EXISTING STOP
- PROPOSED STOP

SCALE
NOT TO SCALE

DATE
June 5, 2017



KEY MAP



HAMILTON WARD 8



LOCATION PLAN

PROPOSED STOP CONTROL:

San Pedro Drive at San Antonio Drive

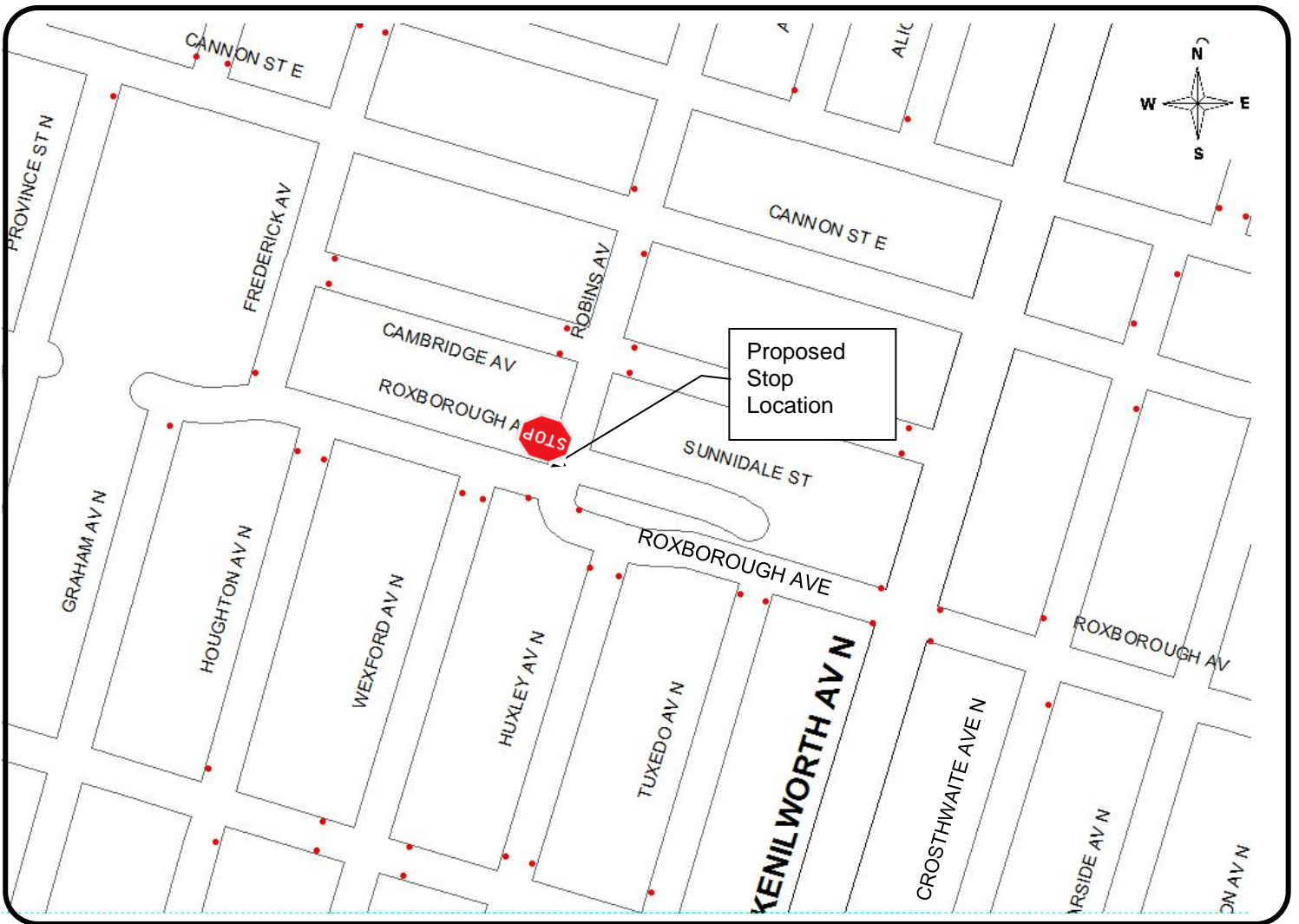
Transportation Division
PUBLIC WORKS DEPARTMENT

LEGEND

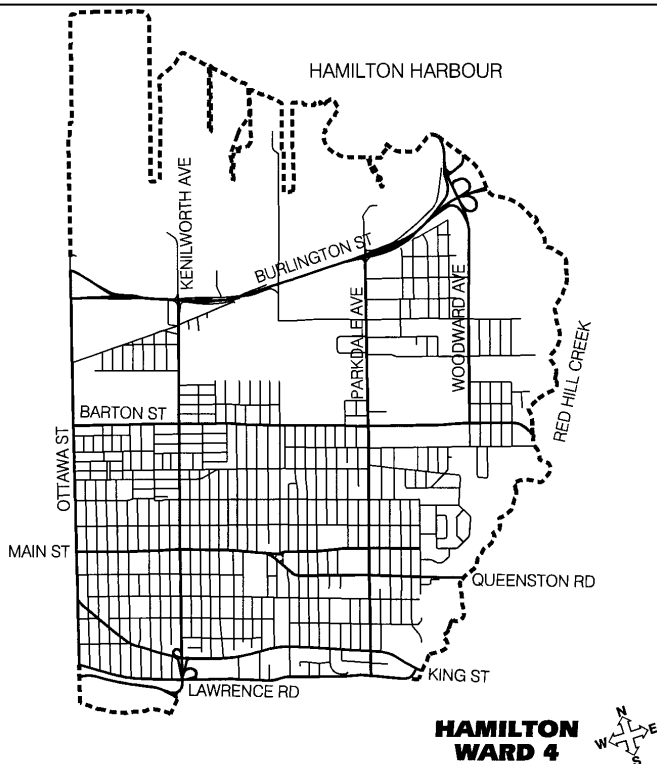
- EXISTING STOP
- PROPOSED STOP

SCALE
NOT TO SCALE

DATE
June 5, 2017



KEY MAP



**HAMILTON
WARD 4**

LOCATION PLAN

PROPOSED STOP CONTROL:

Robins Avenue at Roxborough Avenue

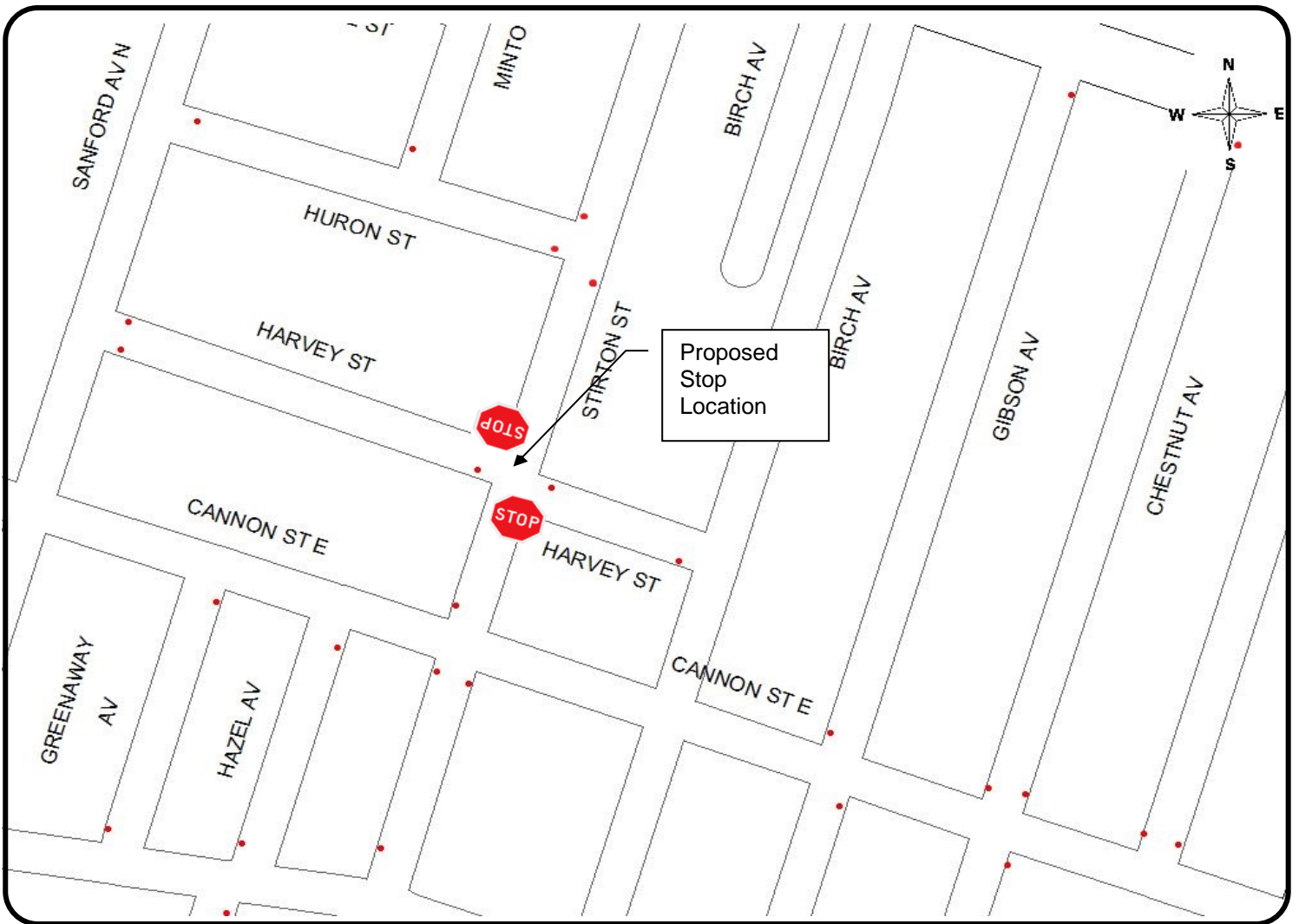
Transportation Division
PUBLIC WORKS DEPARTMENT

LEGEND

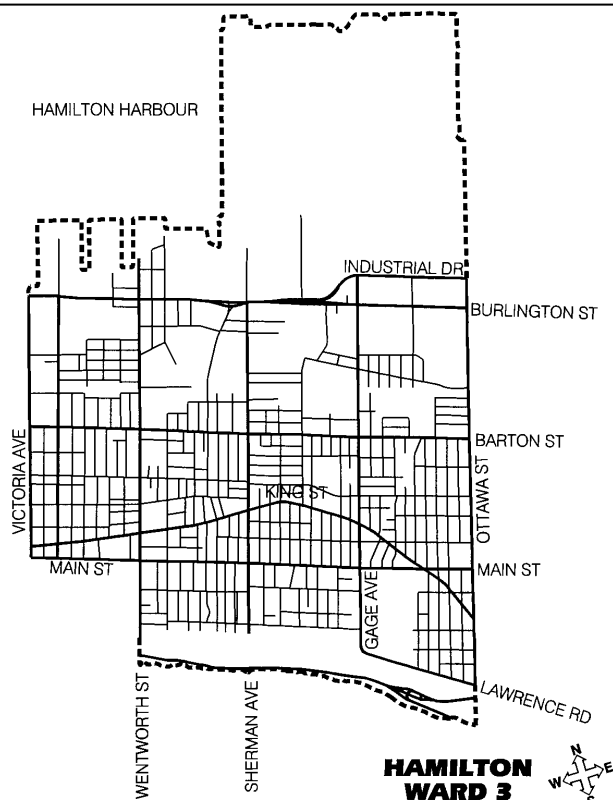
- EXISTING STOP
- PROPOSED STOP

SCALE
NOT TO SCALE

DATE
June 5, 2017



KEY MAP



**HAMILTON
WARD 3**

LOCATION PLAN

PROPOSED STOP CONTROL:

Stirton Street at Harvey Street

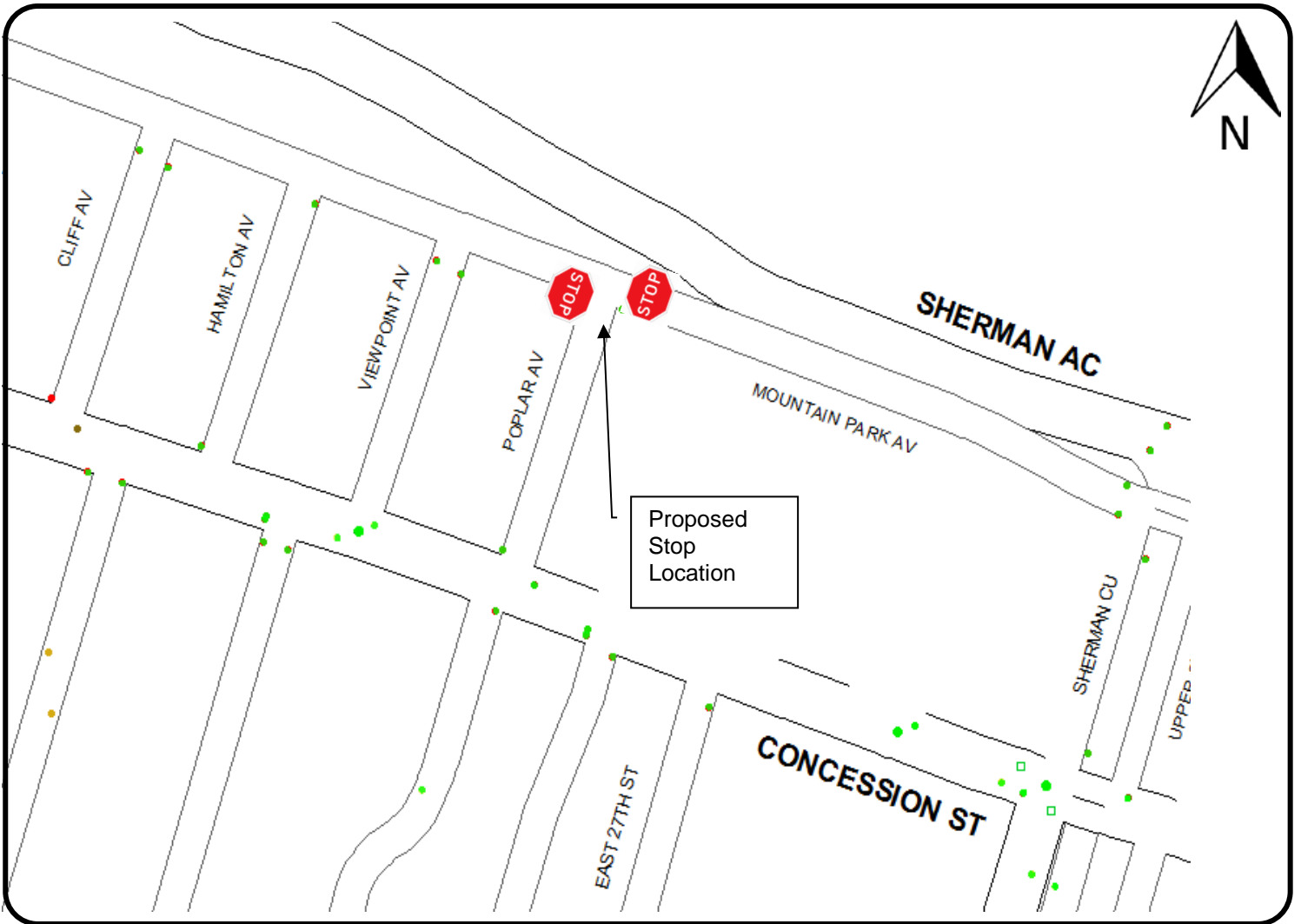
Transportation Division
PUBLIC WORKS DEPARTMENT

LEGEND

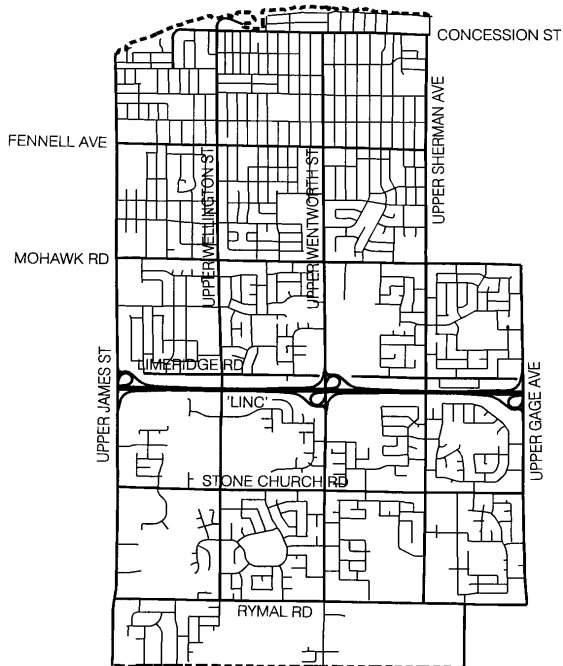
- EXISTING STOP
- ◻ STOP PROPOSED STOP

SCALE
NOT TO SCALE

DATE
June 5, 2017



KEY MAP



**HAMILTON
WARD 7**



LOCATION PLAN

PROPOSED STOP CONTROL:

Mountain Park Avenue at Poplar Avenue

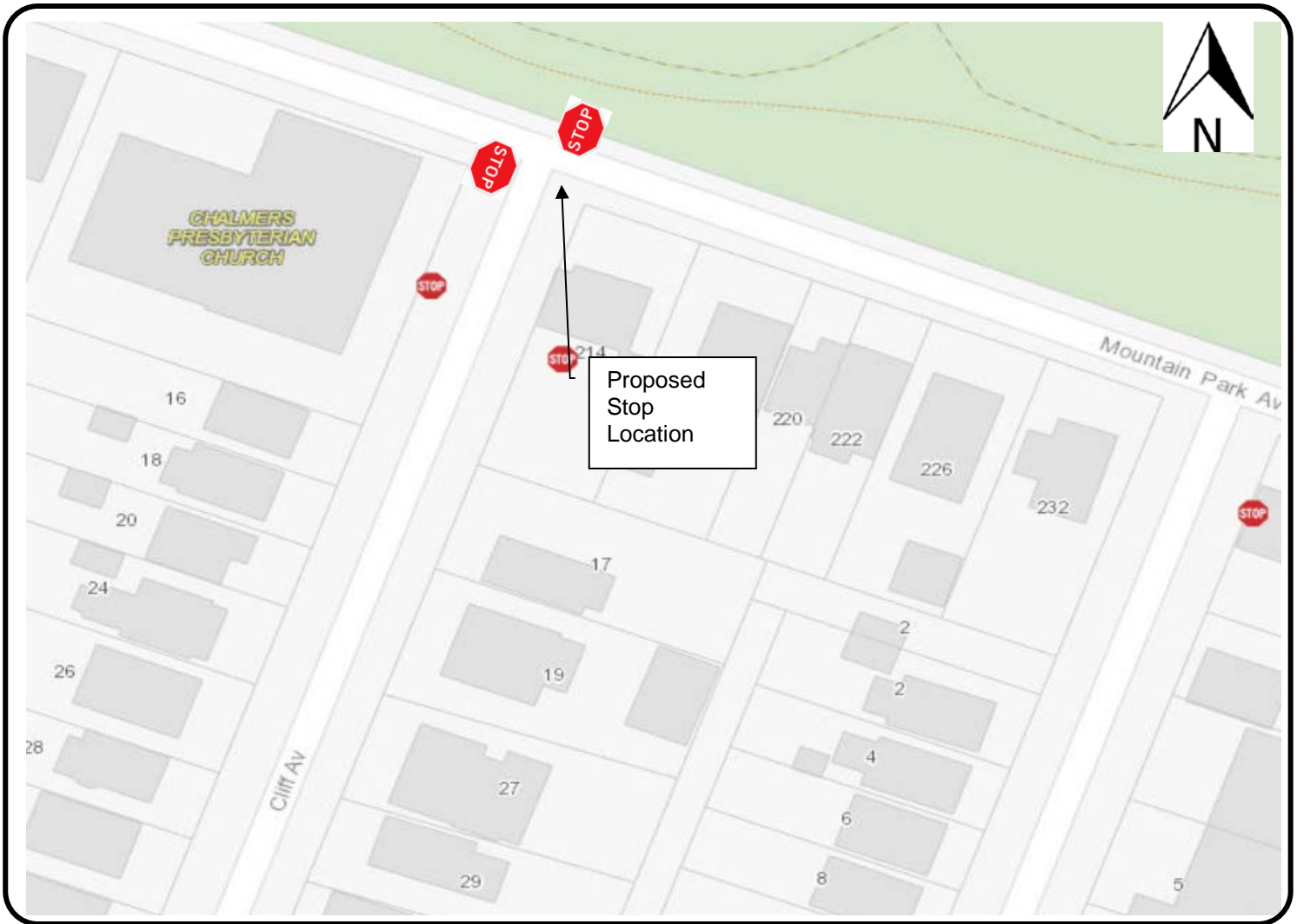
Transportation Division
PUBLIC WORKS DEPARTMENT

LEGEND

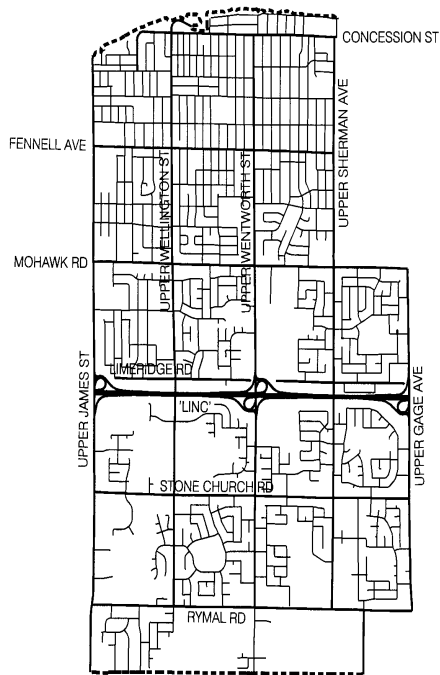
- EXISTING STOP
- ◻ STOP PROPOSED STOP

SCALE
NOT TO SCALE

DATE
June 5, 2017



KEY MAP



**HAMILTON
WARD 7**

LOCATION PLAN

PROPOSED STOP CONTROL:

Mountain Park Avenue at Cliff Avenue

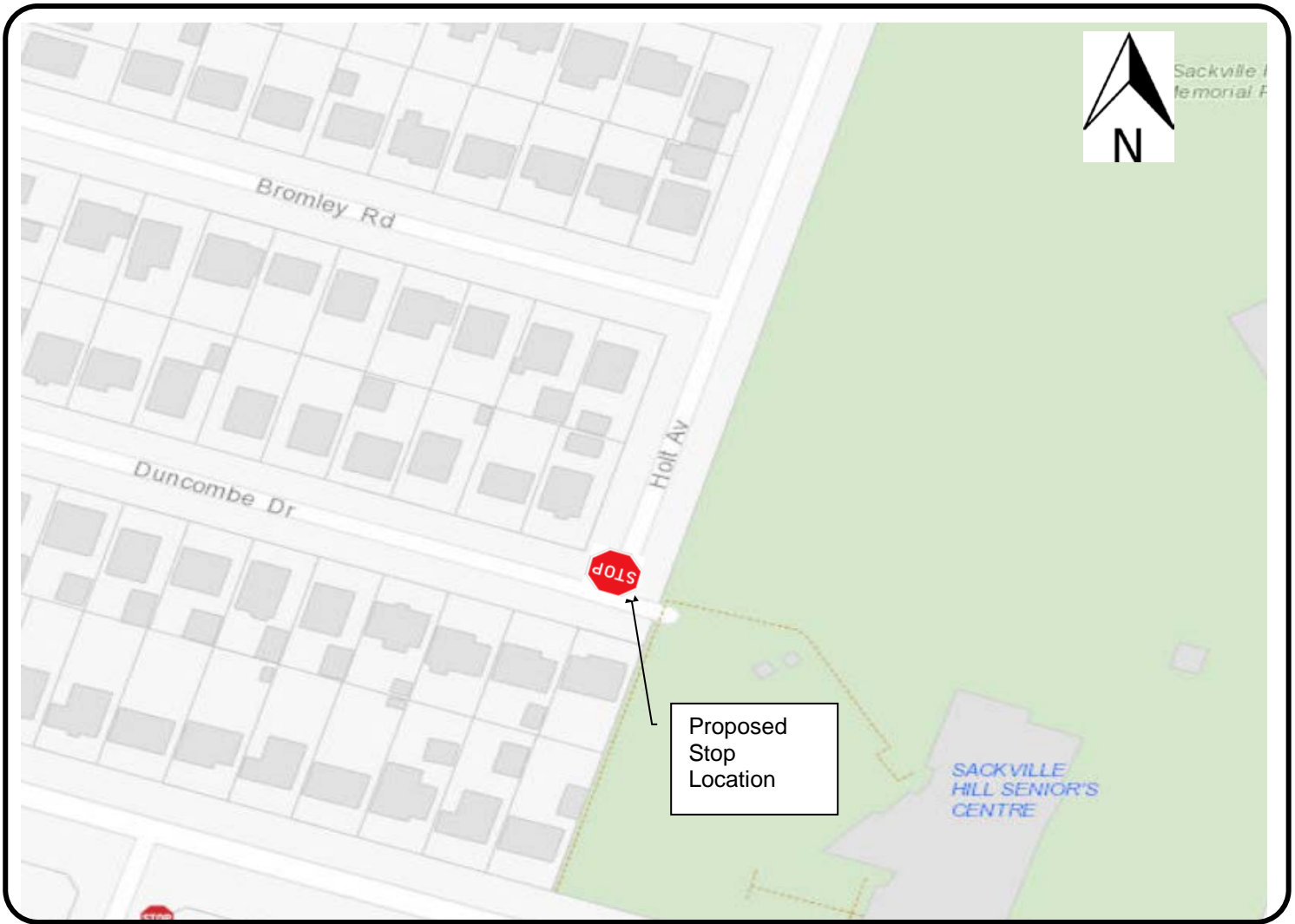
Transportation Division
PUBLIC WORKS DEPARTMENT

LEGEND

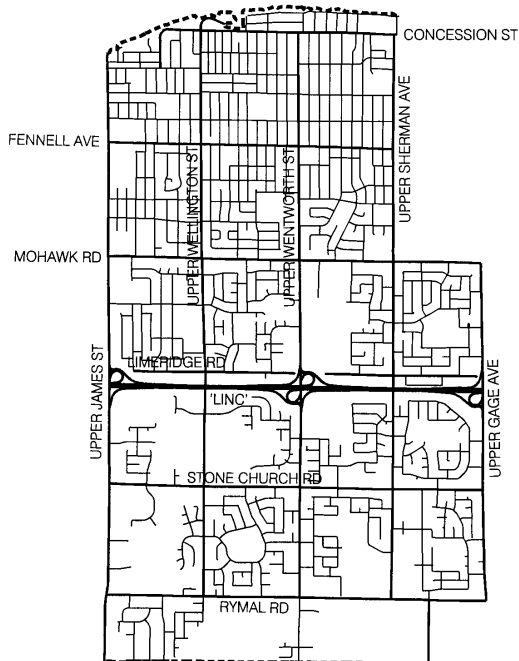
- EXISTING STOP
- PROPOSED STOP

SCALE
NOT TO SCALE

DATE
June 5, 2017



KEY MAP



HAMILTON WARD 7



LOCATION PLAN

PROPOSED STOP CONTROL:

Holt Avenue at Duncombe Drive

Transportation Division
PUBLIC WORKS DEPARTMENT

LEGEND

- EXISTING STOP
- PROPOSED STOP

SCALE
NOT TO SCALE

DATE
June 5, 2017