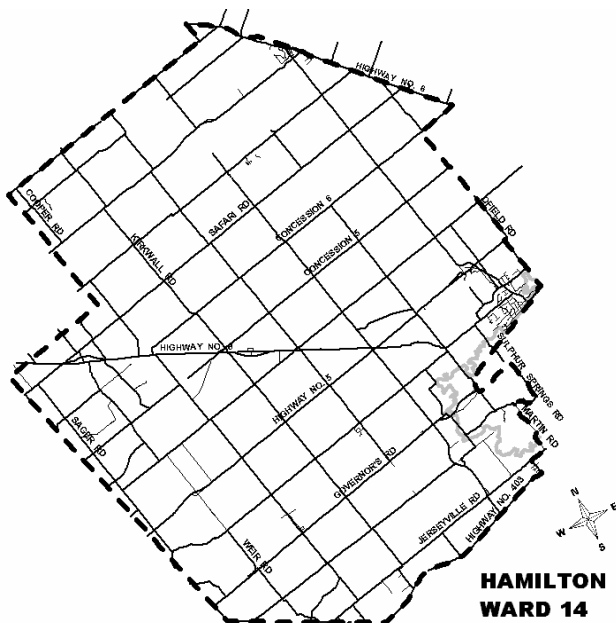


### KEY MAP



**HAMILTON  
WARD 14**

### LOCATION PLAN

*PROPOSED STOP CONTROL:*

**Highway 8 at Middletown Road**

Transportation  
PUBLIC WORKS DEPARTMENT

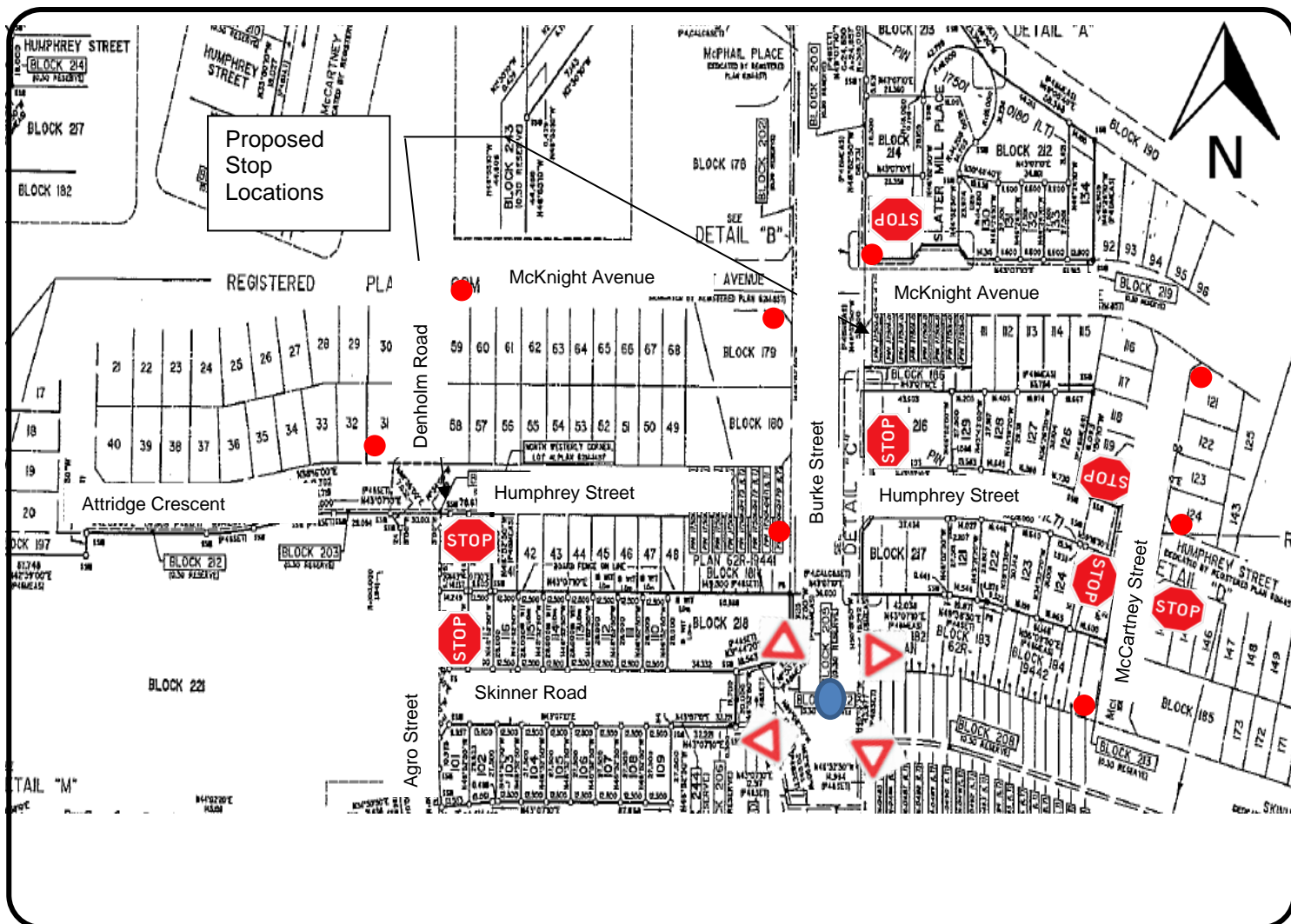
### LEGEND

- EXISTING STOP
- STOP PROPOSED STOP

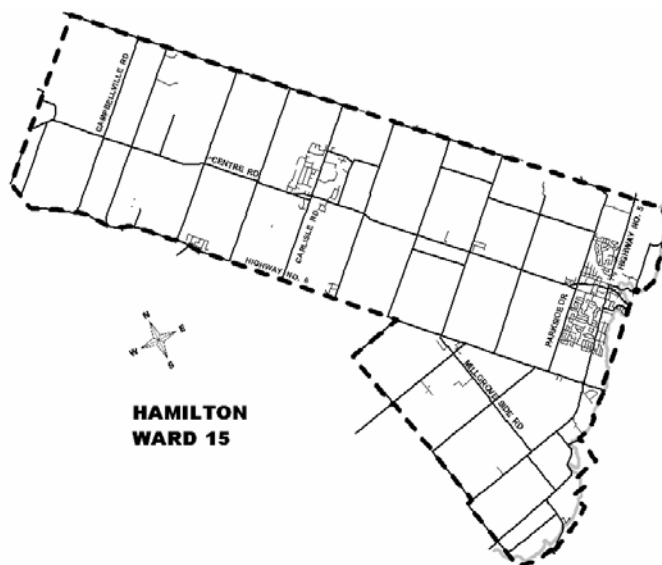
SCALE  
**NOT TO SCALE**

DATE  
**September 18, 2017**





## KEY MAP



## LOCATION PLAN

**PROPOSED STOP CONTROL:**  
 Agro Street at Humphrey Street  
 Skinner Road at Agro Street  
 Slater Mill Place at McKnight Avenue  
 Humphrey Street at Burke Street  
 Skinner Road at Burke Street  
 McCartney Street at Humphrey Street

Transportation  
PUBLIC WORKS DEPARTMENT

## LEGEND

- EXISTING STOP
- STOP PROPOSED STOP
- ▽ PROPOSED YIELD

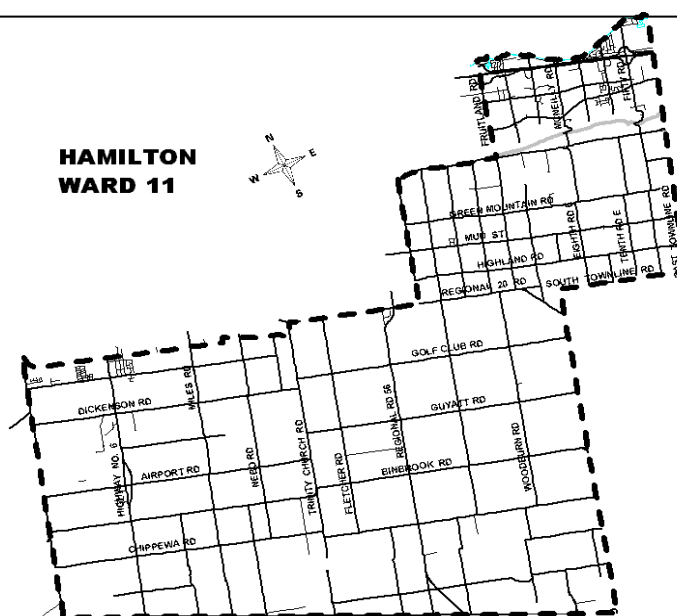
SCALE  
**NOT TO SCALE**

DATE  
**September 18, 2017**





### KEY MAP



### LOCATION PLAN

*PROPOSED STOP CONTROL:*

**Glancaster Road At Twenty Road**

Transportation  
PUBLIC WORKS DEPARTMENT

### LEGEND

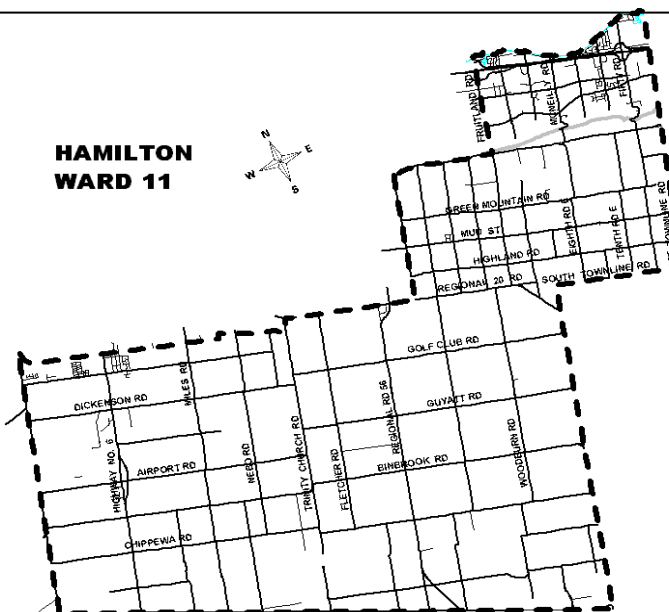
- EXISTING STOP
- STOP PROPOSED STOP

SCALE  
**NOT TO SCALE**

DATE  
**September 18, 2017**



### KEY MAP



### LOCATION PLAN

*PROPOSED STOP CONTROL:*

**Springside Drive At Spalding Drive**

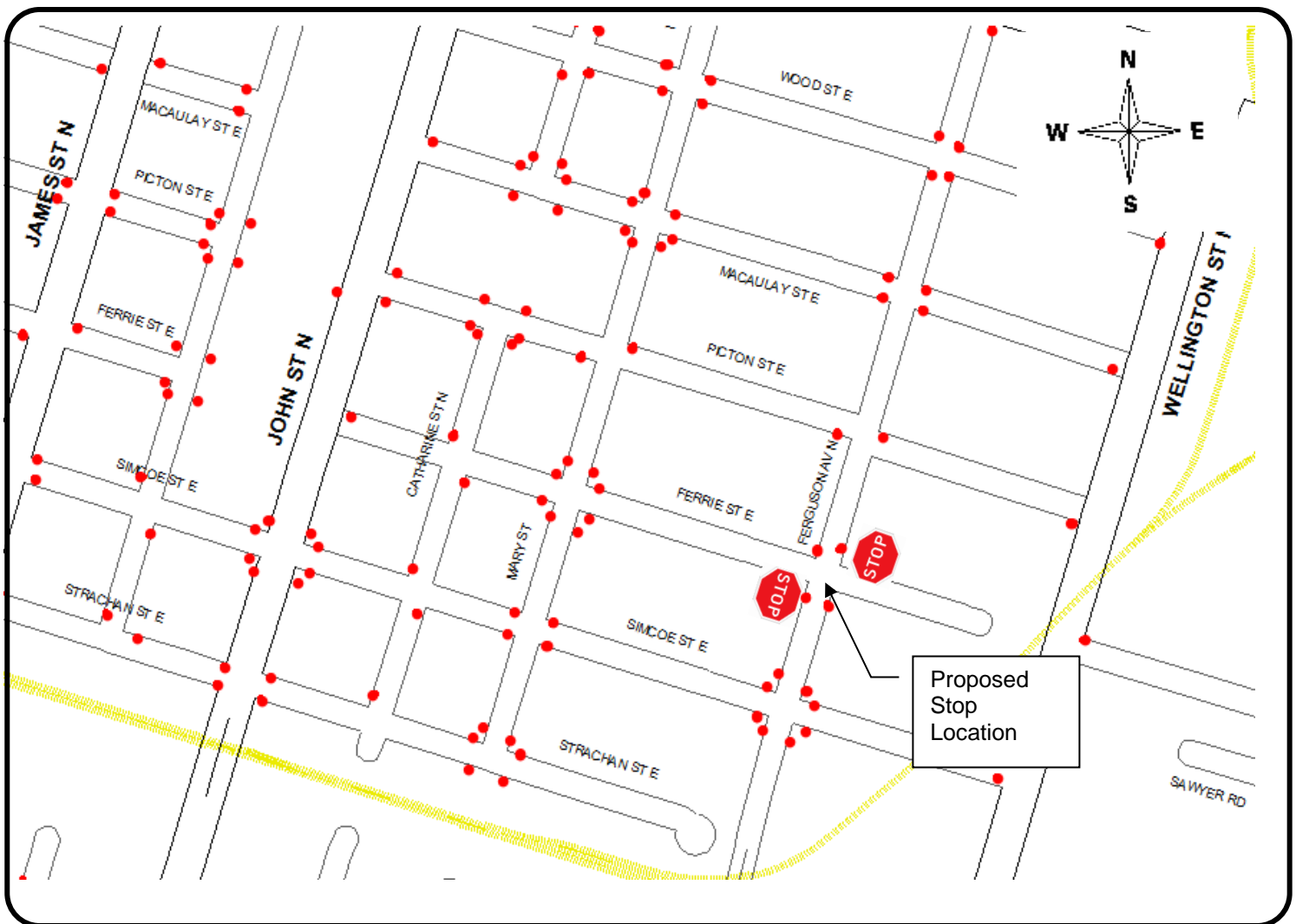
Transportation  
PUBLIC WORKS DEPARTMENT

### LEGEND

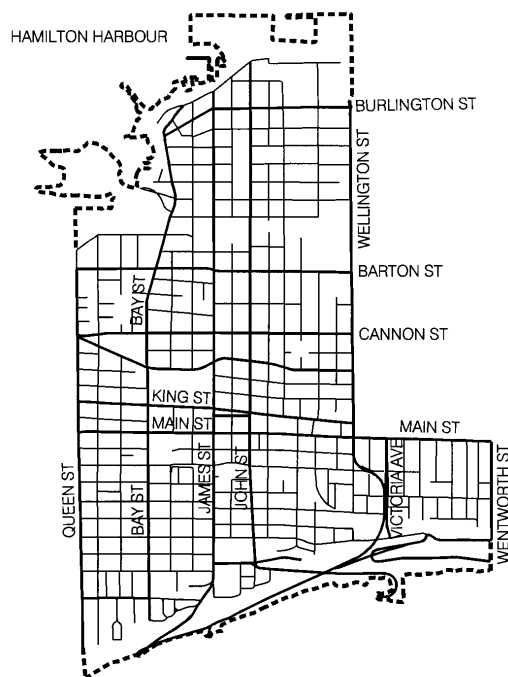
- EXISTING STOP
- STOP PROPOSED STOP

SCALE  
**NOT TO SCALE**

DATE  
**September 18, 2017**



### KEY MAP



**HAMILTON  
WARD 2**



### LOCATION PLAN

#### *PROPOSED STOP CONTROL:*

#### **Ferrie Street at Ferguson Avenue**

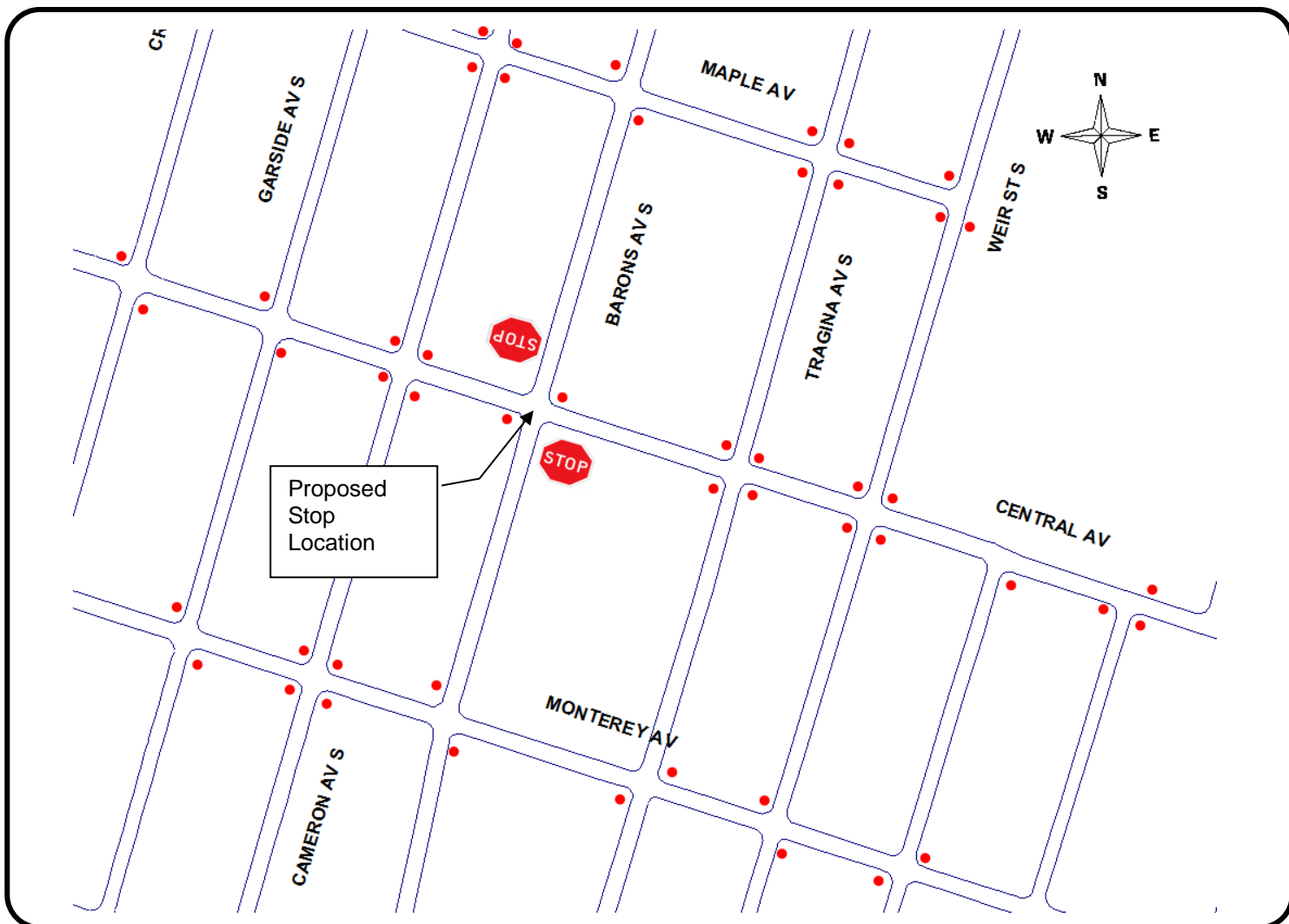
Transportation  
PUBLIC WORKS DEPARTMENT

### LEGEND

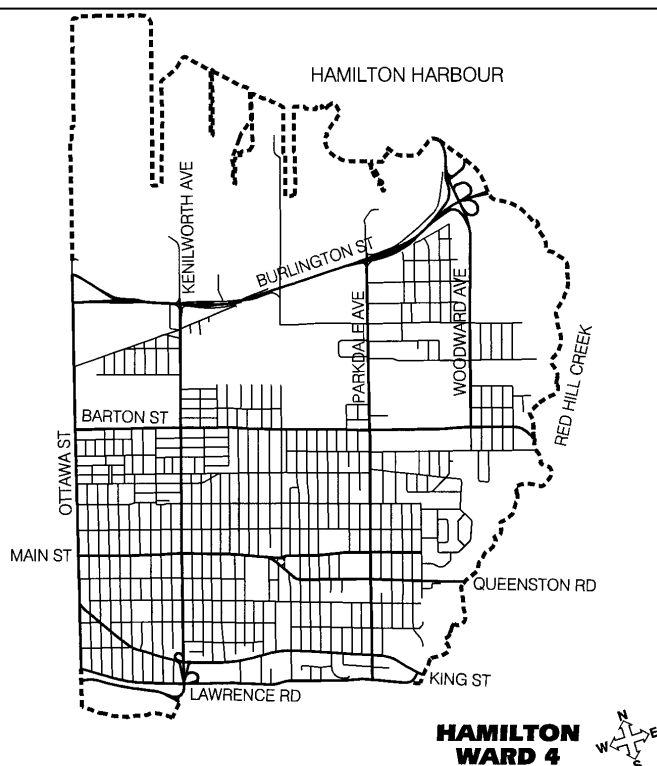
- EXISTING STOP
- STOP PROPOSED STOP

SCALE  
**NOT TO SCALE**

DATE  
**September 18, 2017**



### KEY MAP



**HAMILTON  
WARD 4**

### LOCATION PLAN

*PROPOSED STOP CONTROL:*

**Barons Avenue at Central Avenue**

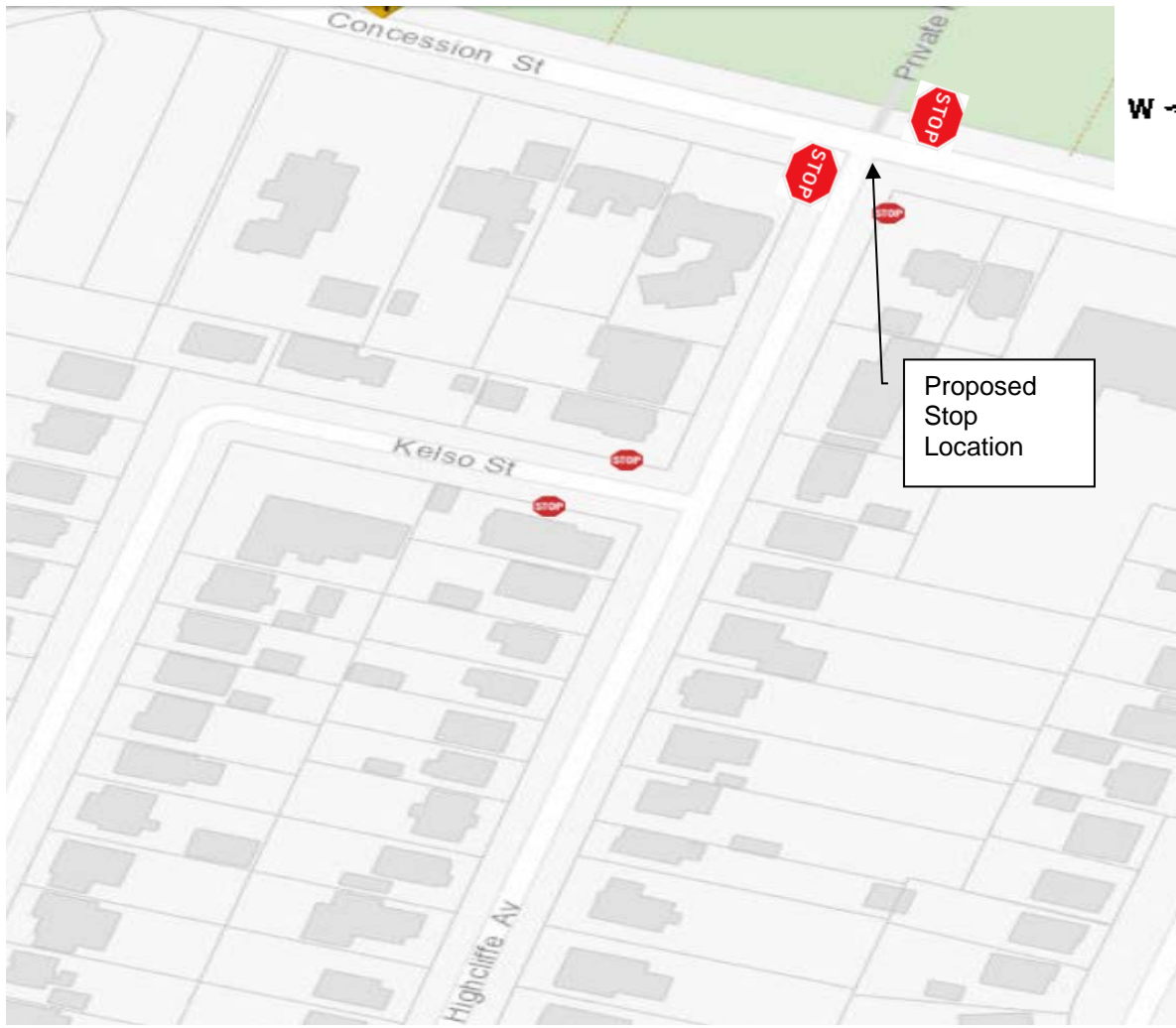
Transportation  
PUBLIC WORKS DEPARTMENT

### LEGEND

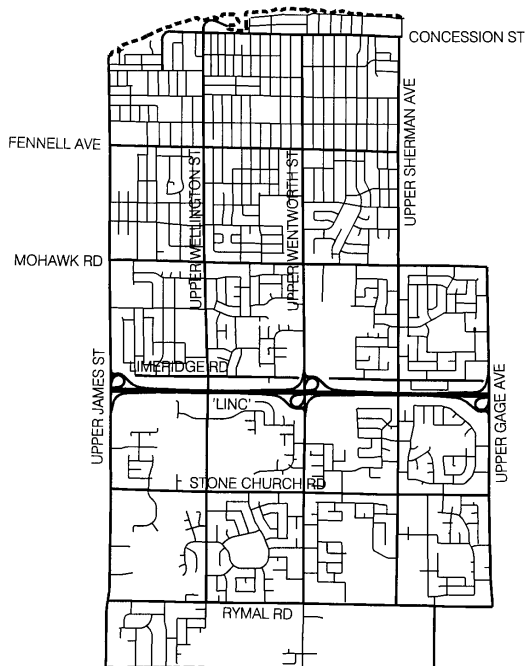
- EXISTING STOP
- STOP PROPOSED STOP

SCALE  
**NOT TO SCALE**

DATE  
**September 18, 2017**



### KEY MAP



**HAMILTON  
WARD 7**



### LOCATION PLAN

*PROPOSED STOP CONTROL:*

**Concession Street at Highcliffe Avenue**

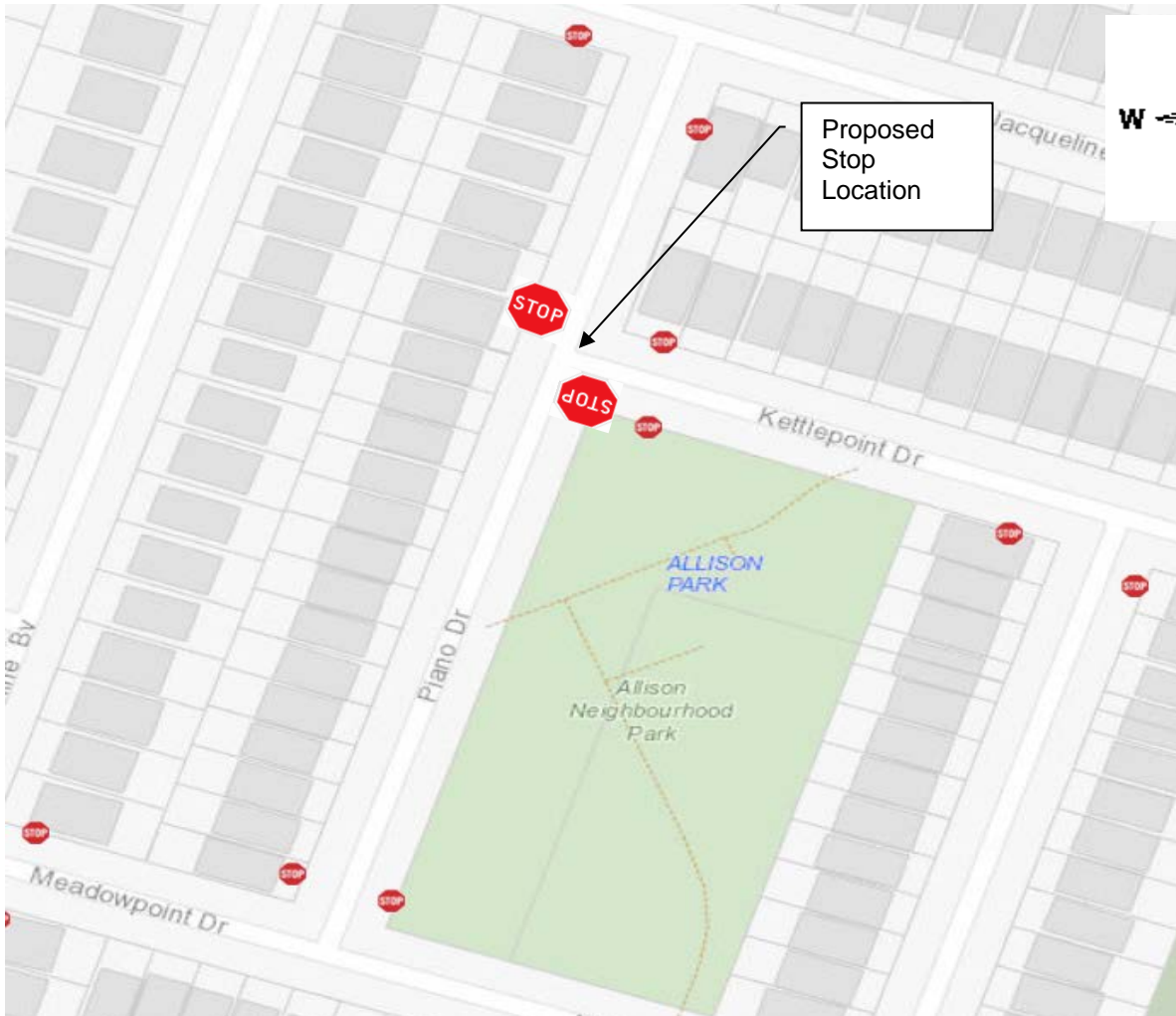
Transportation  
PUBLIC WORKS DEPARTMENT

### LEGEND

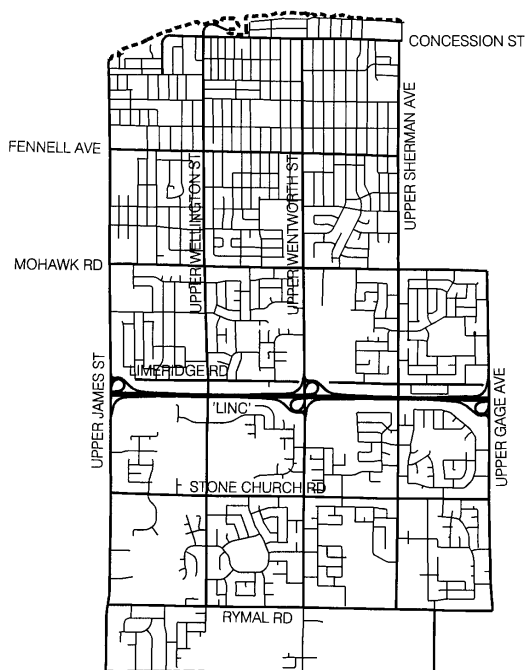
- EXISTING STOP
- STOP PROPOSED STOP

SCALE  
**NOT TO SCALE**

DATE  
**September 18, 2017**



### KEY MAP



**HAMILTON  
WARD 7**




### LOCATION PLAN

*PROPOSED STOP CONTROL:*

**Piano Drive at Kettlepoint Drive**

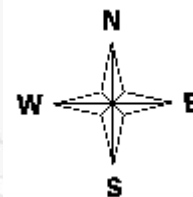
Transportation  
PUBLIC WORKS DEPARTMENT

### LEGEND

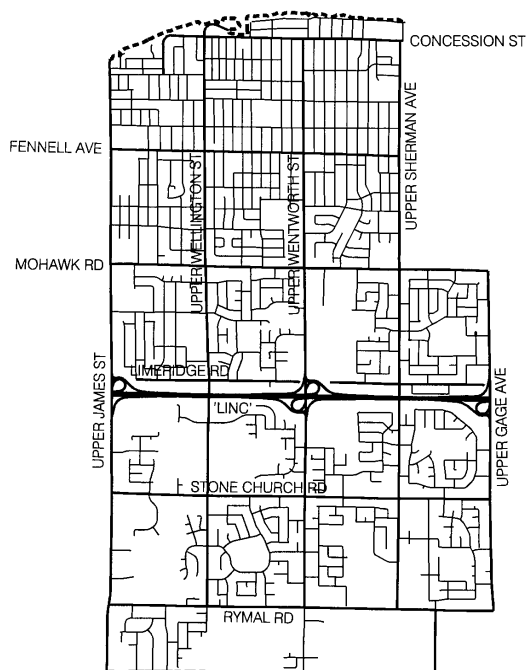
- EXISTING STOP
-  PROPOSED STOP

SCALE  
**NOT TO SCALE**

DATE  
**September 18, 2017**



## KEY MAP



**HAMILTON  
WARD 7**



## LOCATION PLAN

*PROPOSED STOP CONTROL:*

**Deschene Avenue at June Street**

Transportation  
PUBLIC WORKS DEPARTMENT

## LEGEND

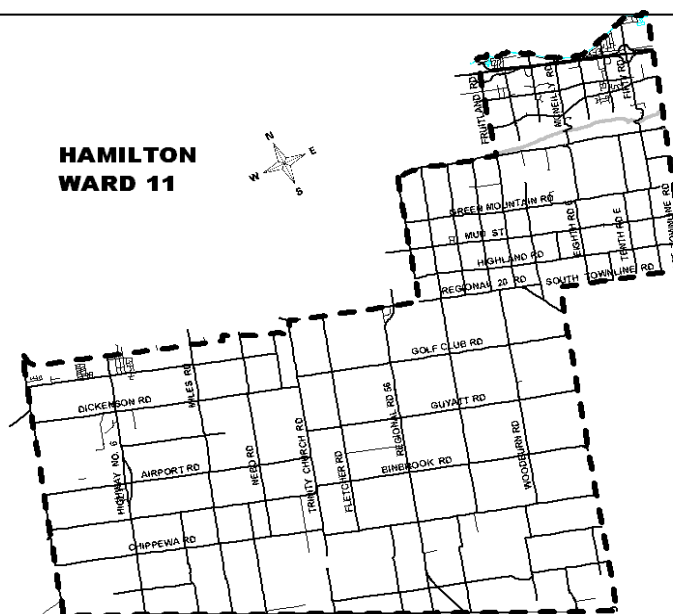
- EXISTING STOP
- STOP PROPOSED STOP

SCALE  
**NOT TO SCALE**

DATE  
**September 18, 2017**



### KEY MAP



### LOCATION PLAN

*PROPOSED STOP CONTROL:*

**East Street At Richmond Crescent**

Transportation  
PUBLIC WORKS DEPARTMENT

### LEGEND

- EXISTING STOP
- STOP PROPOSED STOP

SCALE  
**NOT TO SCALE**

DATE  
**September 18, 2017**