



Hamilton  
City of Hamilton  
Zoning By-Law 05-200

DRAFT

Map Reference Number	By-Law Number	Effective Date of By-Law

Legend

- Special Exception
- Holding Provision
- Urban Boundary
- Zoning Boundary
- C.A. Regulated Area
- Lake
- Railway

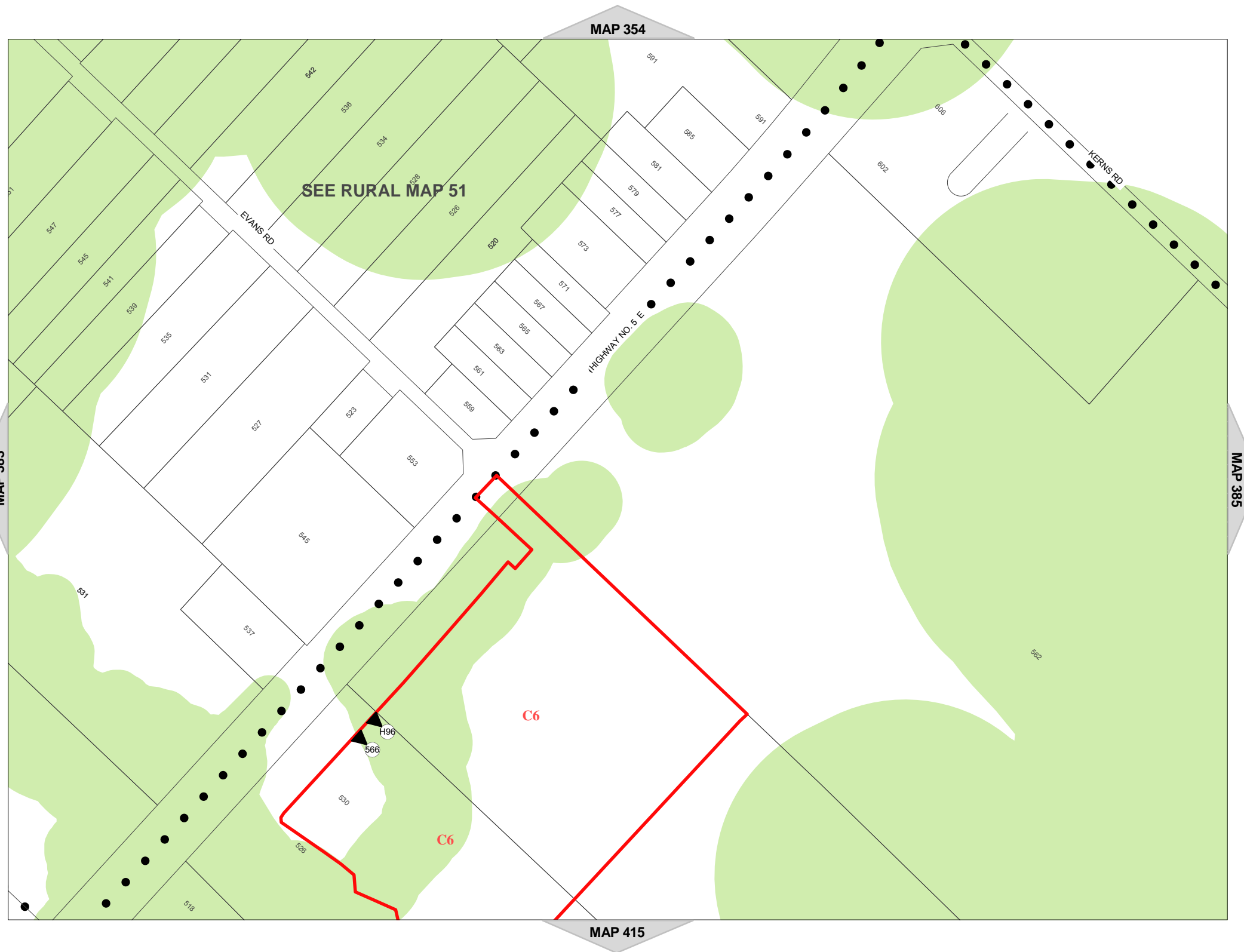
Note: Features in the Legend may not appear in each individual map for every batch series of map

NORTH



SCALE 1 : 3,332

MAP 384 of Schedule 'A'



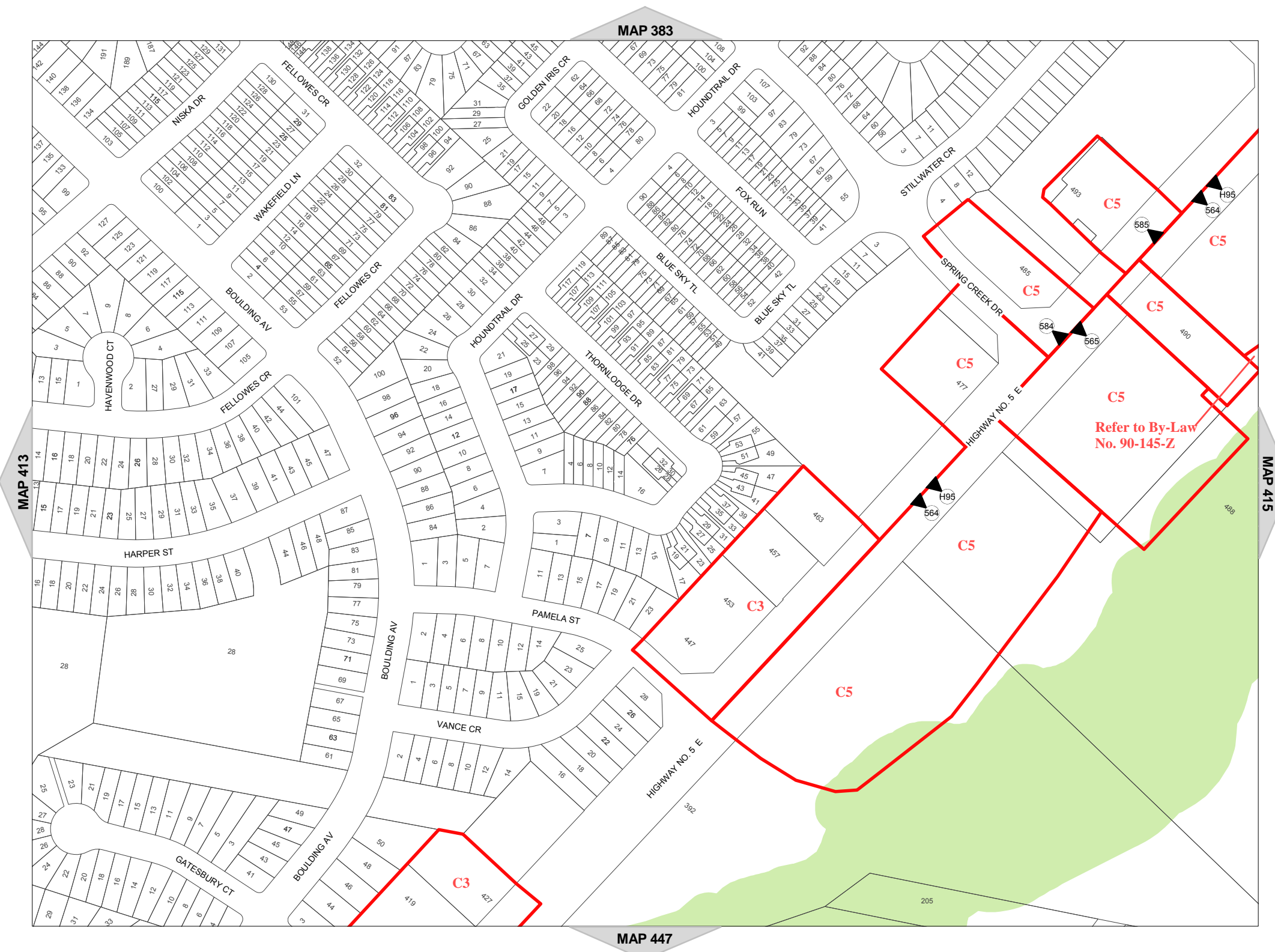
Appendix "B1" to Report PED16100(b)  
Page 1 of 255



Hamilton  
City of Hamilton  
Zoning By-Law 05-200

DRAFT

Map Reference Number	By-Law Number	Effective Date of By-Law



Legend

- Special Exception
- Holding Provision
- Urban Boundary
- Zoning Boundary
- C.A. Regulated Area
- Lake
- Railway

Note: Features in the Legend may not appear in each individual map for every batch series of map



SCALE 1 : 3,332

MAP 414 of Schedule 'A'

Appendix "B1" to Report PED16100(b)  
Page 2 of 255



Hamilton  
City of Hamilton  
Zoning By-Law 05-200

DRAFT

Map Reference Number	By-Law Number	Effective Date of By-Law

Legend

- Special Exception
- Holding Provision
- Urban Boundary
- Zoning Boundary
- C.A. Regulated Area
- Lake
- Railway

Note: Features in the Legend may not appear in each individual map for every batch series of map

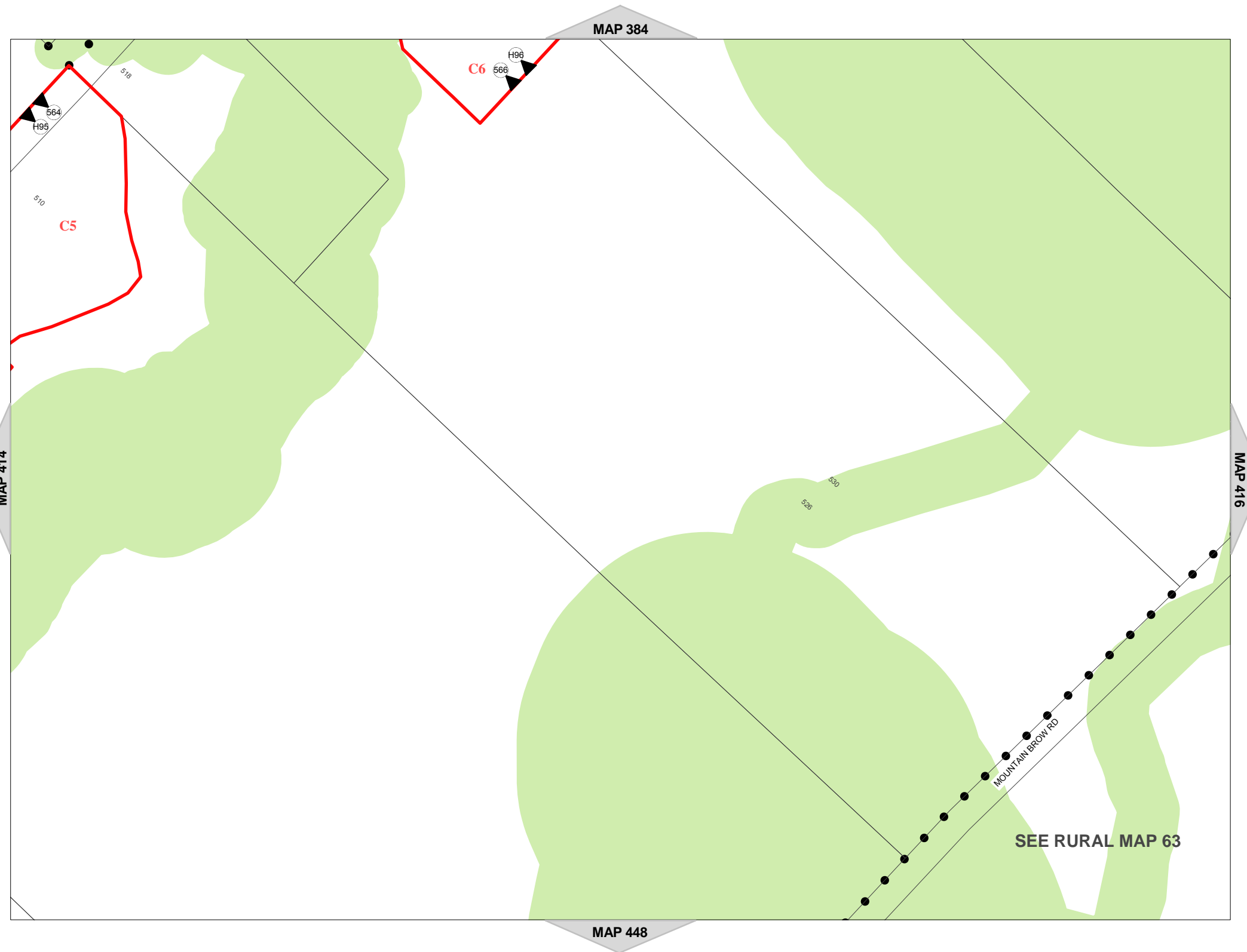
NORTH



SCALE 1 : 3,332

MAP 415 of Schedule 'A'

Appendix "B1" to Report PED16100(b)  
Page 3 of 255





Hamilton  
City of Hamilton  
Zoning By-Law 05-200

DRAFT

Map Reference Number	By-Law Number	Effective Date of By-Law

Legend

- Special Exception
- Holding Provision
- Urban Boundary
- Zoning Boundary
- C.A. Regulated Area
- Lake
- Railway

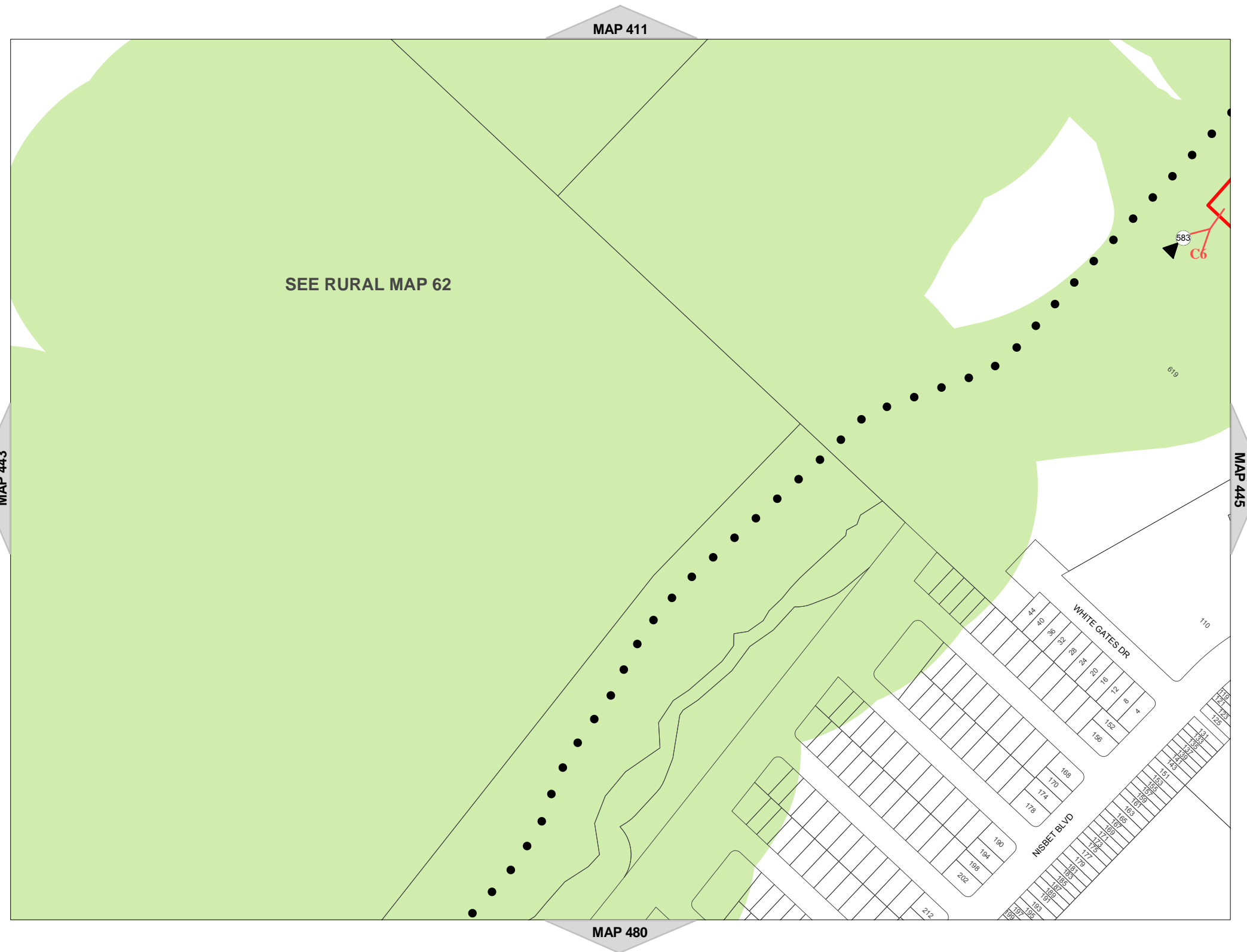
Note: Features in the Legend may not appear in each individual map for every batch series of map

NORTH



SCALE 1 : 3,332

MAP 444 of Schedule 'A'



Appendix "B1" to Report PED16100(b)  
Page 4 of 255



Hamilton  
City of Hamilton  
Zoning By-Law 05-200

DRAFT

Map Reference Number	By-Law Number	Effective Date of By-Law

Legend

- Special Exception
- Holding Provision
- Urban Boundary
- Zoning Boundary
- C.A. Regulated Area
- Lake
- Railway

Note: Features in the Legend may not appear in each individual map for every batch series of map

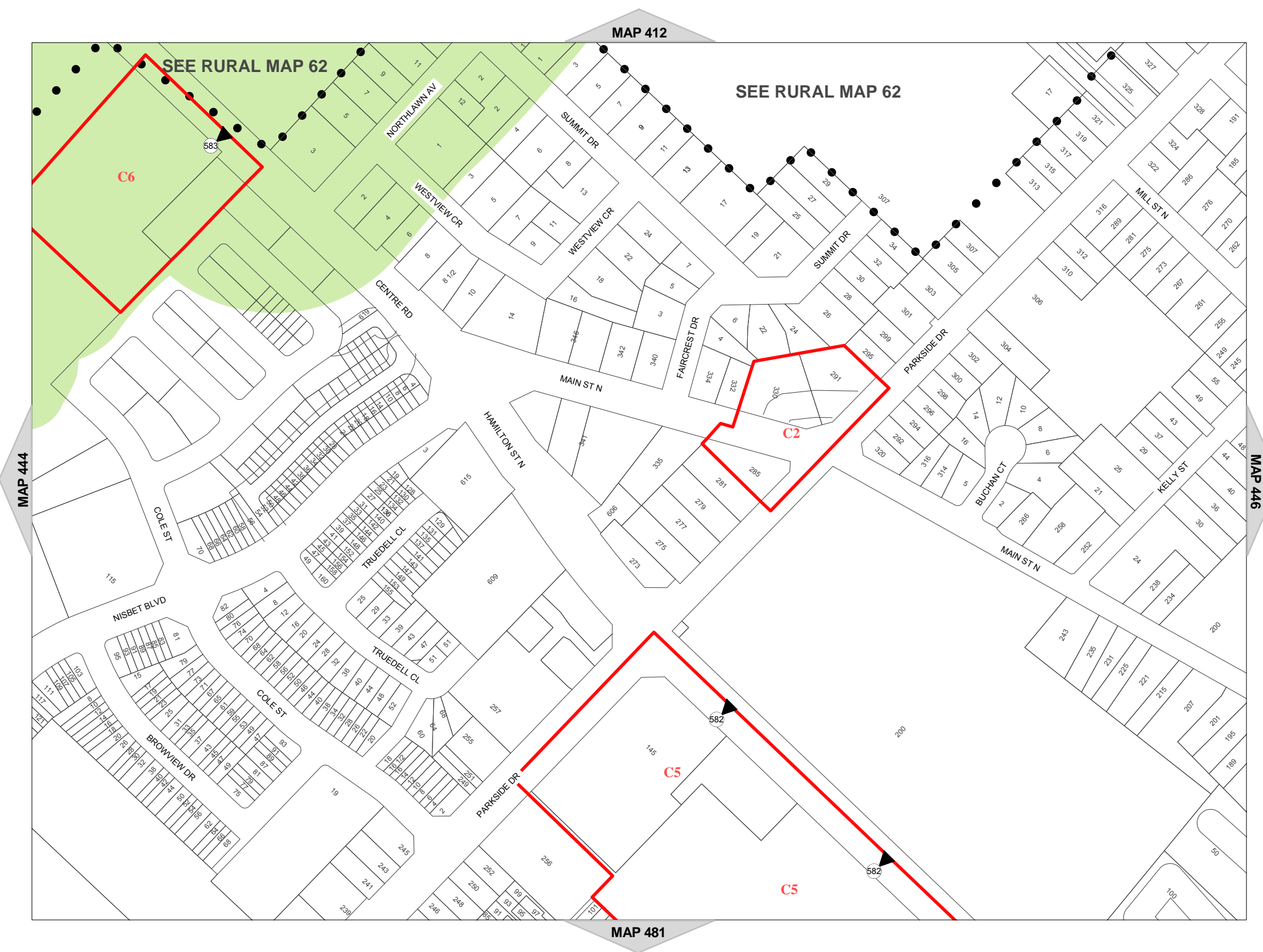
NORTH



SCALE 1 : 3,332

MAP 445 of Schedule 'A'

Appendix "B1" to Report PED16100(b)  
Page 5 of 255





Hamilton  
City of Hamilton  
Zoning By-Law 05-200

DRAFT

Map Reference Number	By-Law Number	Effective Date of By-Law

Legend

- Special Exception
- Holding Provision
- Urban Boundary
- Zoning Boundary
- C.A. Regulated Area
- Lake
- Railway

Note: Features in the Legend may not appear in each individual map for every batch series of map

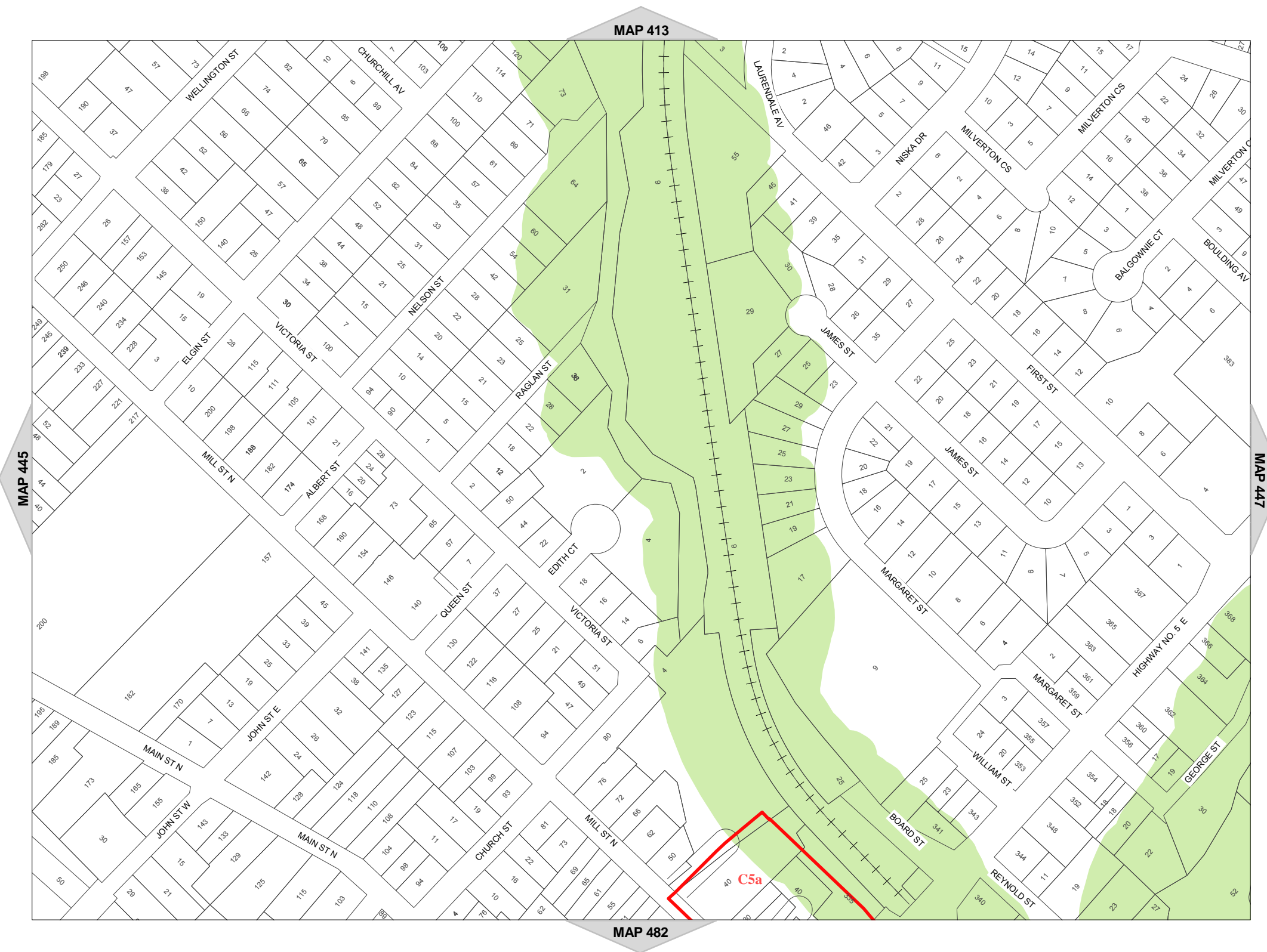
NORTH



SCALE 1 : 3,332

MAP 446 of Schedule 'A'

Appendix "B1" to Report PED16100(b)  
Page 6 of 255





Hamilton  
City of Hamilton  
Zoning By-Law 05-200

DRAFT

Map Reference Number	By-Law Number	Effective Date of By-Law

Legend

- Special Exception
- Holding Provision
- Urban Boundary
- Zoning Boundary
- C.A. Regulated Area
- Lake
- Railway

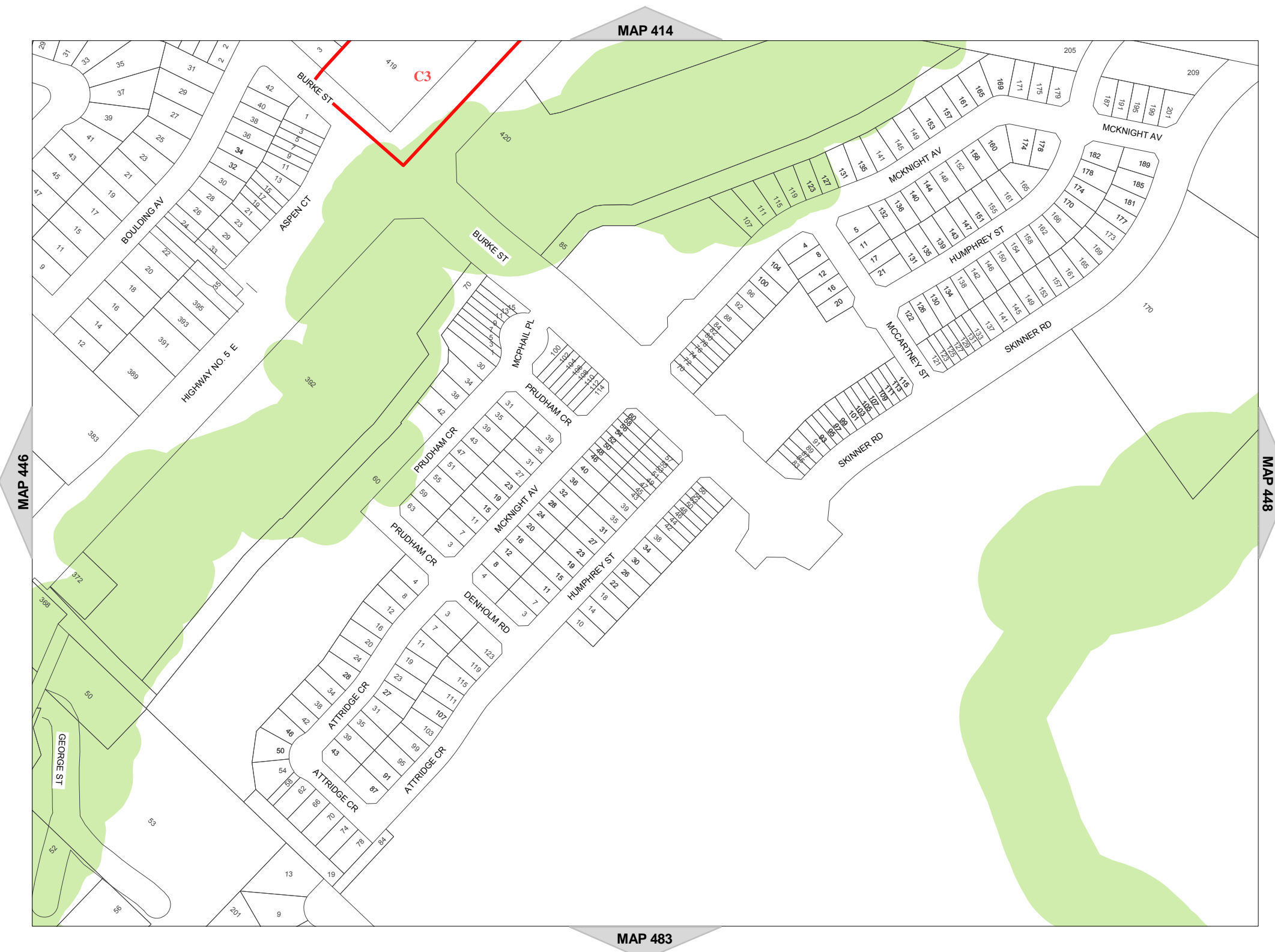
Note: Features in the Legend may not appear in each individual map for every batch series of map

NORTH



SCALE 1 : 3,332

MAP 447 of Schedule 'A'



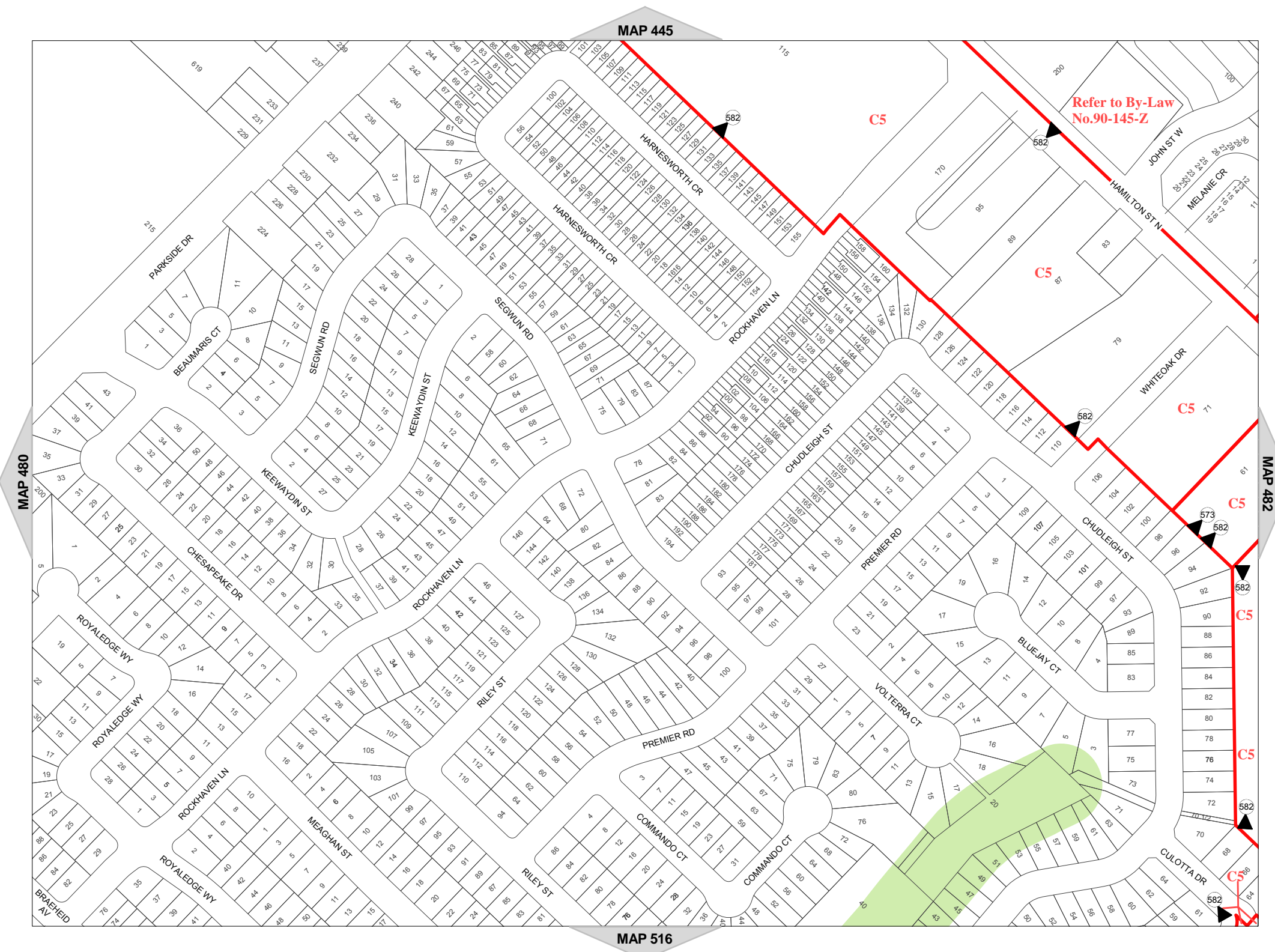
Appendix "B1" to Report PED16100(b)  
Page 7 of 255



Hamilton  
City of Hamilton  
Zoning By-Law 05-200

DRAFT

Map Reference Number	By-Law Number	Effective Date of By-Law



- Legend
- Special Exception
  - Holding Provision
  - Urban Boundary
  - Zoning Boundary
  - C.A. Regulated Area
  - Lake
  - Railway

Note: Features in the Legend may not appear in each individual map for every batch series of map



SCALE 1 : 3,332

MAP 481 of Schedule 'A'

Appendix "B1" to Report PED16100(b)  
Page 8 of 255

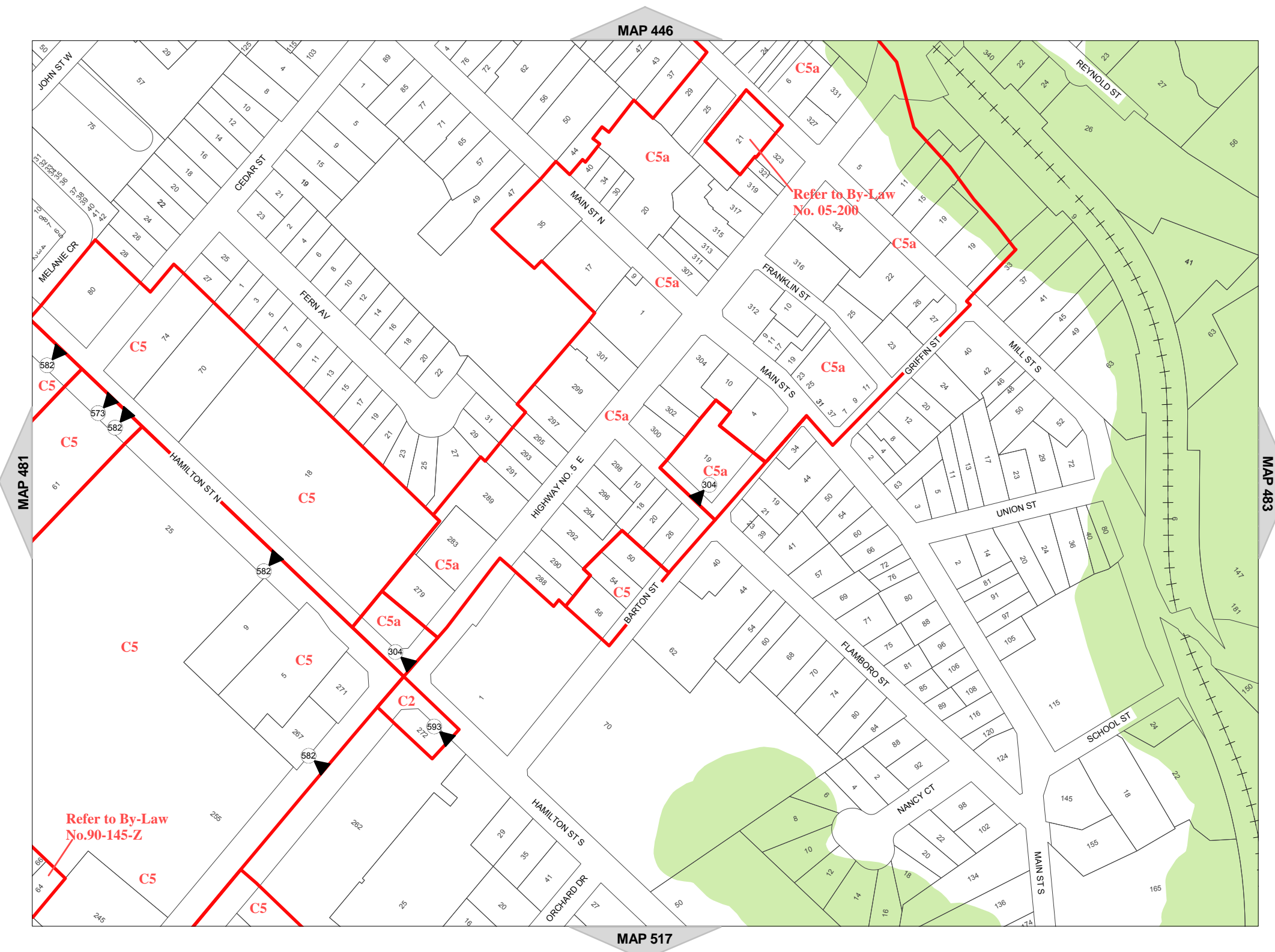




Hamilton  
City of Hamilton  
Zoning By-Law 05-200

DRAFT

Map Reference Number	By-Law Number	Effective Date of By-Law



- Legend
- Special Exception
  - Holding Provision
  - Urban Boundary
  - Zoning Boundary
  - C.A. Regulated Area
  - Lake
  - Railway

Note: Features in the Legend may not appear in each individual map for every batch series of map



SCALE 1 : 3,332

MAP 482 of Schedule 'A'

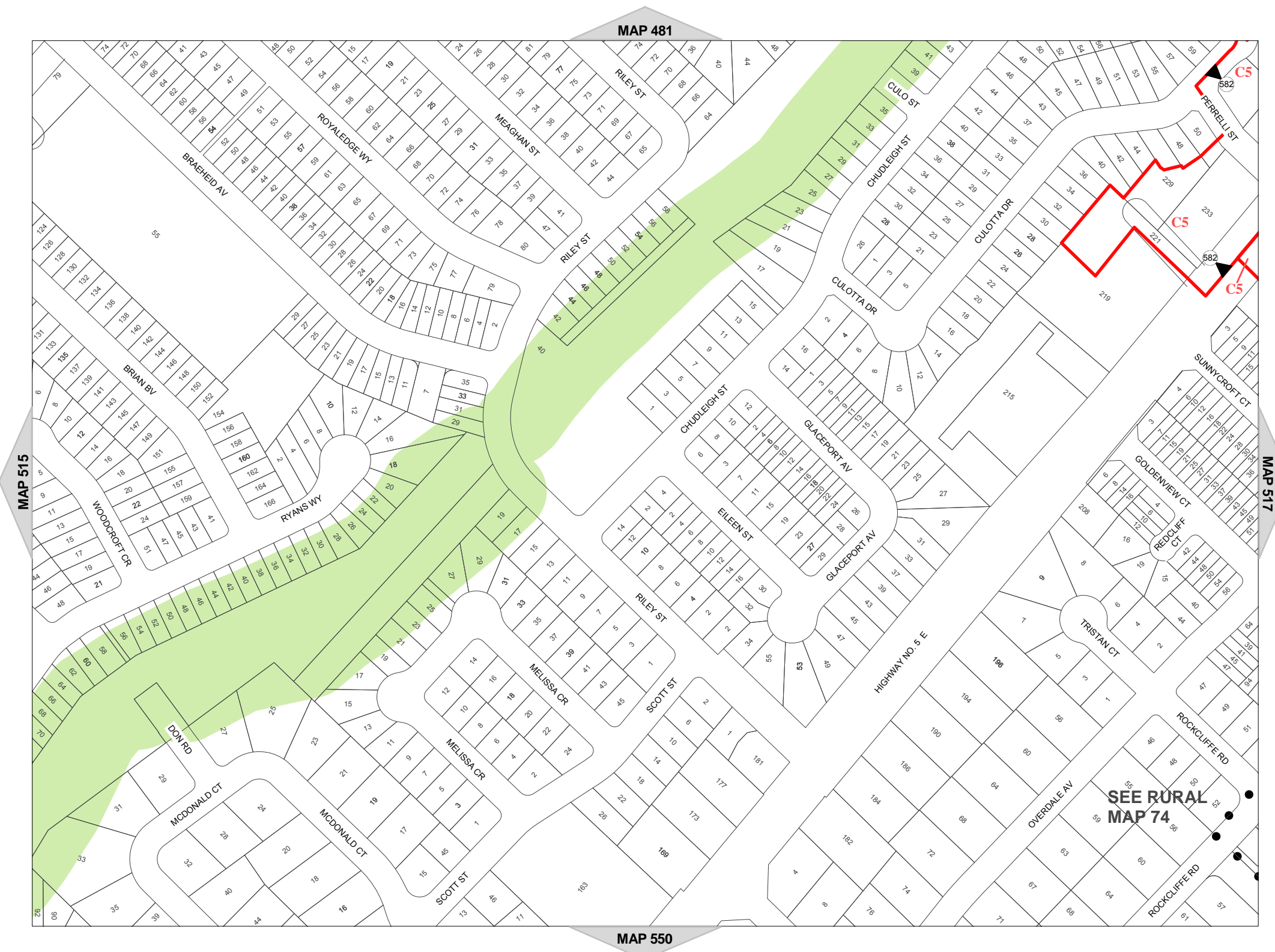
Appendix "B1" to Report PED16100(b)  
Page 9 of 255



Hamilton  
City of Hamilton  
Zoning By-Law 05-200

DRAFT

Map Reference Number	By-Law Number	Effective Date of By-Law



Legend

- Special Exception
- Holding Provision
- Urban Boundary
- Zoning Boundary
- C.A. Regulated Area
- Lake
- Railway

Note: Features in the Legend may not appear in each individual map for every batch series of map

NORTH



SCALE 1 : 3,332

MAP 516 of Schedule 'A'

Appendix "B1" to Report PED16100(b)  
Page 10 of 255



Hamilton  
City of Hamilton  
Zoning By-Law 05-200

DRAFT

Map Reference Number	By-Law Number	Effective Date of By-Law

Legend

- Special Exception
- Holding Provision
- Urban Boundary
- Zoning Boundary
- C.A. Regulated Area
- Lake
- Railway

Note: Features in the Legend may not appear in each individual map for every batch series of map

NORTH



SCALE 1 : 3,332

MAP 517 of Schedule 'A'



SEE RURAL MAP 74

Appendix "B1" to Report PED16100(b)  
Page 11 of 255



Hamilton  
City of Hamilton  
Zoning By-Law 05-200

DRAFT

Map Reference Number	By-Law Number	Effective Date of By-Law

Legend

- Special Exception
- Holding Provision
- Urban Boundary
- Zoning Boundary
- C.A. Regulated Area
- Lake
- Railway

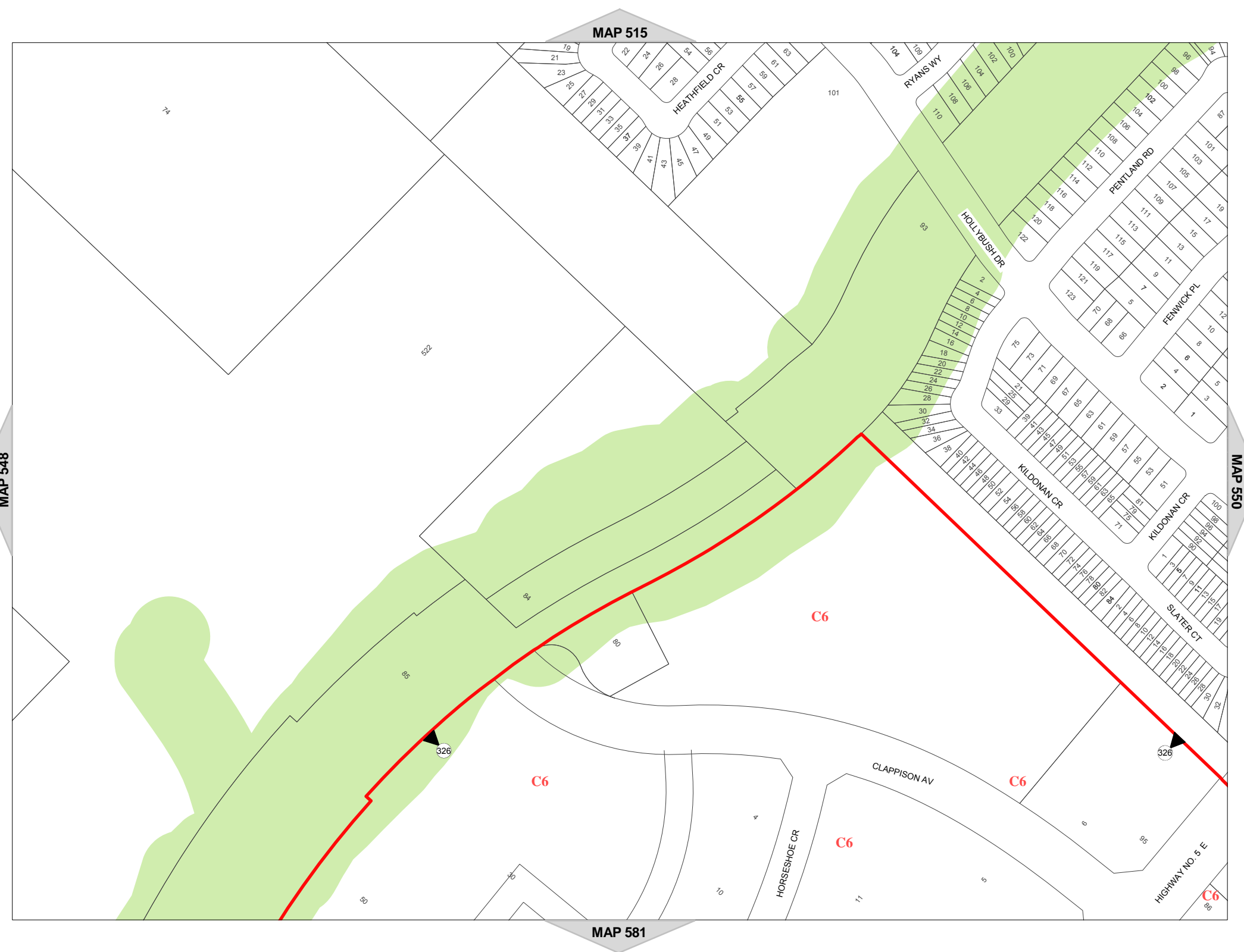
Note: Features in the Legend may not appear in each individual map for every batch series of map

NORTH



SCALE 1 : 3,332

MAP 549 of Schedule 'A'





Hamilton  
City of Hamilton  
Zoning By-Law 05-200

DRAFT

Map Reference Number	By-Law Number	Effective Date of By-Law

Legend

- Special Exception
- Holding Provision
- Urban Boundary
- Zoning Boundary
- C.A. Regulated Area
- Lake
- Railway

Note: Features in the Legend may not appear in each individual map for every batch series of map

NORTH



SCALE 1 : 3,332

MAP 550 of Schedule 'A'





Hamilton  
City of Hamilton  
Zoning By-Law 05-200

DRAFT

Map Reference Number	By-Law Number	Effective Date of By-Law

Legend

- Special Exception
- Holding Provision
- Urban Boundary
- Zoning Boundary
- C.A. Regulated Area
- Lake
- Railway

Note: Features in the Legend may not appear in each individual map for every batch series of map

NORTH



SCALE 1 : 3,332



MAP 580 of Schedule 'A'



Hamilton  
City of Hamilton  
Zoning By-Law 05-200

DRAFT

Map Reference Number	By-Law Number	Effective Date of By-Law

Legend

- Special Exception
- Holding Provision
- Urban Boundary
- Zoning Boundary
- C.A. Regulated Area
- Lake
- Railway

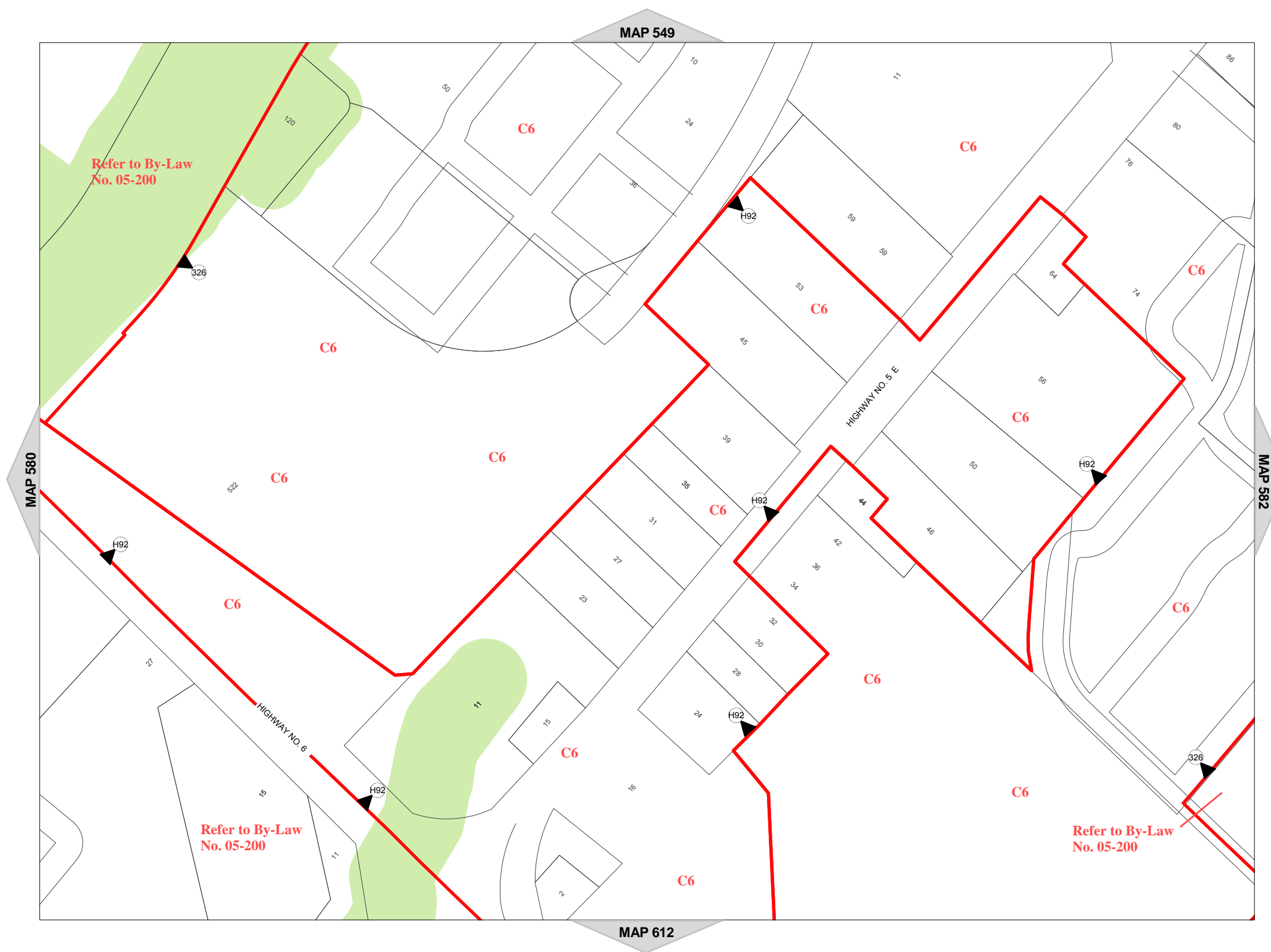
Note: Features in the Legend may not appear in each individual map for every batch series of map

NORTH



SCALE 1 : 3,332

MAP 581 of Schedule 'A'





Hamilton  
City of Hamilton  
Zoning By-Law 05-200

DRAFT

Map Reference Number	By-Law Number	Effective Date of By-Law

Legend

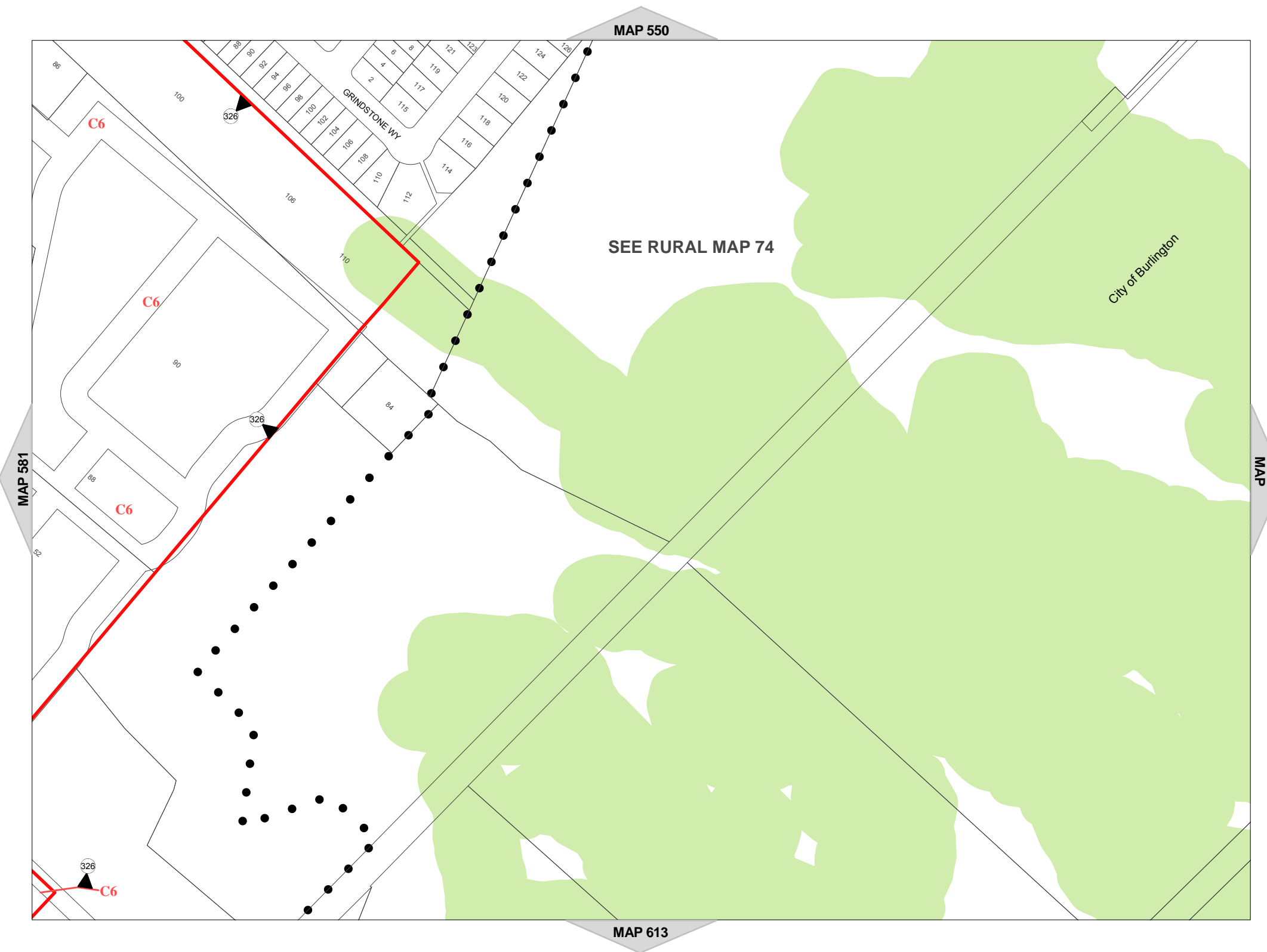
- Special Exception
- Holding Provision
- Urban Boundary
- Zoning Boundary
- C.A. Regulated Area
- Lake
- Railway

Note: Features in the Legend may not appear in each individual map for every batch series of map

NORTH



SCALE 1 : 3,332



MAP 582 of Schedule 'A'





Hamilton  
City of Hamilton  
Zoning By-Law 05-200

DRAFT

Map Reference Number	By-Law Number	Effective Date of By-Law

Legend

- Special Exception
- Holding Provision
- Urban Boundary
- Zoning Boundary
- C.A. Regulated Area
- Lake
- Railway

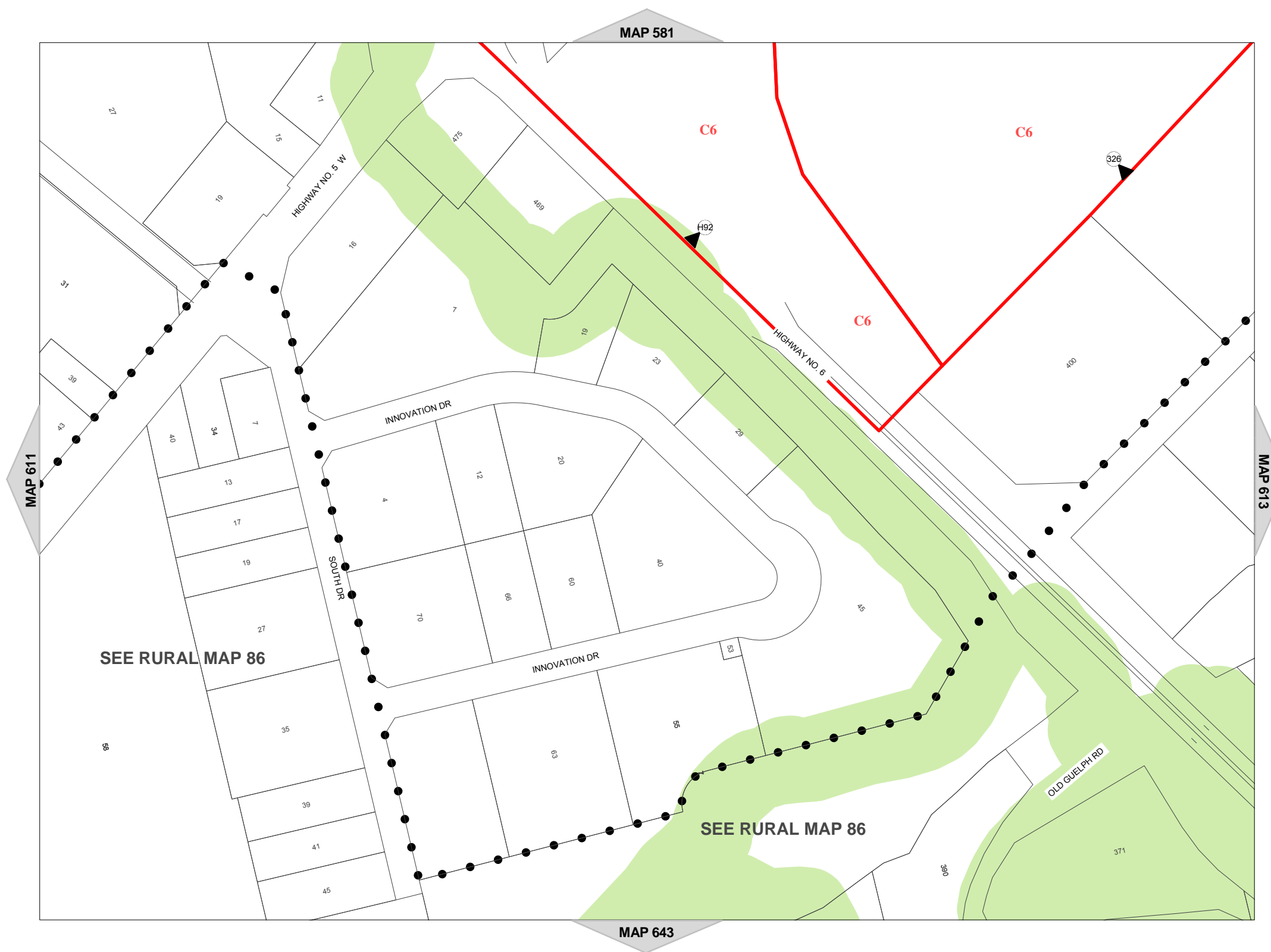
Note: Features in the Legend may not appear in each individual map for every batch series of map

NORTH



SCALE 1 : 3,332

MAP 612 of Schedule 'A'



Appendix "B1" to Report PED16100(b)  
Page 17 of 255



Hamilton  
City of Hamilton  
Zoning By-Law 05-200

DRAFT

Map Reference Number	By-Law Number	Effective Date of By-Law

Legend

- Special Exception
- Holding Provision
- Urban Boundary
- Zoning Boundary
- C.A. Regulated Area
- Lake
- Railway

Note: Features in the Legend may not appear in each individual map for every batch series of map

NORTH



SCALE 1 : 3,332

MAP 680 of Schedule 'A'



Appendix "B1" to Report PED16100(b)  
Page 18 of 255



Hamilton  
City of Hamilton  
Zoning By-Law 05-200

DRAFT

Map Reference Number	By-Law Number	Effective Date of By-Law

Legend

- Special Exception
- Holding Provision
- Urban Boundary
- Zoning Boundary
- C.A. Regulated Area
- Lake
- Railway

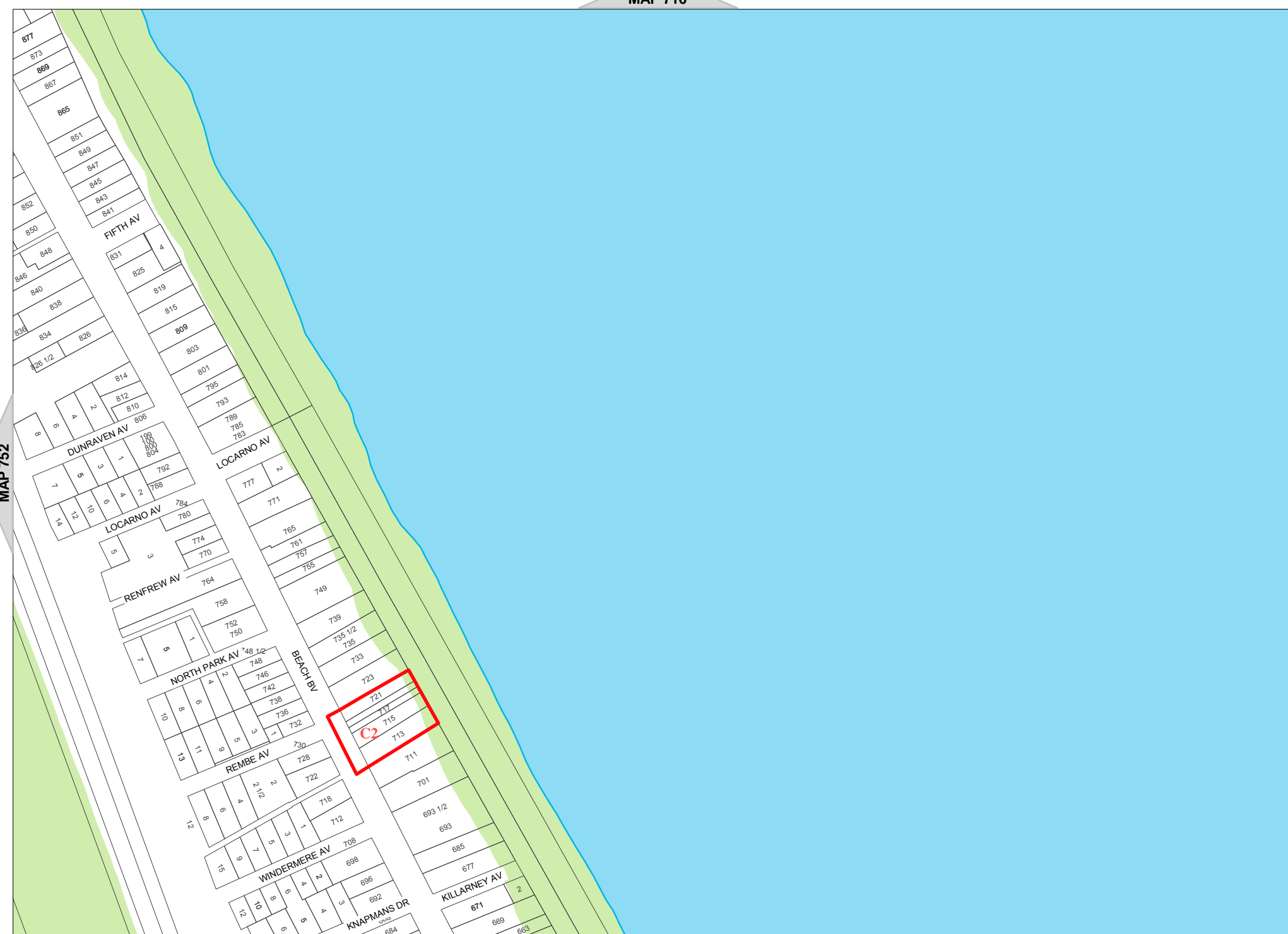
Note: Features in the Legend may not appear in each individual map for every batch series of map

NORTH



SCALE 1 : 3,332

MAP 753 of Schedule 'A'



MAP 716

MAP 752

MAP

MAP 793



Hamilton  
City of Hamilton  
Zoning By-Law 05-200

DRAFT

Map Reference Number	By-Law Number	Effective Date of By-Law



Legend

- Special Exception
- Holding Provision
- Urban Boundary
- Zoning Boundary
- C.A. Regulated Area
- Lake
- Railway

Note: Features in the Legend may not appear in each individual map for every batch series of map

NORTH



SCALE 1 : 3,332

MAP 793 of Schedule 'A'



Hamilton  
City of Hamilton  
Zoning By-Law 05-200

DRAFT

Map Reference Number	By-Law Number	Effective Date of By-Law

Legend

- Special Exception
- Holding Provision
- Urban Boundary
- Zoning Boundary
- C.A. Regulated Area
- Lake
- Railway

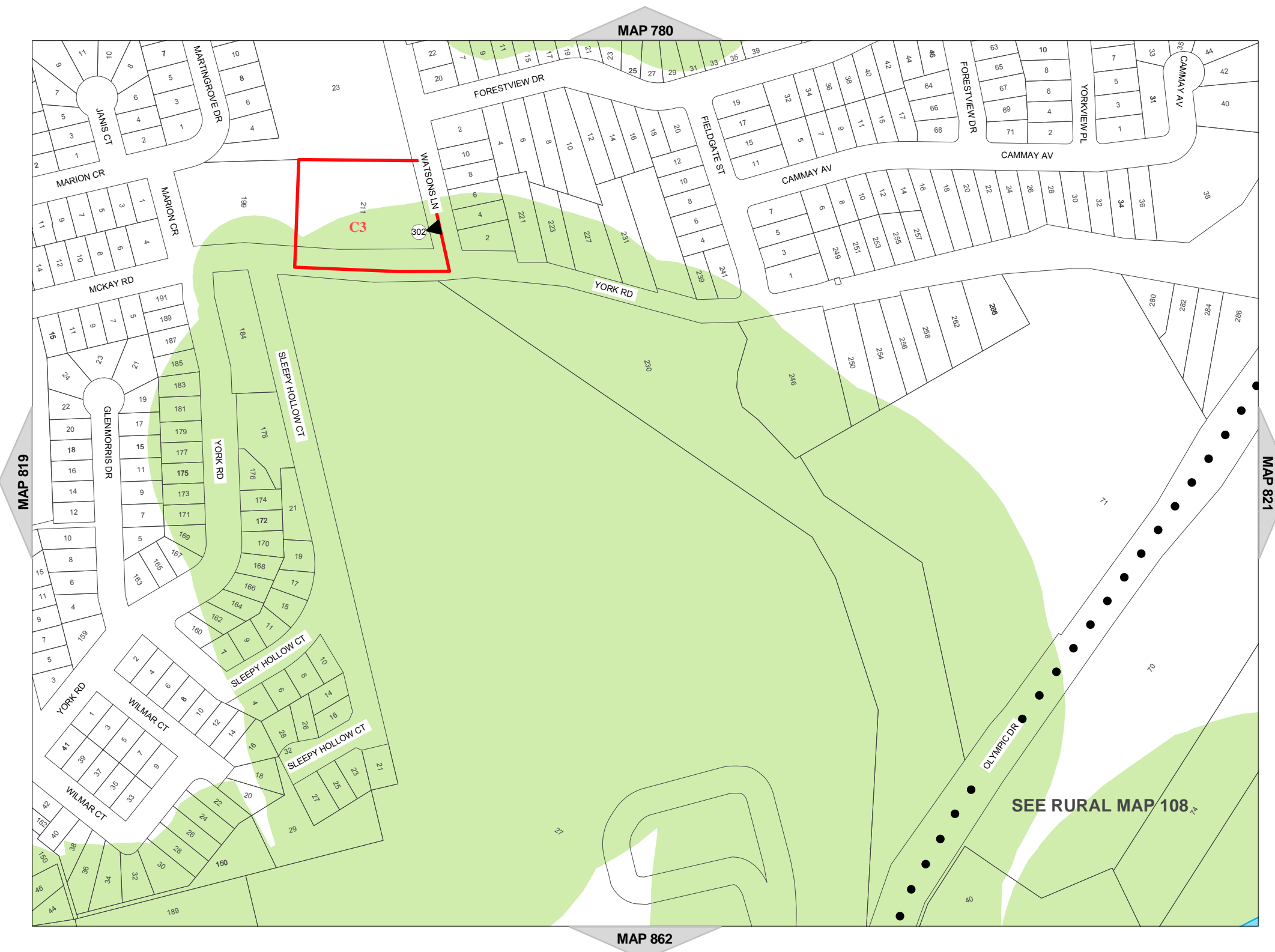
Note: Features in the Legend may not appear in each individual map for every batch series of map

NORTH



SCALE 1 : 3,332

MAP 820 of Schedule 'A'



Appendix "B1" to Report PED16100(b)  
Page 21 of 255



Hamilton  
City of Hamilton  
Zoning By-Law 05-200

DRAFT

Map Reference Number	By-Law Number	Effective Date of By-Law

Legend

- Special Exception
- Holding Provision
- Urban Boundary
- Zoning Boundary
- C.A. Regulated Area
- Lake
- Railway

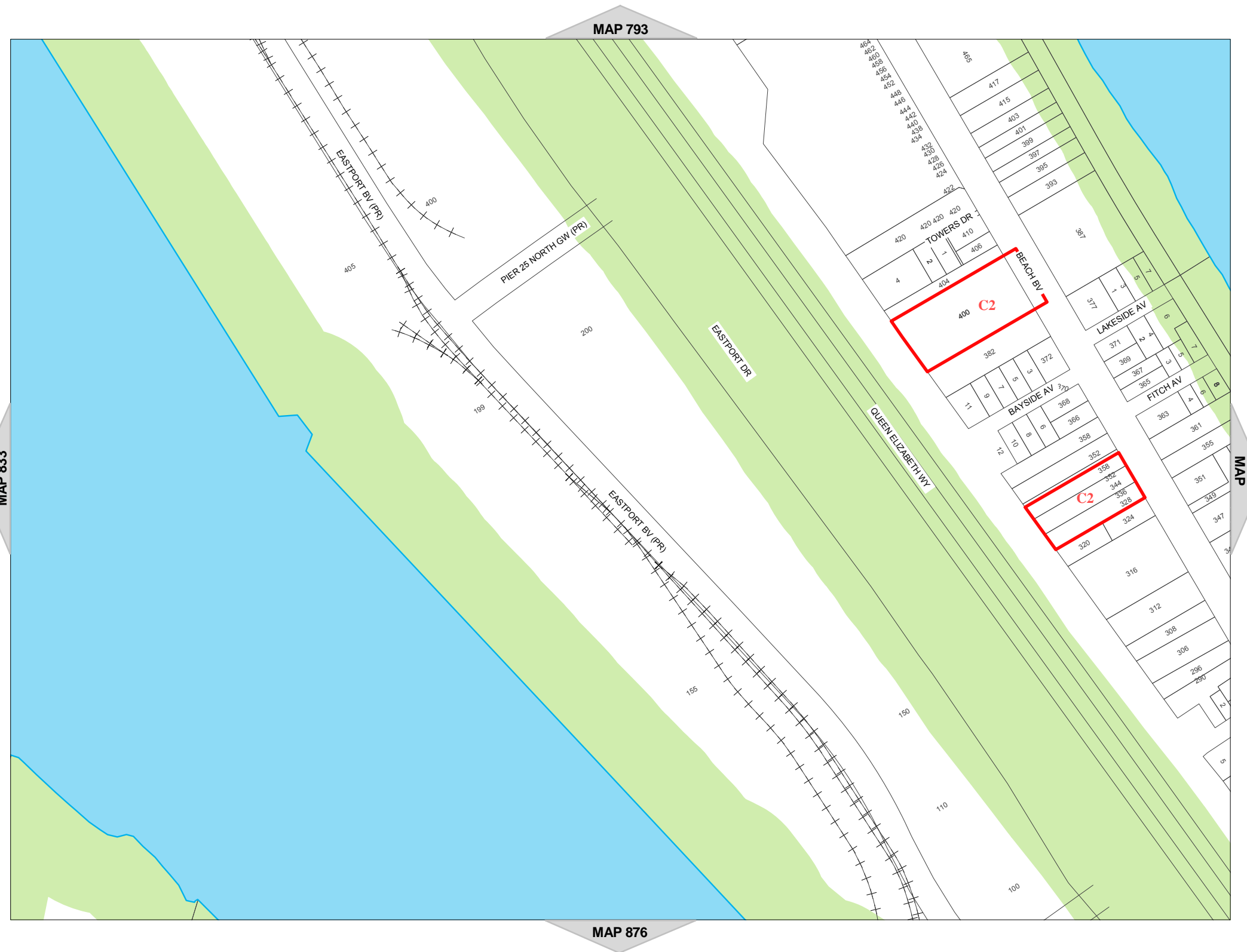
Note: Features in the Legend may not appear in each individual map for every batch series of map

NORTH



SCALE 1 : 3,332

MAP 834 of Schedule 'A'



Appendix "B1" to Report PED16100(b)  
Page 22 of 255



Hamilton  
City of Hamilton  
Zoning By-Law 05-200

DRAFT

Map Reference Number	By-Law Number	Effective Date of By-Law



Legend

- Special Exception
- Holding Provision
- Urban Boundary
- Zoning Boundary
- C.A. Regulated Area
- Lake
- Railway

Note: Features in the Legend may not appear in each individual map for every batch series of map

NORTH



SCALE 1 : 3,332

MAP 859 of Schedule 'A'



Hamilton  
City of Hamilton  
Zoning By-Law 05-200

DRAFT

Map Reference Number	By-Law Number	Effective Date of By-Law

Legend

- Special Exception
- Holding Provision
- Urban Boundary
- Zoning Boundary
- C.A. Regulated Area
- Lake
- Railway

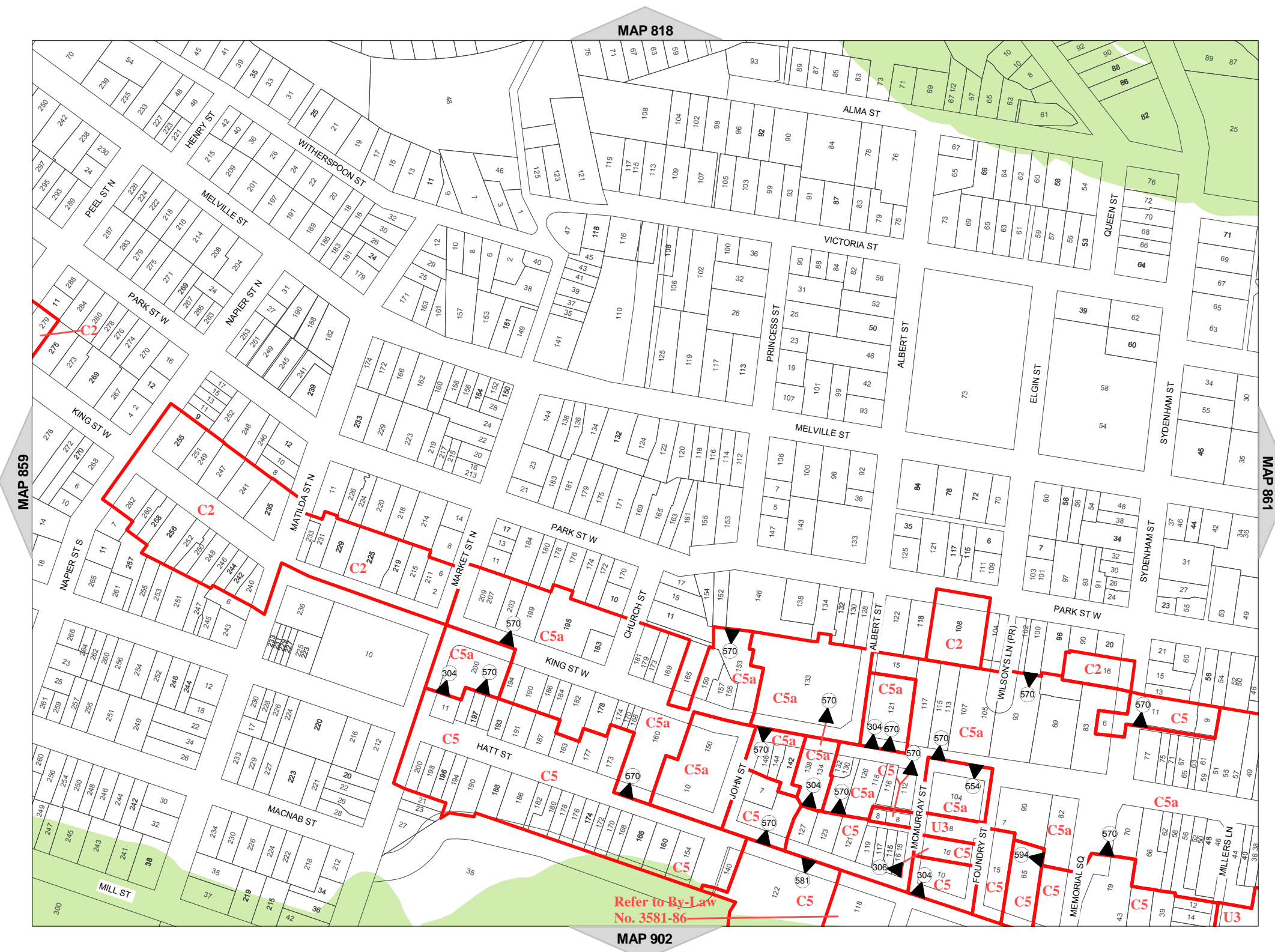
Note: Features in the Legend may not appear in each individual map for every batch series of map

NORTH



SCALE 1 : 3,332

MAP 860 of Schedule 'A'



Appendix "B1" to Report PED16100(b)  
Page 24 of 255





Hamilton  
City of Hamilton  
Zoning By-Law 05-200

DRAFT

Map Reference Number	By-Law Number	Effective Date of By-Law

Legend

- Special Exception
- Holding Provision
- Urban Boundary
- Zoning Boundary
- C.A. Regulated Area
- Lake
- Railway

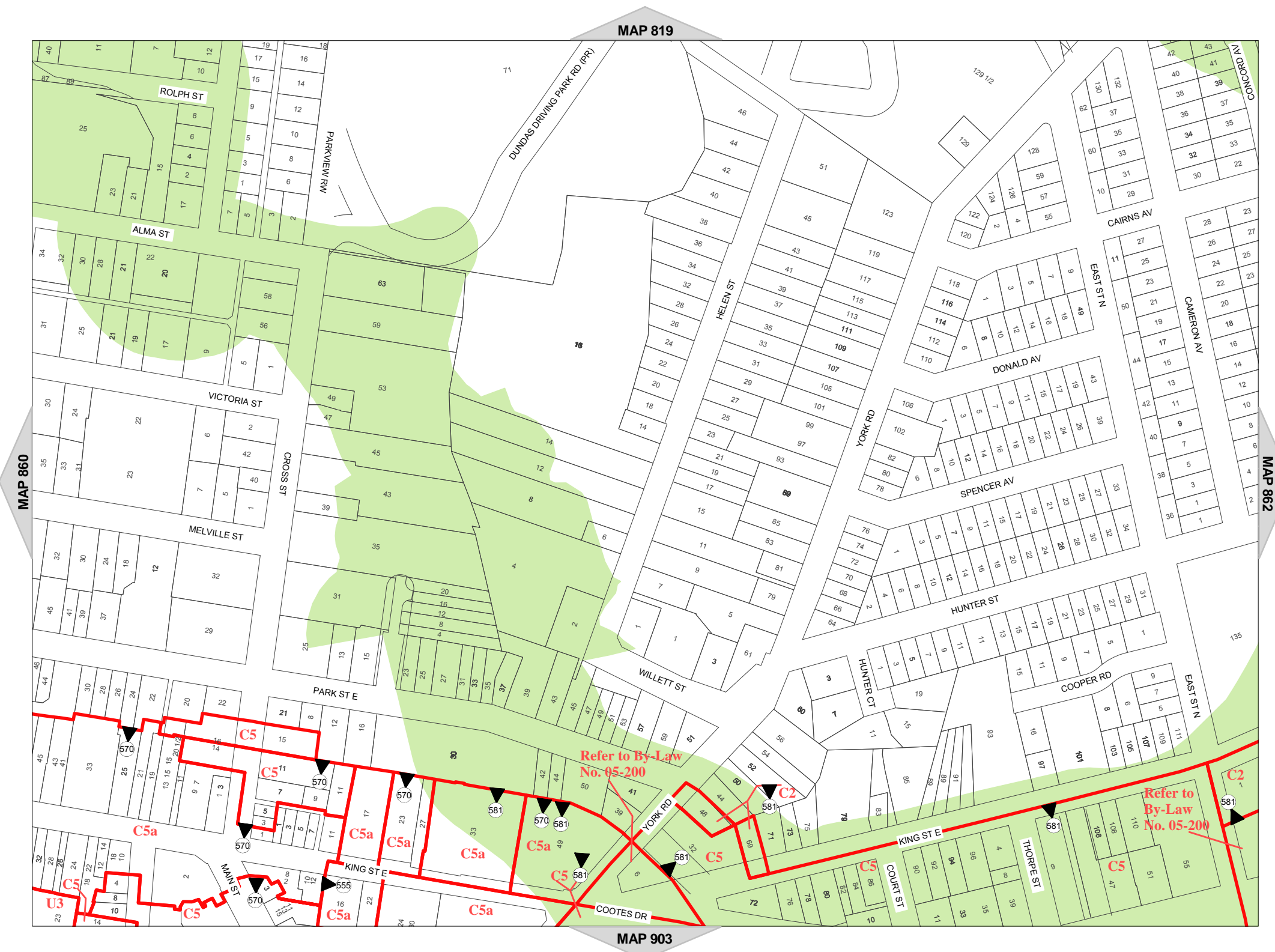
Note: Features in the Legend may not appear in each individual map for every batch series of map

NORTH



SCALE 1 : 3,332

MAP 861 of Schedule 'A'



MAP 819

MAP 860

MAP 862

MAP 903



Hamilton  
City of Hamilton  
Zoning By-Law 05-200

DRAFT

Map Reference Number	By-Law Number	Effective Date of By-Law

Legend

- Special Exception
- Holding Provision
- Urban Boundary
- Zoning Boundary
- C.A. Regulated Area
- Lake
- Railway

Note: Features in the Legend may not appear in each individual map for every batch series of map

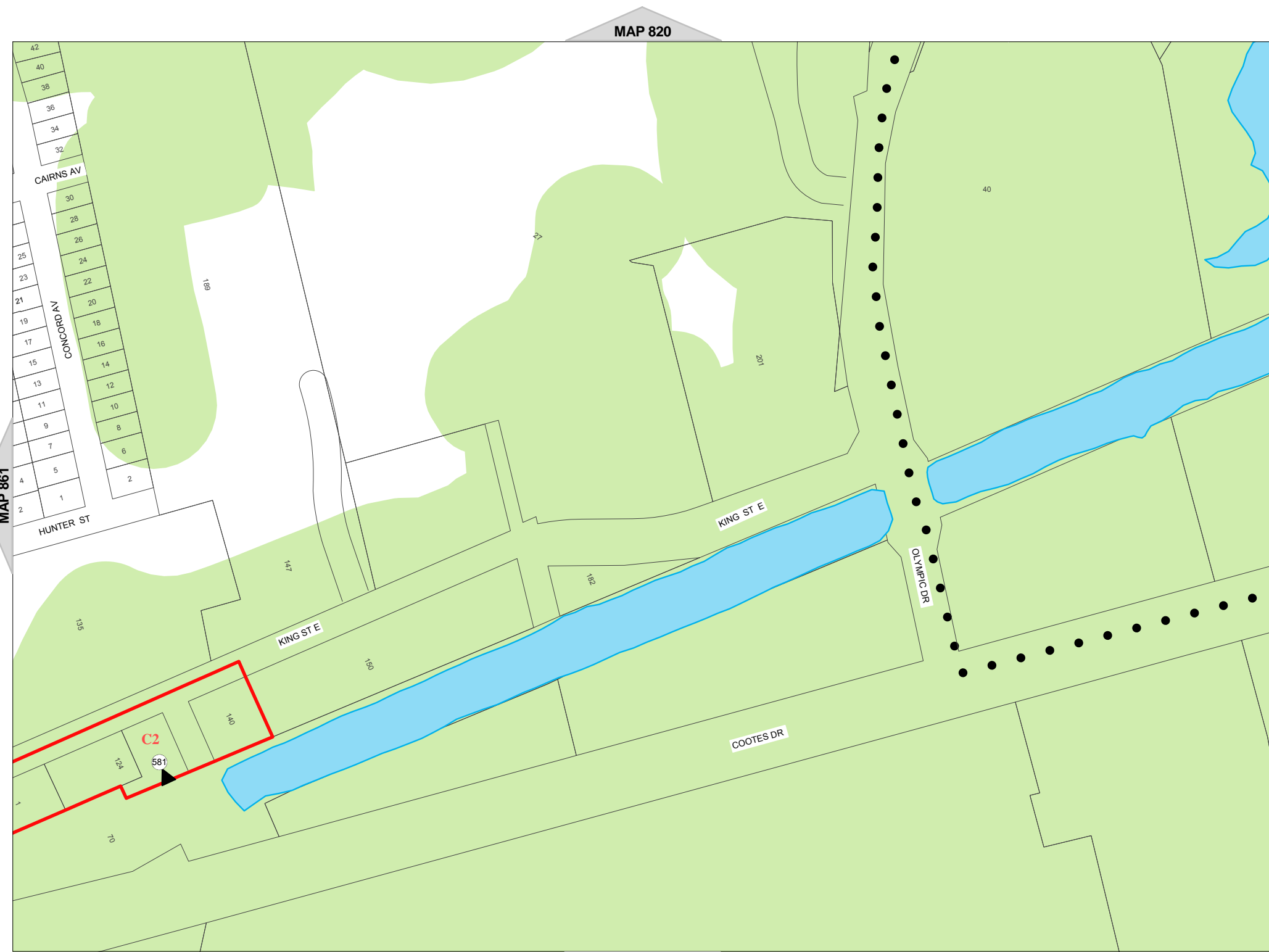
NORTH



SCALE 1 : 3,332

MAP 862 of Schedule 'A'

Appendix "B1" to Report PED16100(b)  
Page 26 of 255





Hamilton  
City of Hamilton  
Zoning By-Law 05-200

DRAFT

Map Reference Number	By-Law Number	Effective Date of By-Law

Legend

- Special Exception
- Holding Provision
- Urban Boundary
- Zoning Boundary
- C.A. Regulated Area
- Lake
- Railway

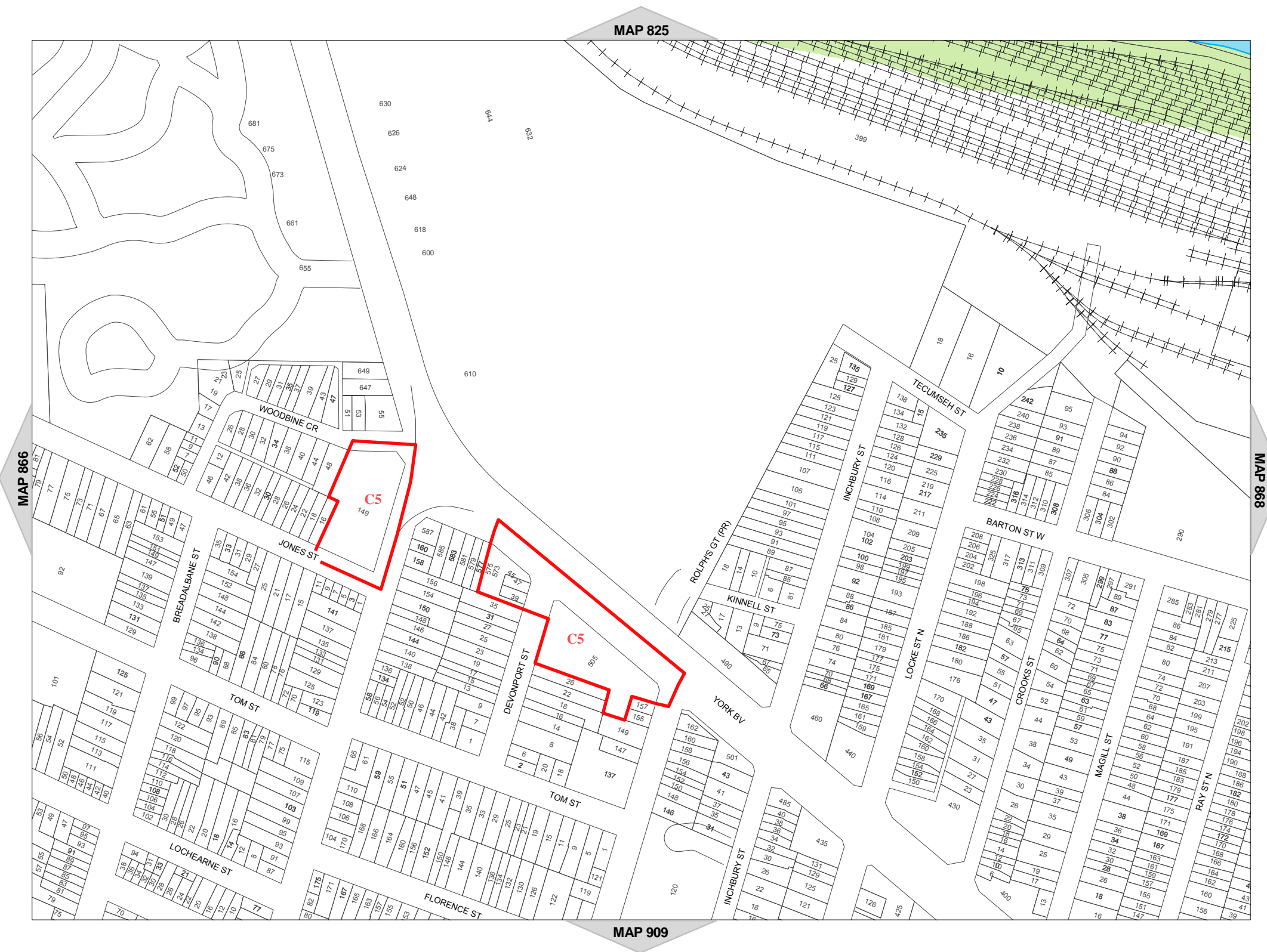
Note: Features in the Legend may not appear in each individual map for every batch series of map

NORTH



SCALE 1 : 3,332

MAP 867 of Schedule 'A'



Appendix "B1" to Report PED16100(b)  
Page 27 of 255



Hamilton  
City of Hamilton  
Zoning By-Law 05-200

DRAFT

Map Reference Number	By-Law Number	Effective Date of By-Law

Legend

- Special Exception
- Holding Provision
- Urban Boundary
- Zoning Boundary
- C.A. Regulated Area
- Lake
- Railway

Note: Features in the Legend may not appear in each individual map for every batch series of map

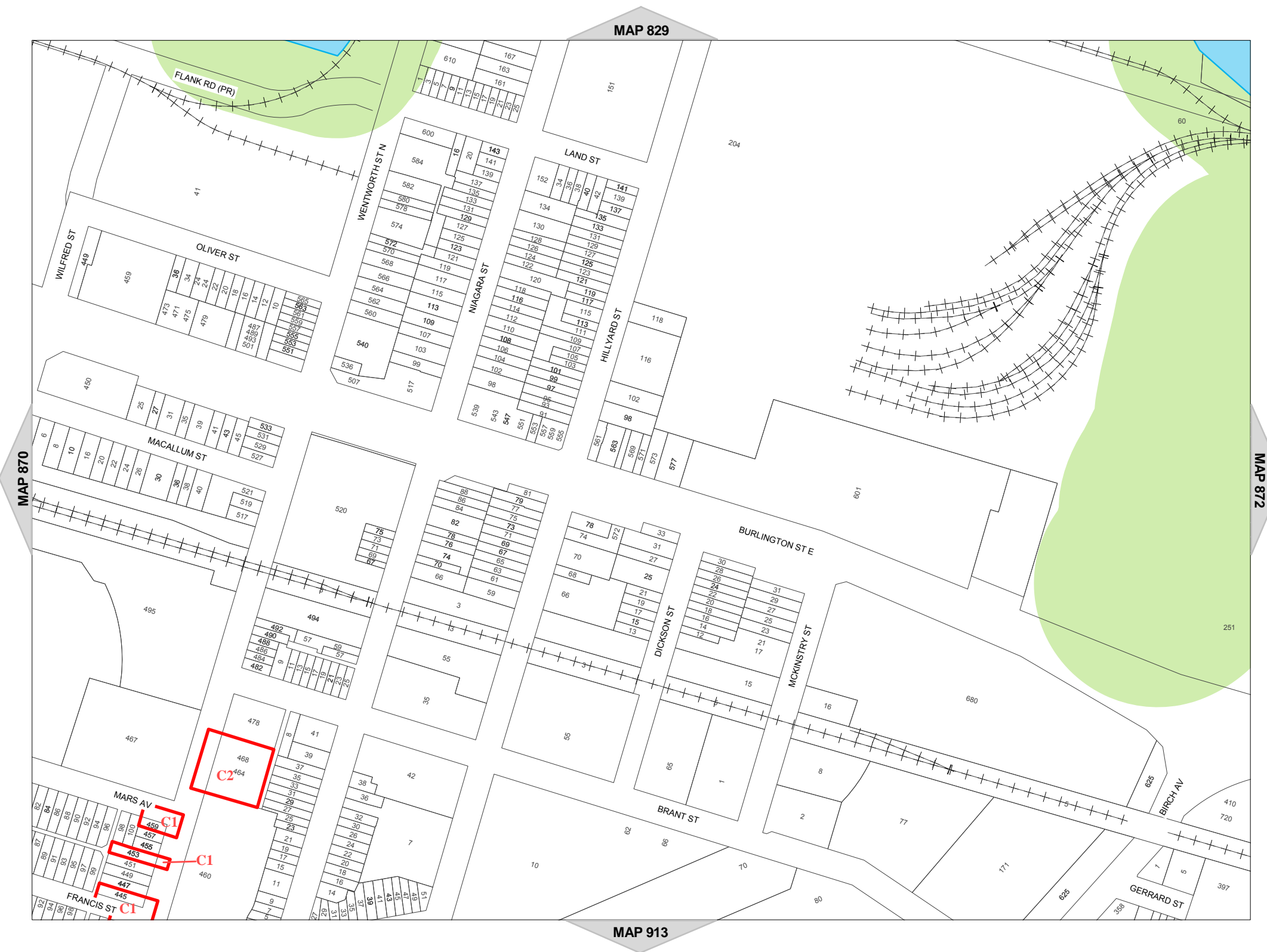
NORTH



SCALE 1 : 3,332

MAP 871 of Schedule 'A'

Appendix "B1" to Report PED16100(b)  
Page 28 of 255





Hamilton  
City of Hamilton  
Zoning By-Law 05-200

DRAFT

Map Reference Number	By-Law Number	Effective Date of By-Law

Legend

- Special Exception
- Holding Provision
- Urban Boundary
- Zoning Boundary
- C.A. Regulated Area
- Lake
- Railway

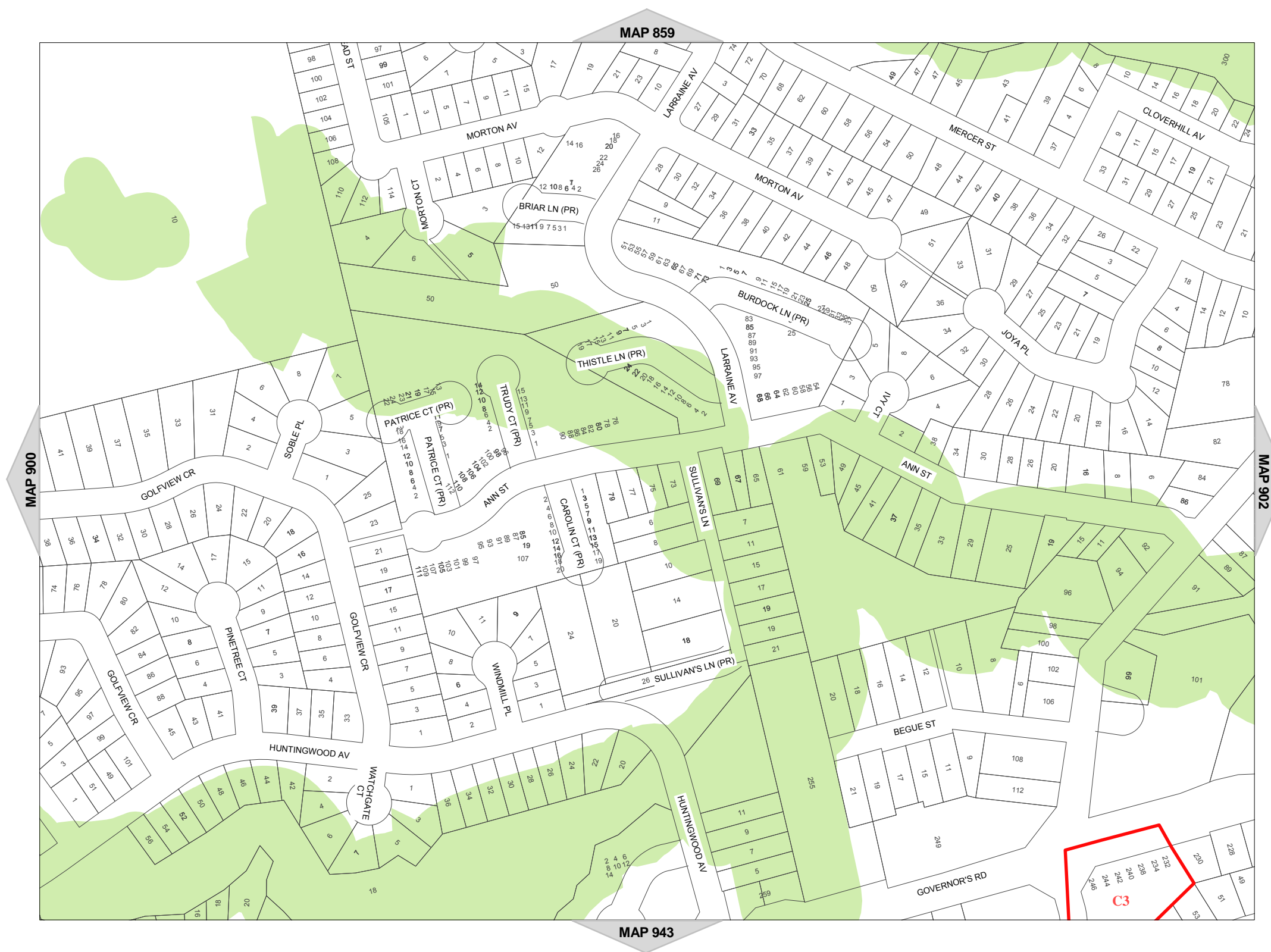
Note: Features in the Legend may not appear in each individual map for every batch series of map

NORTH



SCALE 1 : 3,332

MAP 901 of Schedule 'A'





Hamilton  
City of Hamilton  
Zoning By-Law 05-200

DRAFT

Map Reference Number	By-Law Number	Effective Date of By-Law

Legend

- Special Exception
- Holding Provision
- Urban Boundary
- Zoning Boundary
- C.A. Regulated Area
- Lake
- Railway

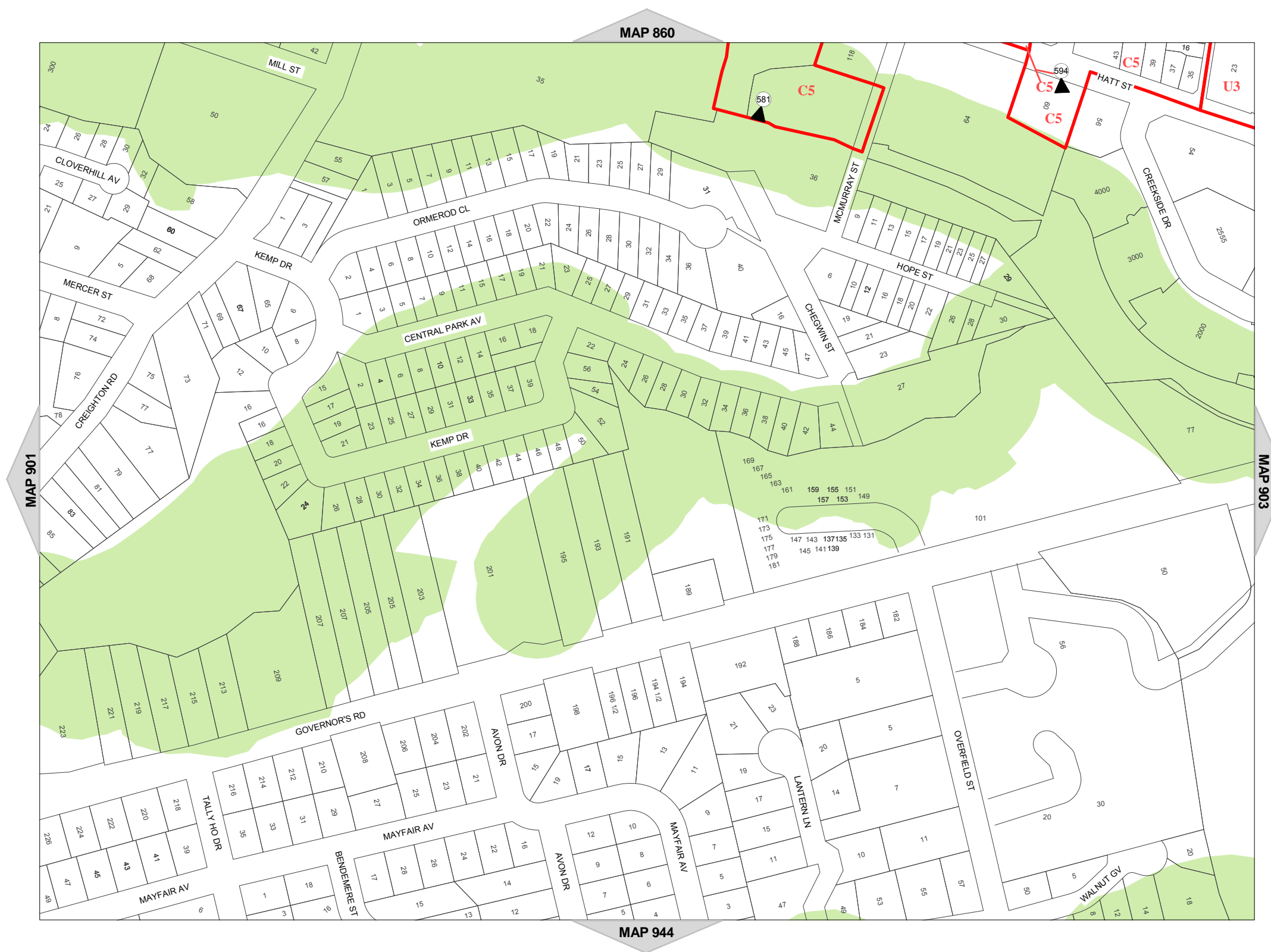
Note: Features in the Legend may not appear in each individual map for every batch series of map

NORTH



SCALE 1 : 3,332

MAP 902 of Schedule 'A'



MAP 860

MAP 944

MAP 901

MAP 903

Appendix "B1" to Report PED16100(b)  
Page 30 of 255



Hamilton  
City of Hamilton  
Zoning By-Law 05-200

DRAFT

Map Reference Number	By-Law Number	Effective Date of By-Law

Legend

- Special Exception
- Holding Provision
- Urban Boundary
- Zoning Boundary
- C.A. Regulated Area
- Lake
- Railway

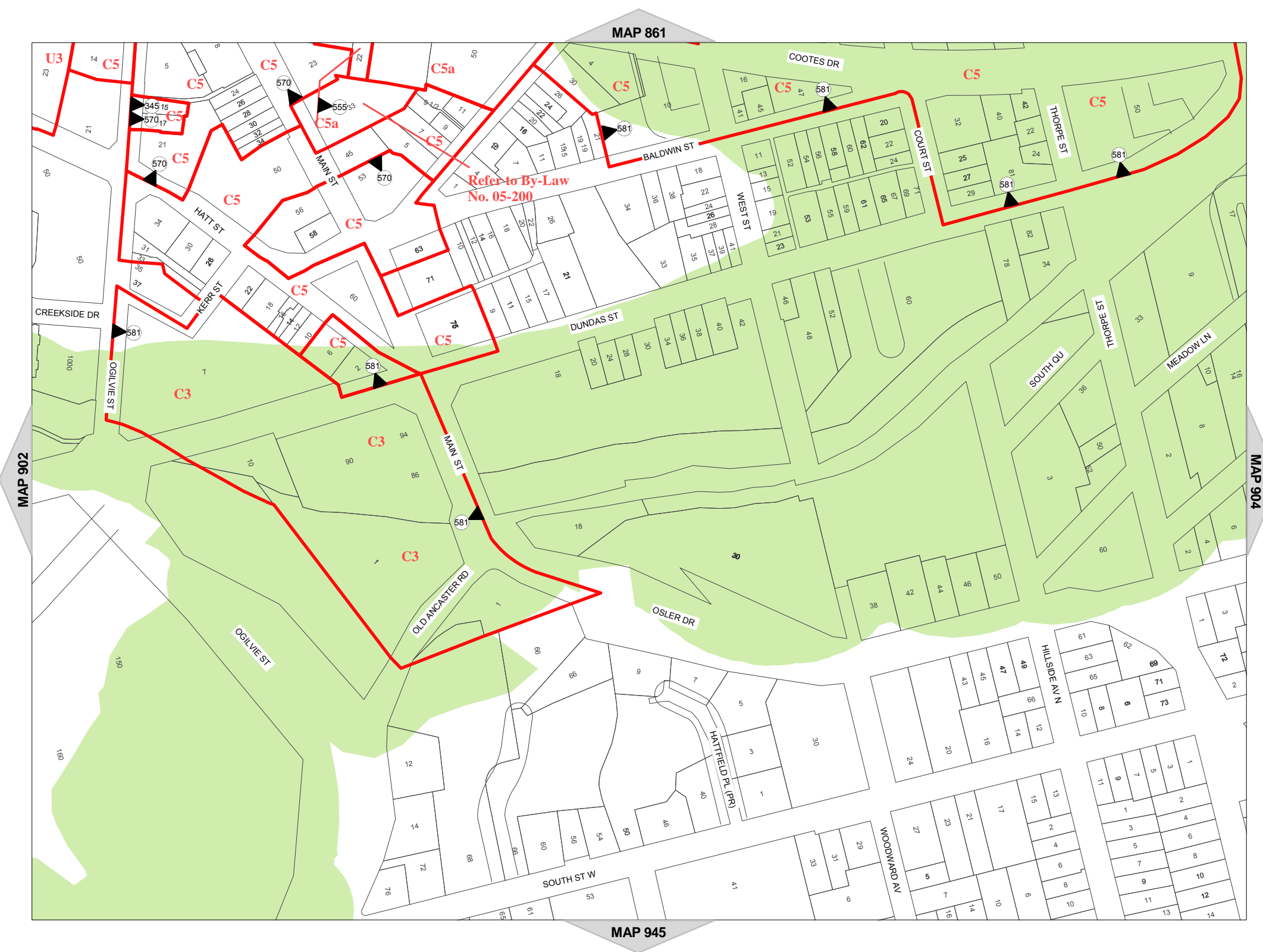
Note: Features in the Legend may not appear in each individual map for every batch series of map

NORTH



SCALE 1 : 3,332

MAP 903 of Schedule 'A'



Appendix "B1" to Report PED16100(b)  
Page 31 of 255



Hamilton  
City of Hamilton  
Zoning By-Law 05-200

DRAFT

Map Reference Number	By-Law Number	Effective Date of By-Law

Legend

- Special Exception
- Holding Provision
- Urban Boundary
- Zoning Boundary
- C.A. Regulated Area
- Lake
- Railway

Note: Features in the Legend may not appear in each individual map for every batch series of map

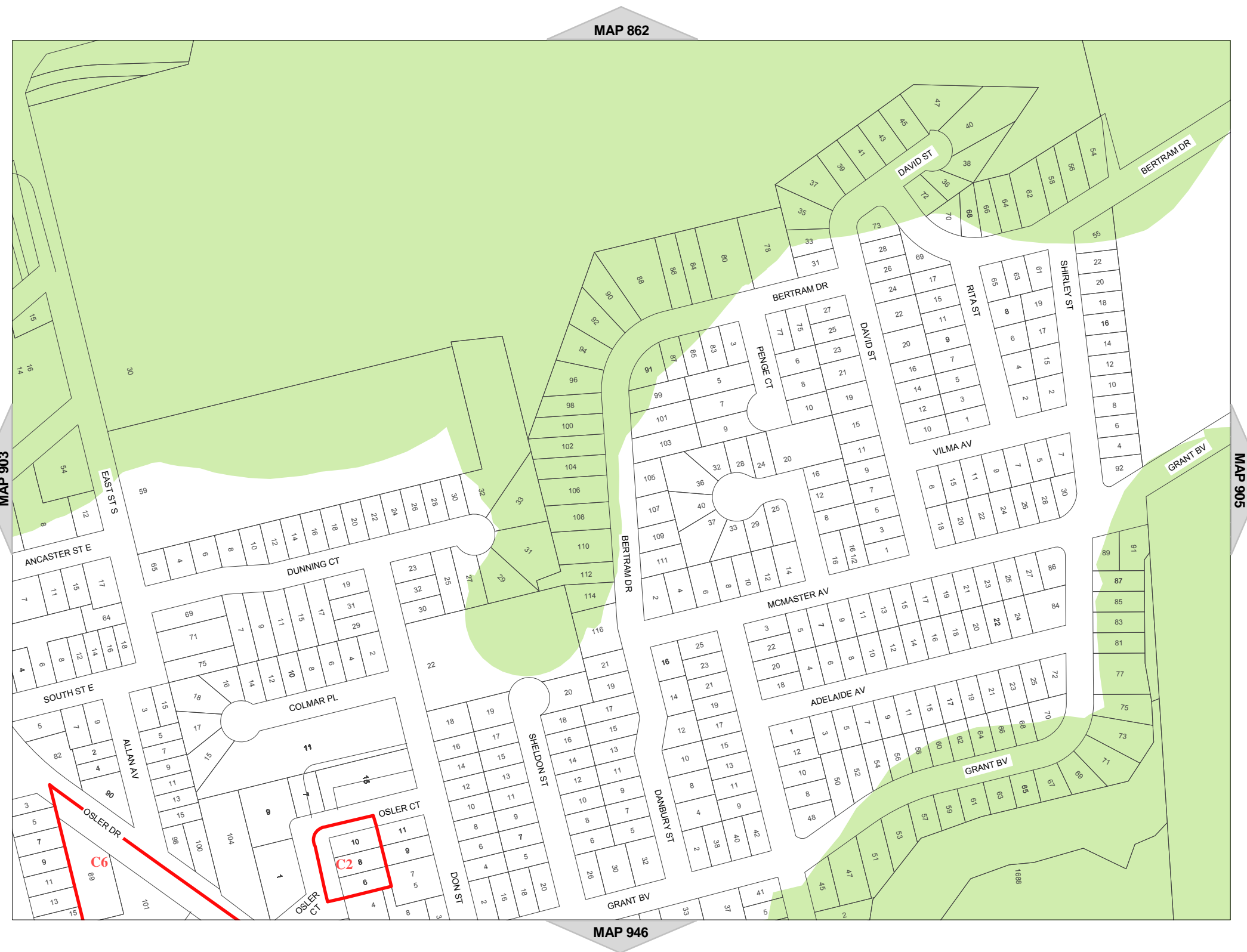
NORTH



SCALE 1 : 3,332

MAP 904 of Schedule 'A'

Appendix "B1" to Report PED16100(b)  
Page 32 of 255







Hamilton  
City of Hamilton  
Zoning By-Law 05-200

DRAFT

Map Reference Number	By-Law Number	Effective Date of By-Law

Legend

- Special Exception
- Holding Provision
- Urban Boundary
- Zoning Boundary
- C.A. Regulated Area
- Lake
- Railway

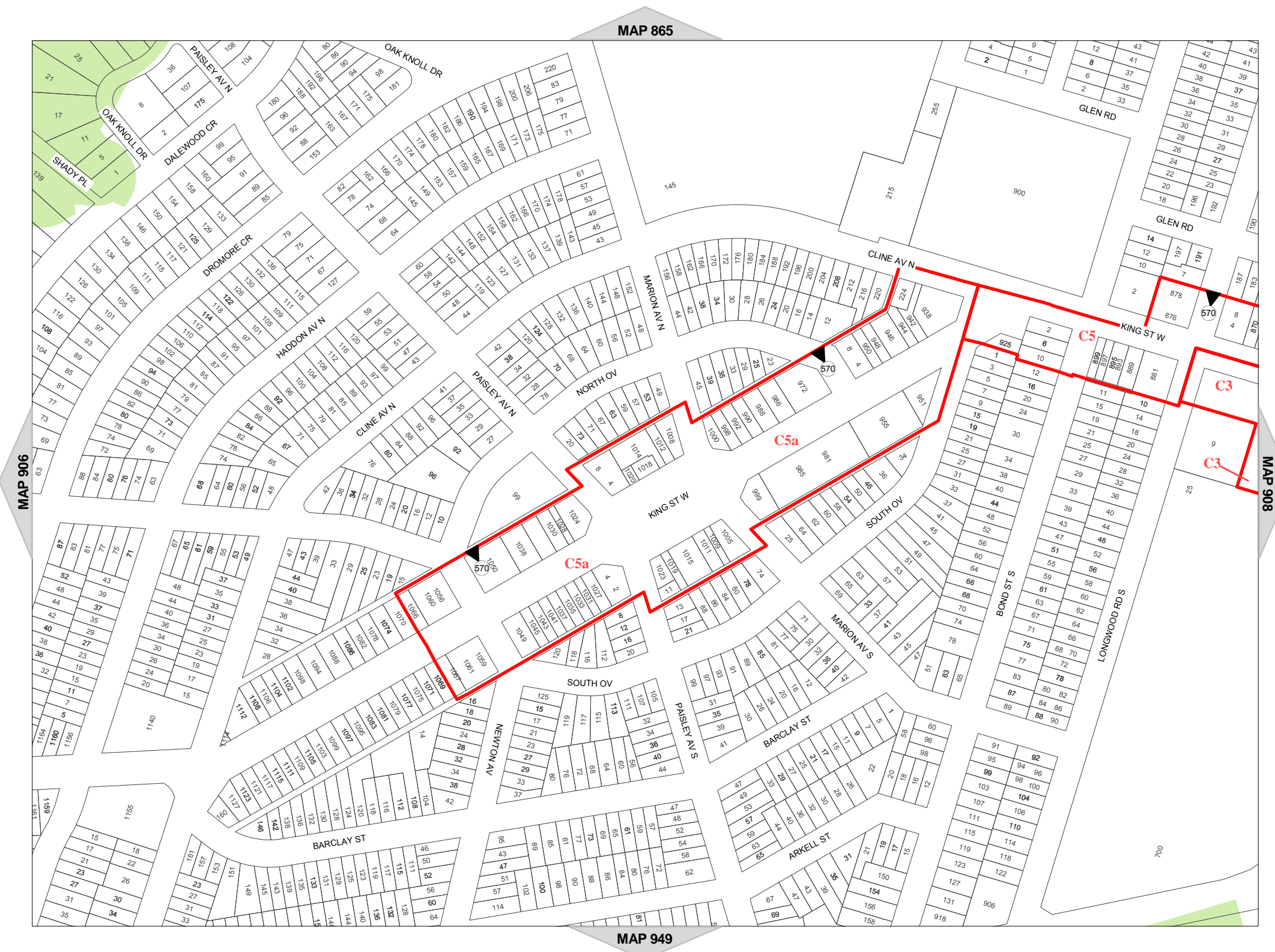
Note: Features in the Legend may not appear in each individual map for every batch series of map

NORTH



SCALE 1 : 3,332

MAP 907 of Schedule 'A'



MAP 865

MAP 949

MAP 906

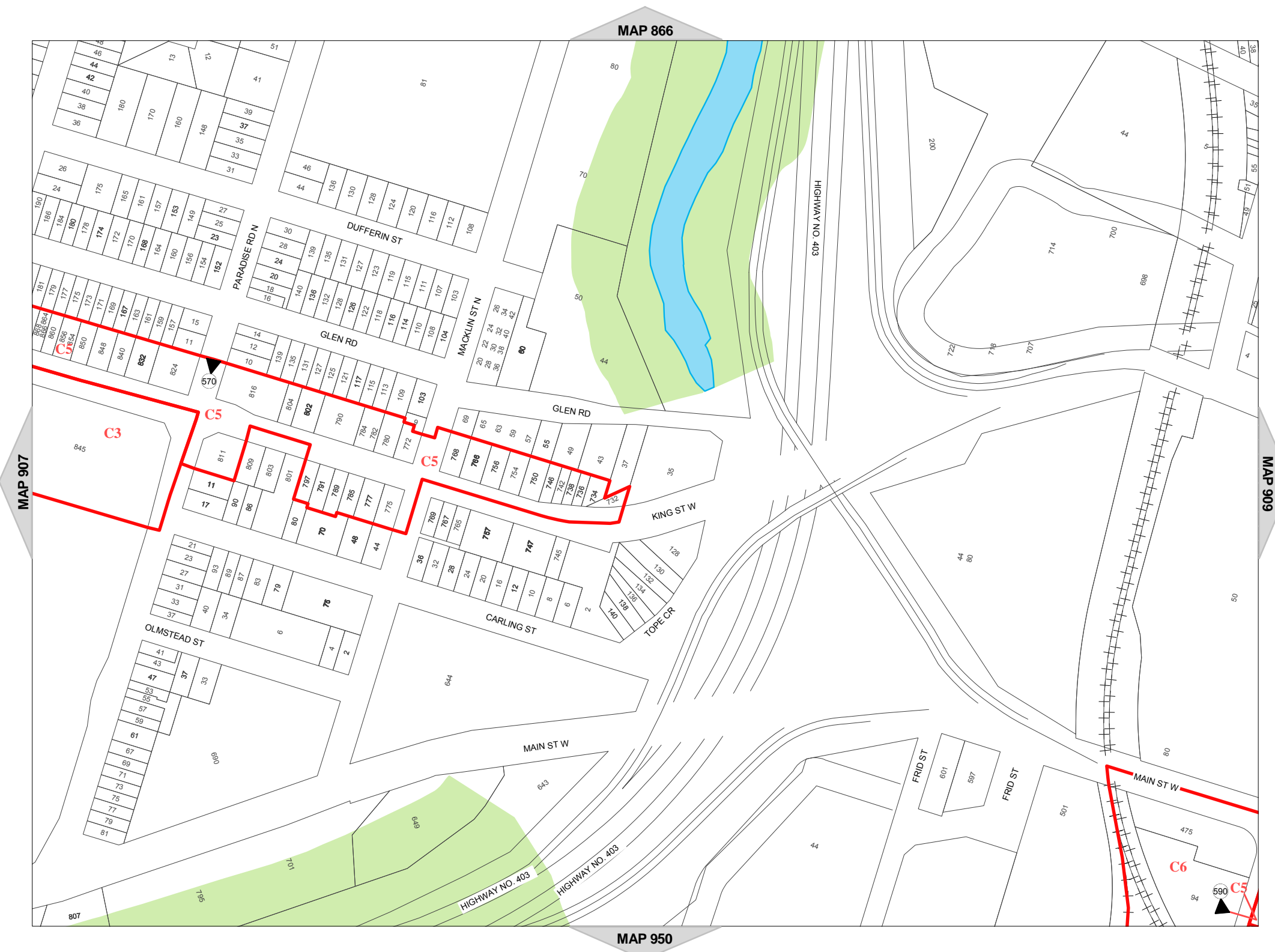
MAP 908



Hamilton  
City of Hamilton  
Zoning By-Law 05-200

DRAFT

Map Reference Number	By-Law Number	Effective Date of By-Law



- Legend
- Special Exception
  - Holding Provision
  - Urban Boundary
  - Zoning Boundary
  - C.A. Regulated Area
  - Lake
  - Railway

Note: Features in the Legend may not appear in each individual map for every batch series of map



SCALE 1 : 3,332

MAP 908 of Schedule 'A'



Hamilton  
City of Hamilton  
Zoning By-Law 05-200

DRAFT

Map Reference Number	By-Law Number	Effective Date of By-Law

Legend

- Special Exception
- Holding Provision
- Urban Boundary
- Zoning Boundary
- C.A. Regulated Area
- Lake
- Railway

Note: Features in the Legend may not appear in each individual map for every batch series of map

NORTH



SCALE 1 : 3,332

MAP 909 of Schedule 'A'



Appendix "B1" to Report PED16100(b)  
Page 35 of 255



Hamilton  
City of Hamilton  
Zoning By-Law 05-200

DRAFT

Map Reference Number	By-Law Number	Effective Date of By-Law



Legend

- Special Exception
- Holding Provision
- Urban Boundary
- Zoning Boundary
- C.A. Regulated Area
- Lake
- Railway

Note: Features in the Legend may not appear in each individual map for every batch series of map

NORTH



SCALE 1 : 3,332

MAP 910 of Schedule 'A'



Hamilton  
City of Hamilton  
Zoning By-Law 05-200

DRAFT

Map Reference Number	By-Law Number	Effective Date of By-Law



Legend

- Special Exception
- Holding Provision
- Urban Boundary
- Zoning Boundary
- C.A. Regulated Area
- Lake
- Railway

Note: Features in the Legend may not appear in each individual map for every batch series of map

NORTH



SCALE 1 : 3,332

MAP 911 of Schedule 'A'



Hamilton  
City of Hamilton  
Zoning By-Law 05-200

DRAFT

Map Reference Number	By-Law Number	Effective Date of By-Law

Legend

- Special Exception
- Holding Provision
- Urban Boundary
- Zoning Boundary
- C.A. Regulated Area
- Lake
- Railway

Note: Features in the Legend may not appear in each individual map for every batch series of map

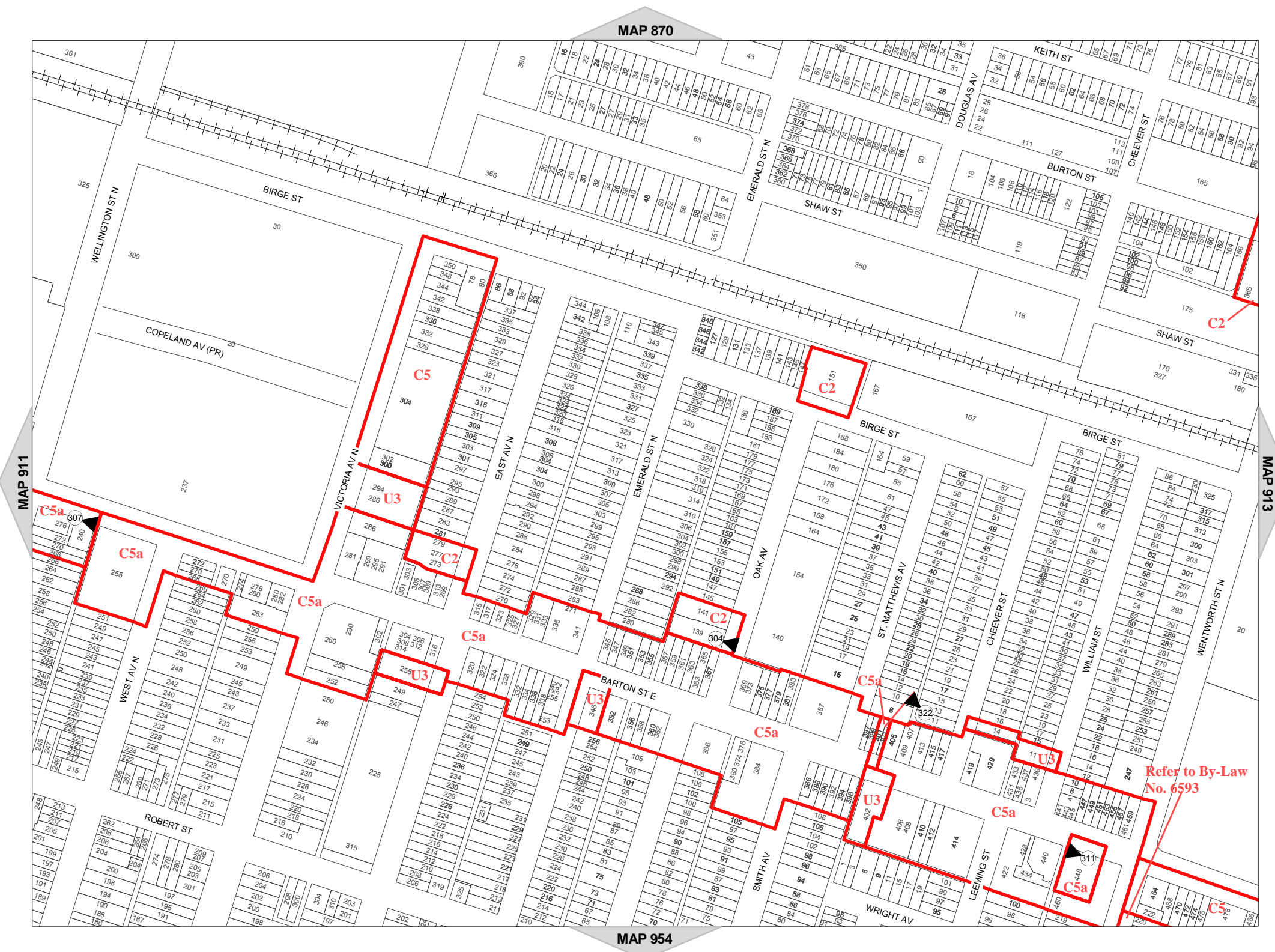
NORTH



SCALE 1 : 3,332

MAP 912 of Schedule 'A'

Appendix "B1" to Report PED16100(b)  
Page 38 of 255





Hamilton  
City of Hamilton  
Zoning By-Law 05-200

DRAFT

Map Reference Number	By-Law Number	Effective Date of By-Law

Legend

- Special Exception
- Holding Provision
- Urban Boundary
- Zoning Boundary
- C.A. Regulated Area
- Lake
- Railway

Note: Features in the Legend may not appear in each individual map for every batch series of map

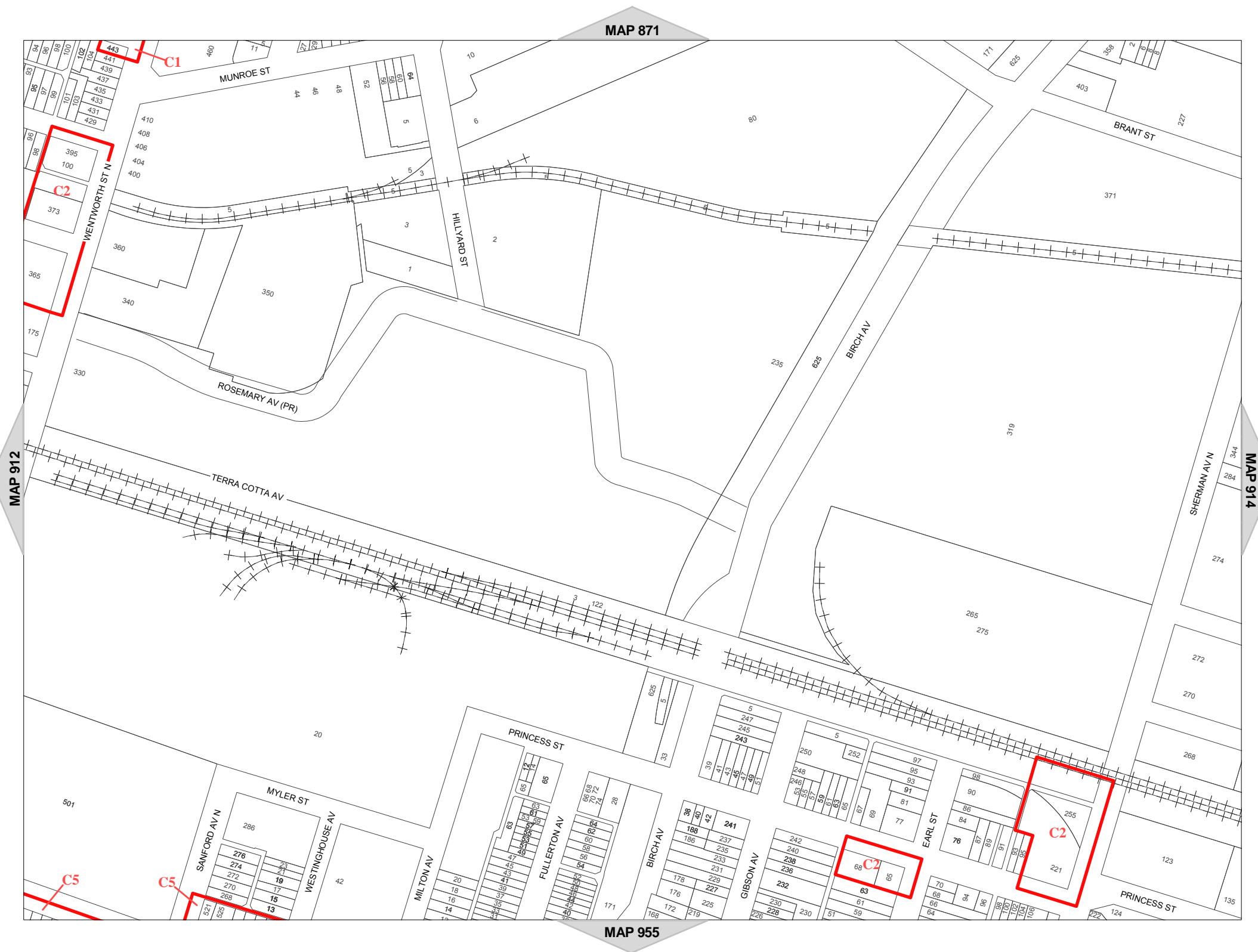
NORTH



SCALE 1 : 3,332

MAP 913 of Schedule 'A'

Appendix "B1" to Report PED16100(b)  
Page 39 of 255





Hamilton  
City of Hamilton  
Zoning By-Law 05-200

DRAFT

Map Reference Number	By-Law Number	Effective Date of By-Law

Legend

- Special Exception
- Holding Provision
- Urban Boundary
- Zoning Boundary
- C.A. Regulated Area
- Lake
- Railway

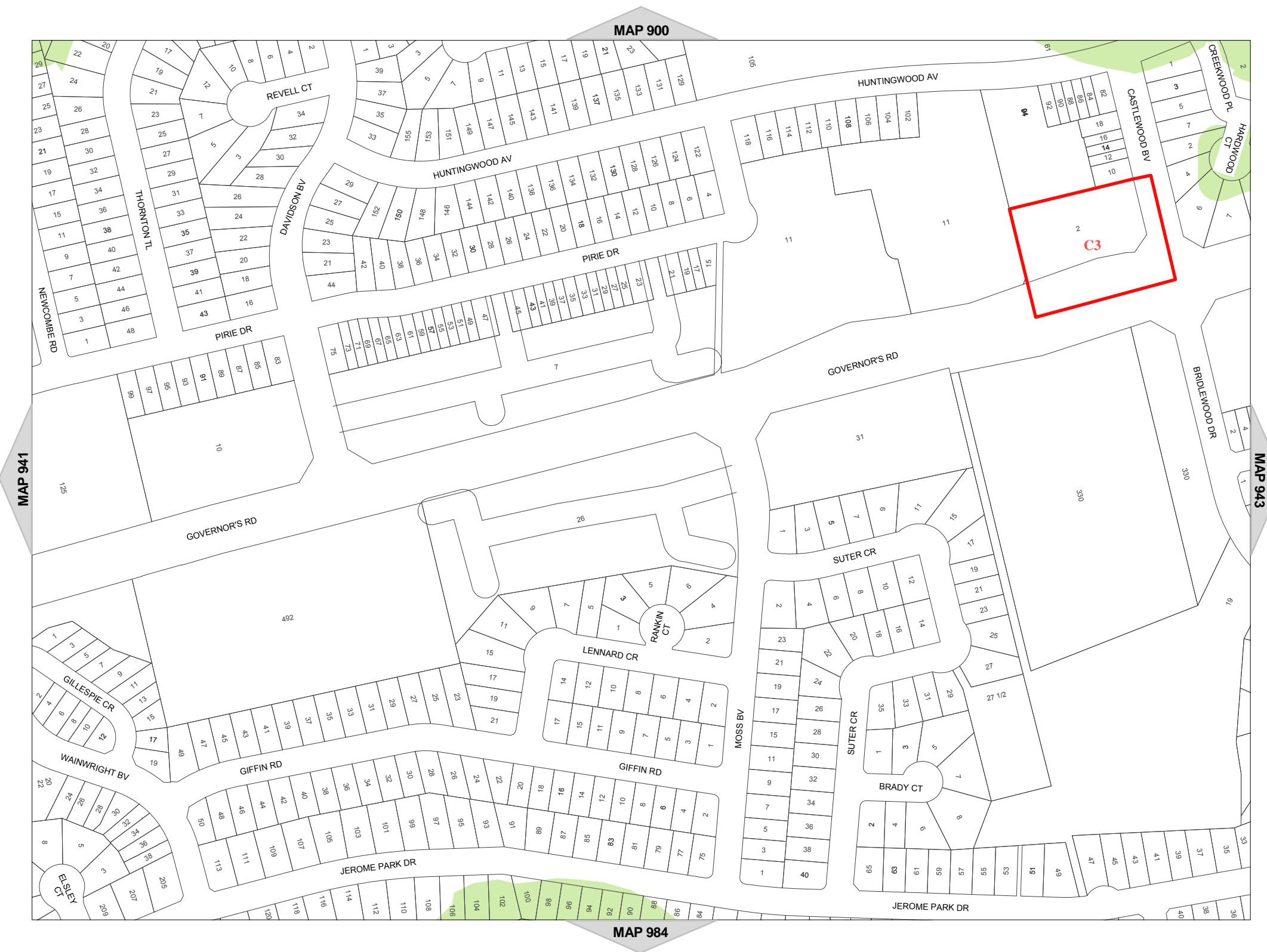
Note: Features in the Legend may not appear in each individual map for every batch series of map

NORTH



SCALE 1 : 3,332

MAP 942 of Schedule 'A'







Hamilton  
City of Hamilton  
Zoning By-Law 05-200

DRAFT

Map Reference Number	By-Law Number	Effective Date of By-Law

Legend

- Special Exception
- Holding Provision
- Urban Boundary
- Zoning Boundary
- C.A. Regulated Area
- Lake
- Railway

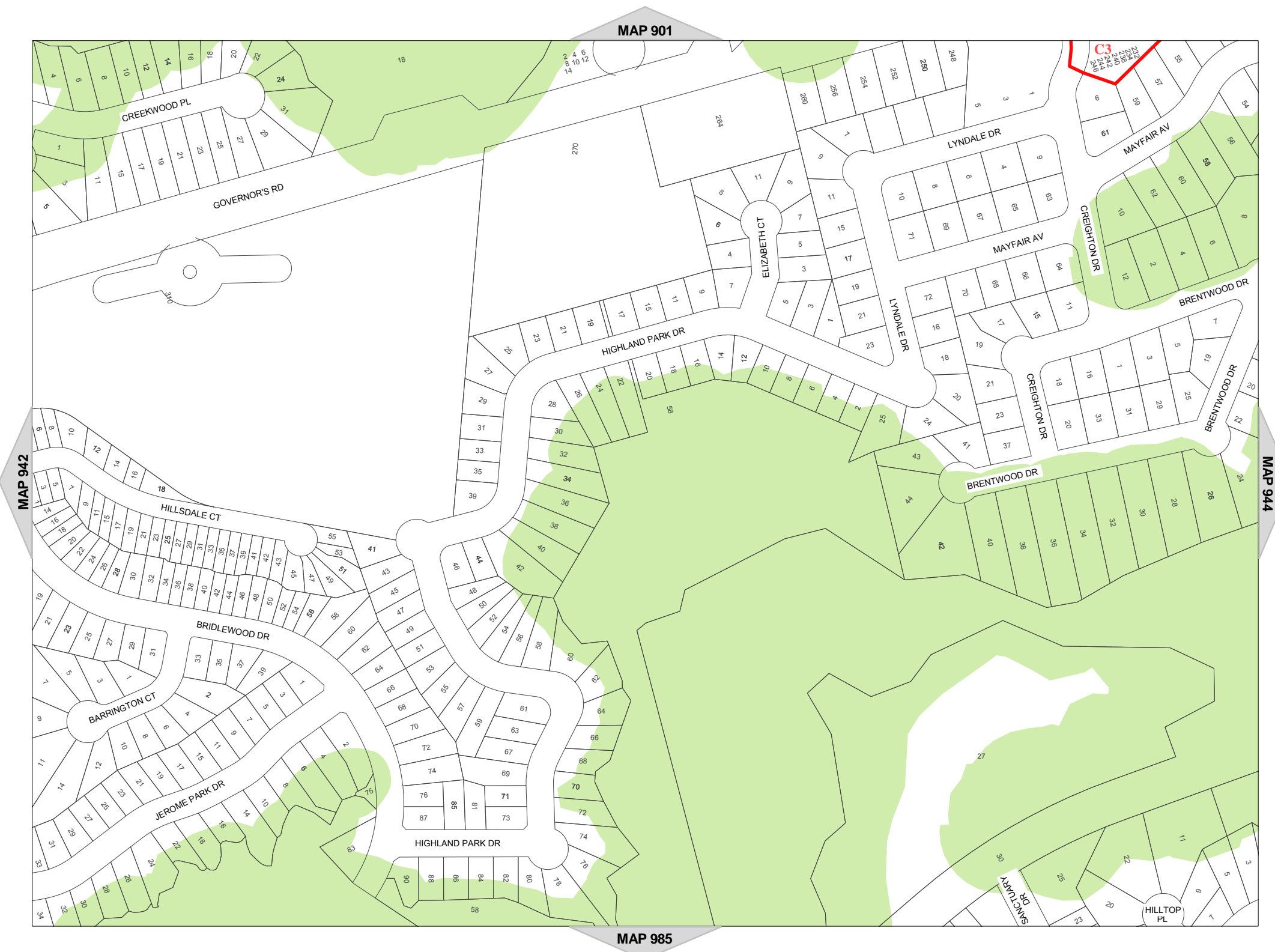
Note: Features in the Legend may not appear in each individual map for every batch series of map

NORTH



SCALE 1 : 3,332

MAP 943 of Schedule 'A'



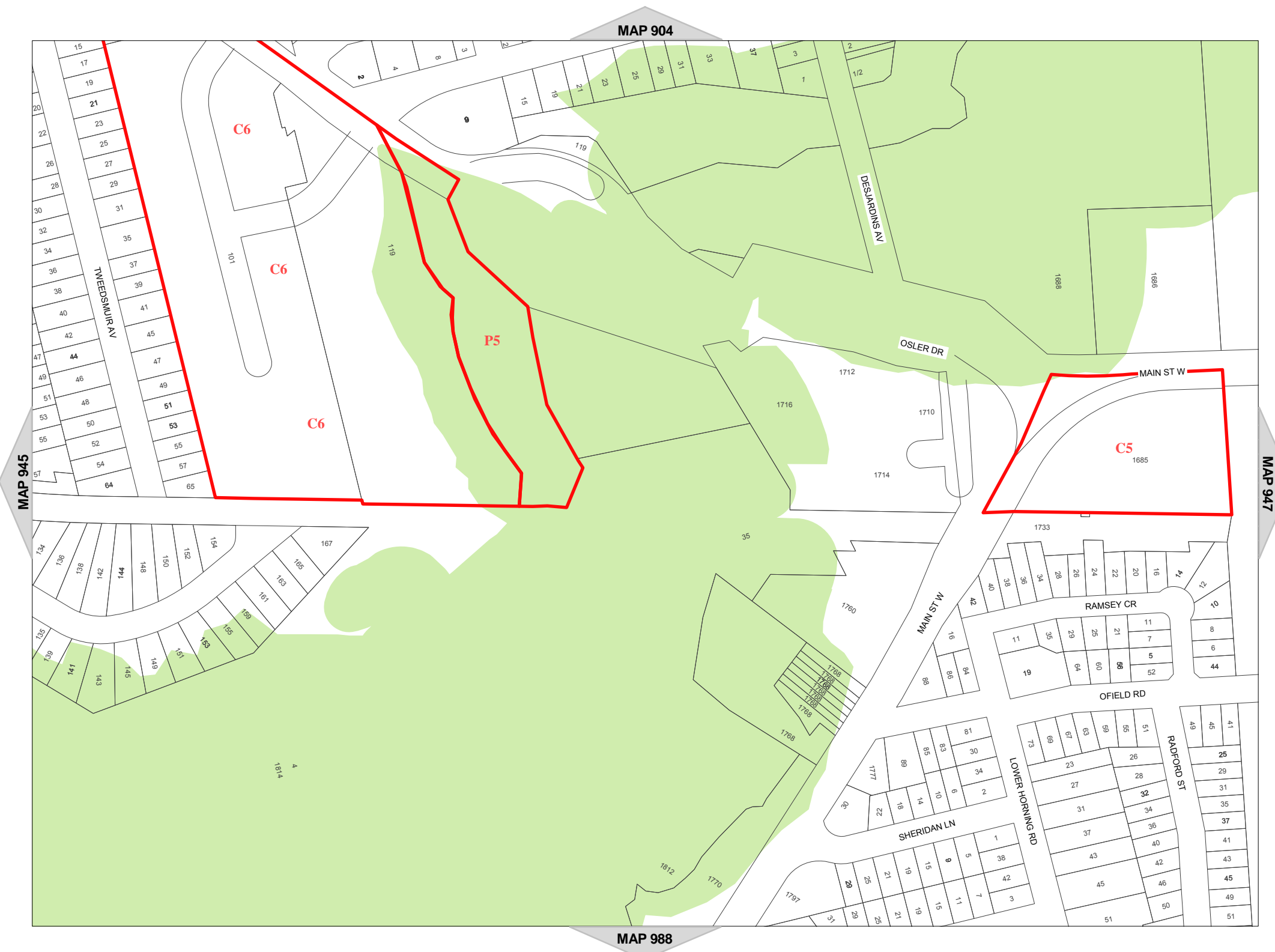
Appendix "B1" to Report PED16100(b)  
Page 41 of 255



Hamilton  
City of Hamilton  
Zoning By-Law 05-200

DRAFT

Map Reference Number	By-Law Number	Effective Date of By-Law



Legend

- Special Exception
- Holding Provision
- Urban Boundary
- Zoning Boundary
- C.A. Regulated Area
- Lake
- Railway

Note: Features in the Legend may not appear in each individual map for every batch series of map

NORTH



SCALE 1 : 3,332

MAP 946 of Schedule 'A'

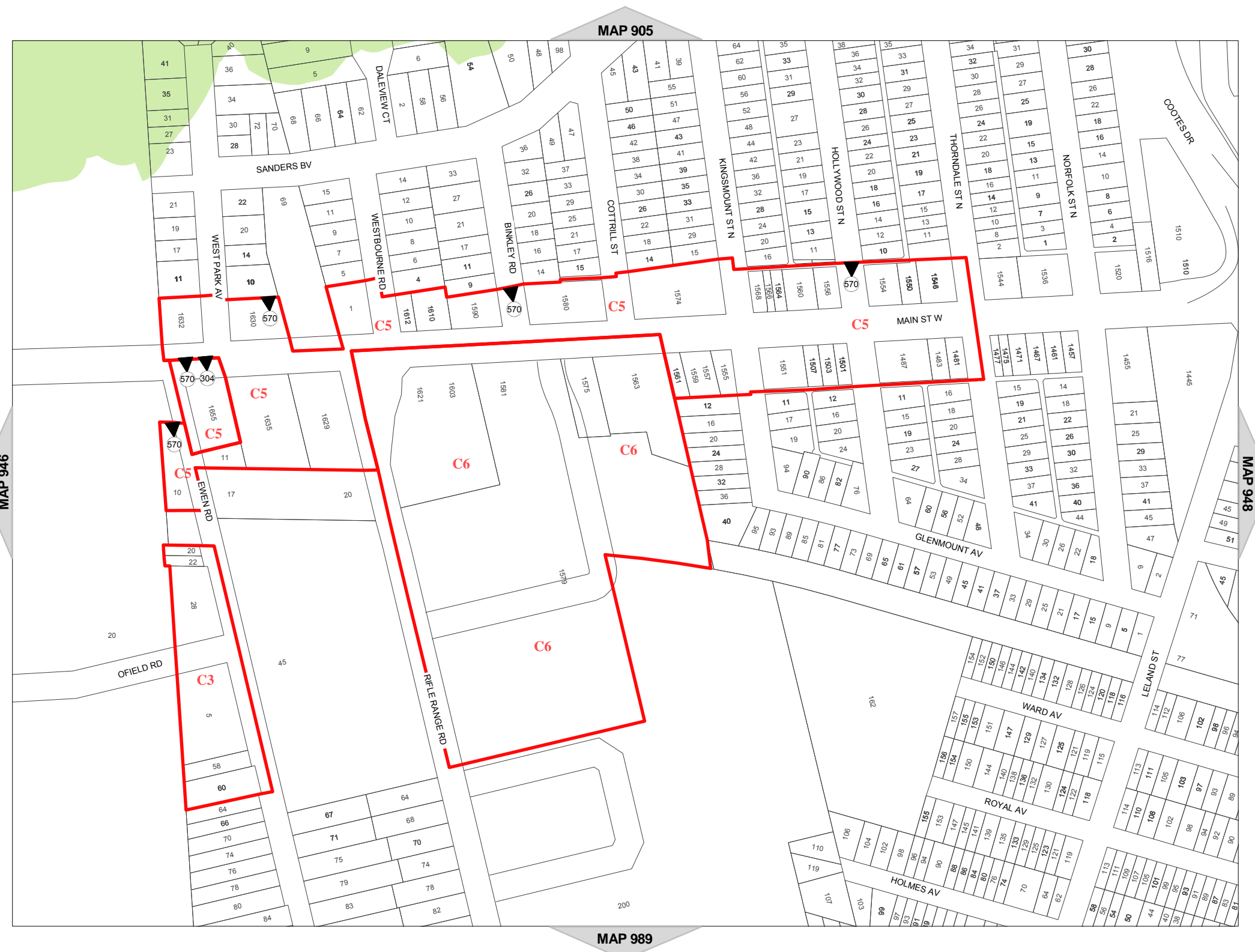
Appendix "B1" to Report PED16100(b)  
Page 42 of 255



Hamilton  
City of Hamilton  
Zoning By-Law 05-200

DRAFT

Map Reference Number	By-Law Number	Effective Date of By-Law



- Legend
- Special Exception
  - Holding Provision
  - Urban Boundary
  - Zoning Boundary
  - C.A. Regulated Area
  - Lake
  - Railway

Note: Features in the Legend may not appear in each individual map for every batch series of map



SCALE 1 : 3,332

MAP 947 of Schedule 'A'



Hamilton  
City of Hamilton  
Zoning By-Law 05-200

DRAFT

Map Reference Number	By-Law Number	Effective Date of By-Law

Legend

- Special Exception
- Holding Provision
- Urban Boundary
- Zoning Boundary
- C.A. Regulated Area
- Lake
- Railway

Note: Features in the Legend may not appear in each individual map for every batch series of map

NORTH



SCALE 1 : 3,332

MAP 948 of Schedule 'A'

Appendix "B1" to Report PED16100(b)  
Page 44 of 255





Hamilton  
City of Hamilton  
Zoning By-Law 05-200

DRAFT

Map Reference Number	By-Law Number	Effective Date of By-Law

Legend

- Special Exception
- Holding Provision
- Urban Boundary
- Zoning Boundary
- C.A. Regulated Area
- Lake
- Railway

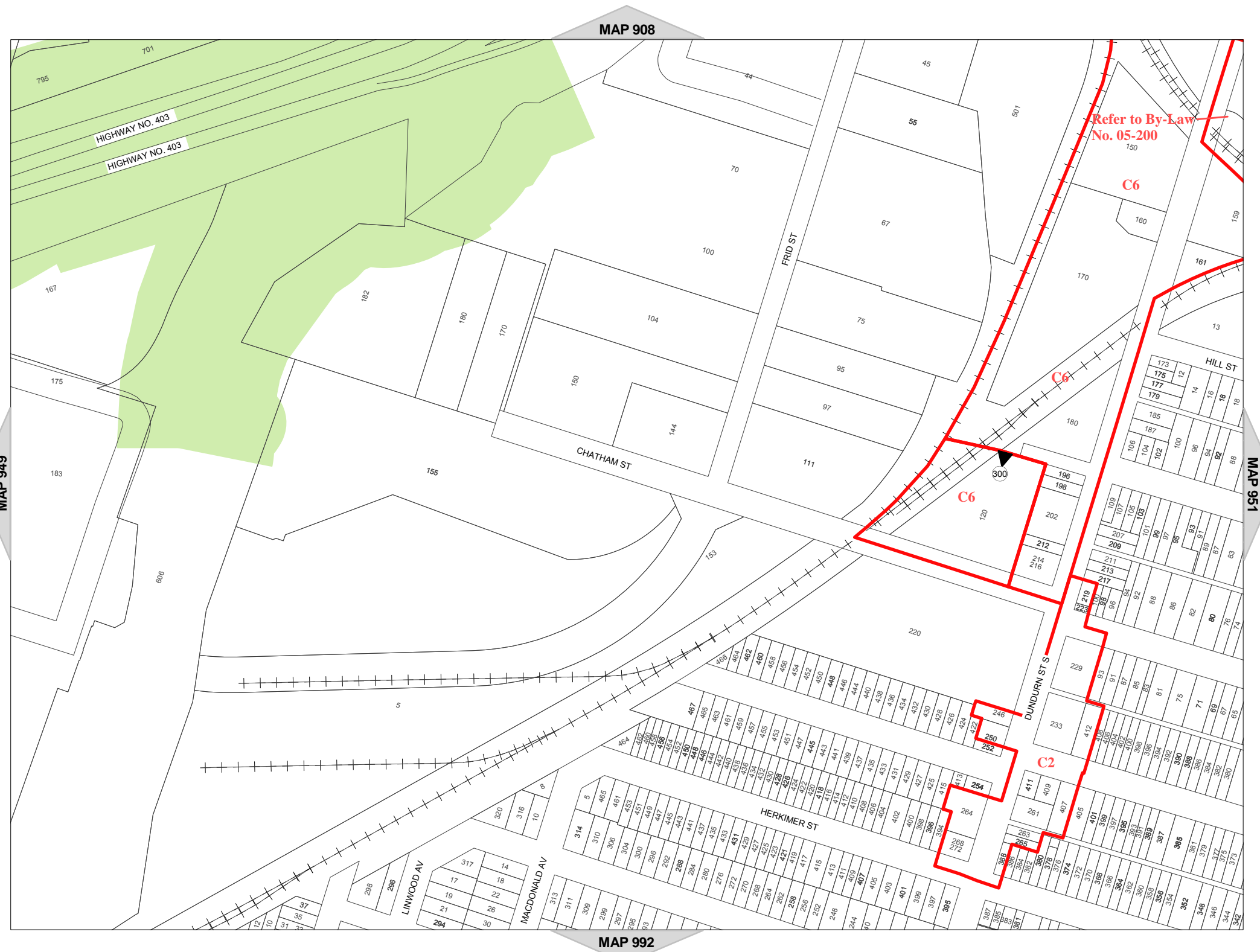
Note: Features in the Legend may not appear in each individual map for every batch series of map

NORTH



SCALE 1 : 3,332

MAP 950 of Schedule 'A'



Appendix "B1" to Report PED16100(b)  
Page 45 of 255



Hamilton  
City of Hamilton  
Zoning By-Law 05-200

DRAFT

Map Reference Number	By-Law Number	Effective Date of By-Law

Legend

- Special Exception
- Holding Provision
- Urban Boundary
- Zoning Boundary
- C.A. Regulated Area
- Lake
- Railway

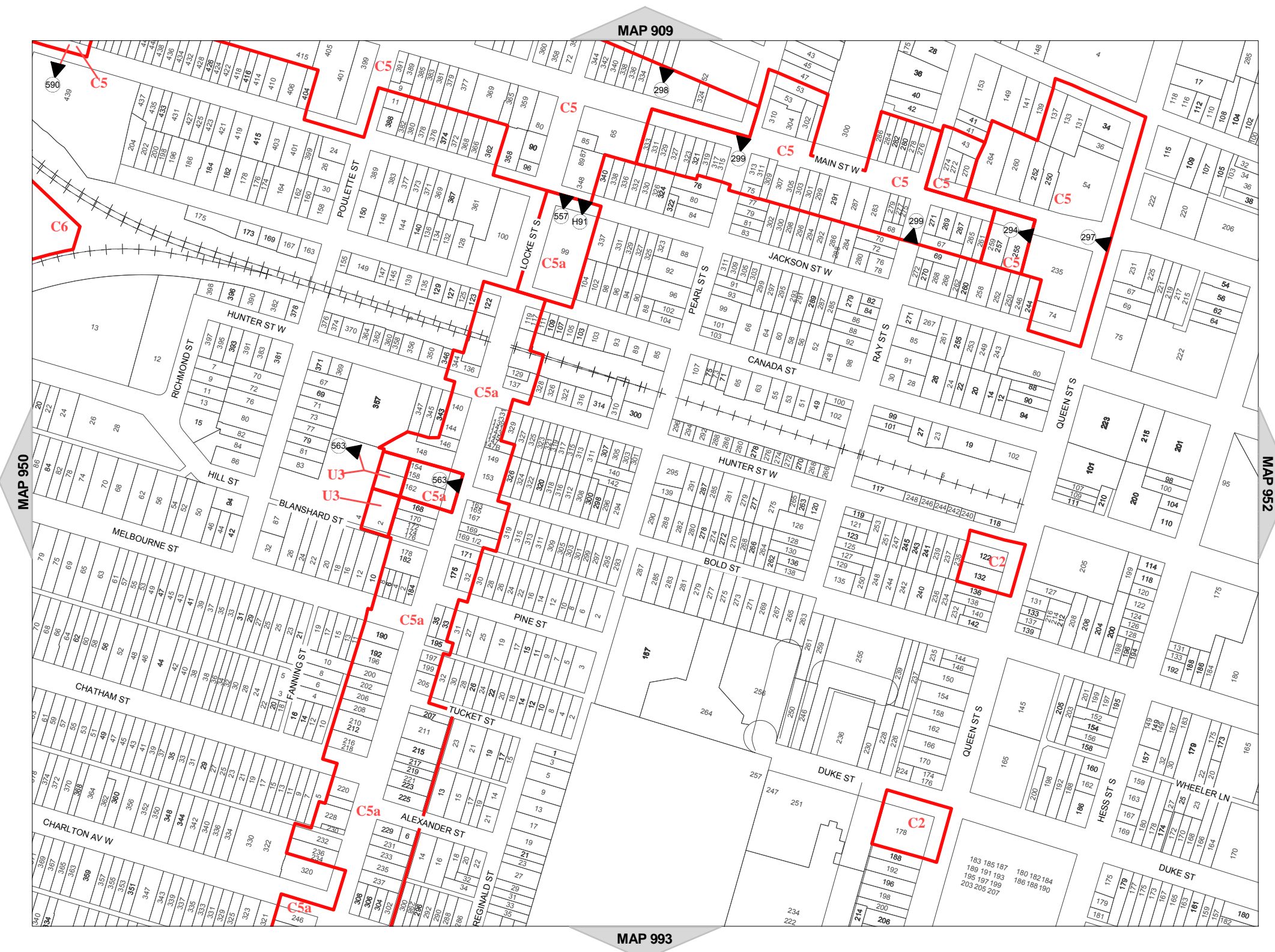
Note: Features in the Legend may not appear in each individual map for every batch series of map

NORTH



SCALE 1 : 3,332

MAP 951 of Schedule 'A'





Hamilton  
City of Hamilton  
Zoning By-Law 05-200

DRAFT

Map Reference Number	By-Law Number	Effective Date of By-Law



Legend

- Special Exception
- Holding Provision
- Urban Boundary
- Zoning Boundary
- C.A. Regulated Area
- Lake
- Railway

Note: Features in the Legend may not appear in each individual map for every batch series of map

NORTH



SCALE 1 : 3,332

MAP 952 of Schedule 'A'

Appendix "B1" to Report PED16100(b)  
Page 47 of 255



Hamilton  
City of Hamilton  
Zoning By-Law 05-200

DRAFT

Map Reference Number	By-Law Number	Effective Date of By-Law

Legend

- Special Exception
- Holding Provision
- Urban Boundary
- Zoning Boundary
- C.A. Regulated Area
- Lake
- Railway

Note: Features in the Legend may not appear in each individual map for every batch series of map

NORTH



SCALE 1 : 3,332

MAP 953 of Schedule 'A'



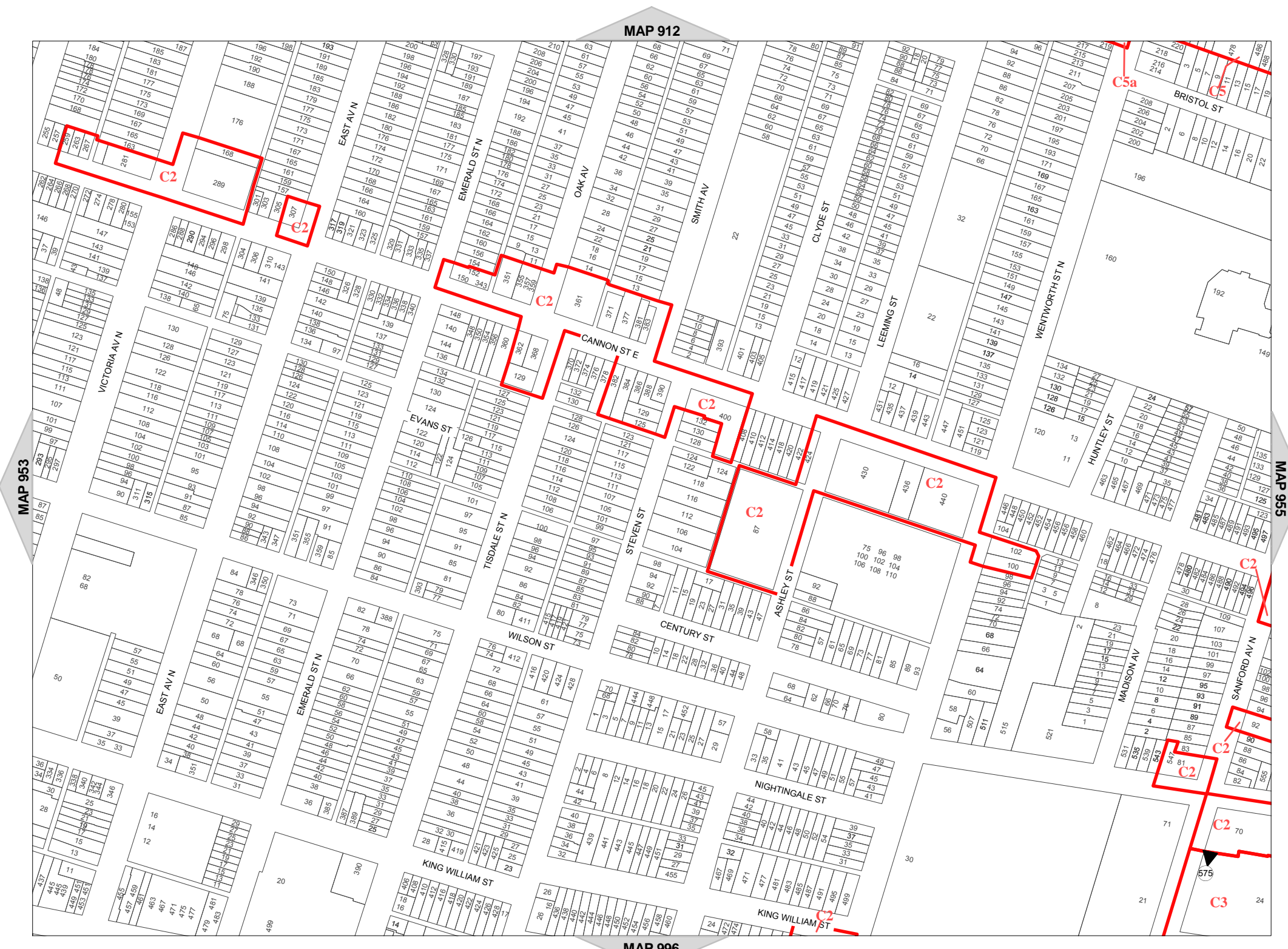




Hamilton  
City of Hamilton  
Zoning By-Law 05-200

DRAFT

Map Reference Number	By-Law Number	Effective Date of By-Law



Legend

- Special Exception
- Holding Provision
- Urban Boundary
- Zoning Boundary
- C.A. Regulated Area
- Lake
- Railway

Note: Features in the Legend may not appear in each individual map for every batch series of map



SCALE 1 : 3,332

MAP 954 of Schedule 'A'

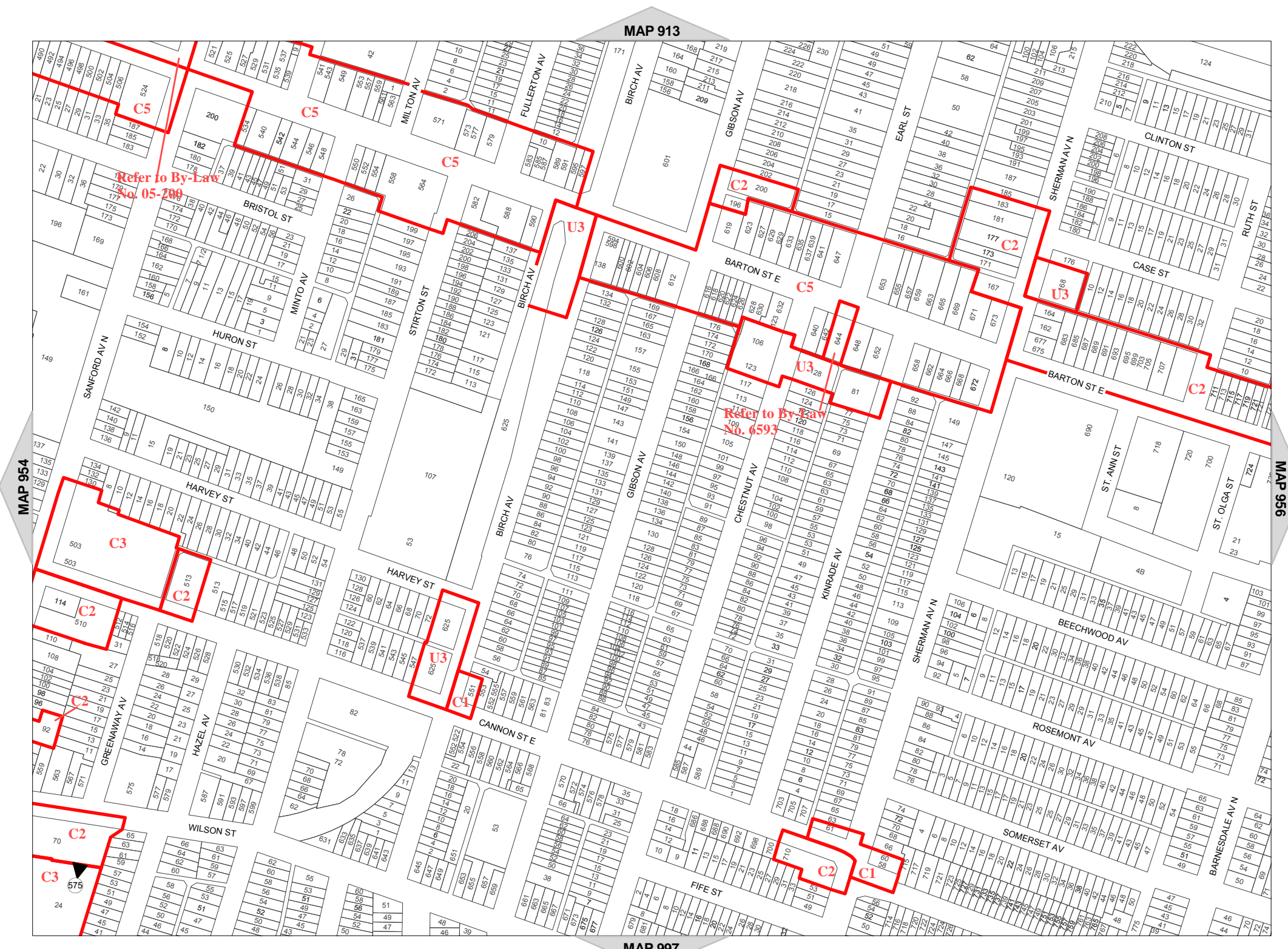
Appendix "B1" to Report PED16100(b)  
Page 49 of 255



Hamilton  
City of Hamilton  
Zoning By-Law 05-200

DRAFT

Map Reference Number	By-Law Number	Effective Date of By-Law



Legend

- Special Exception
- Holding Provision
- Urban Boundary
- Zoning Boundary
- C.A. Regulated Area
- Lake
- Railway

Note: Features in the Legend may not appear in each individual map for every batch series of map



SCALE 1 : 3,332

MAP 955 of Schedule 'A'

Appendix "B1" to Report PED16100(b)  
Page 50 of 255



Hamilton  
City of Hamilton  
Zoning By-Law 05-200

DRAFT

Map Reference Number	By-Law Number	Effective Date of By-Law

Legend

- Special Exception
- Holding Provision
- Urban Boundary
- Zoning Boundary
- C.A. Regulated Area
- Lake
- Railway

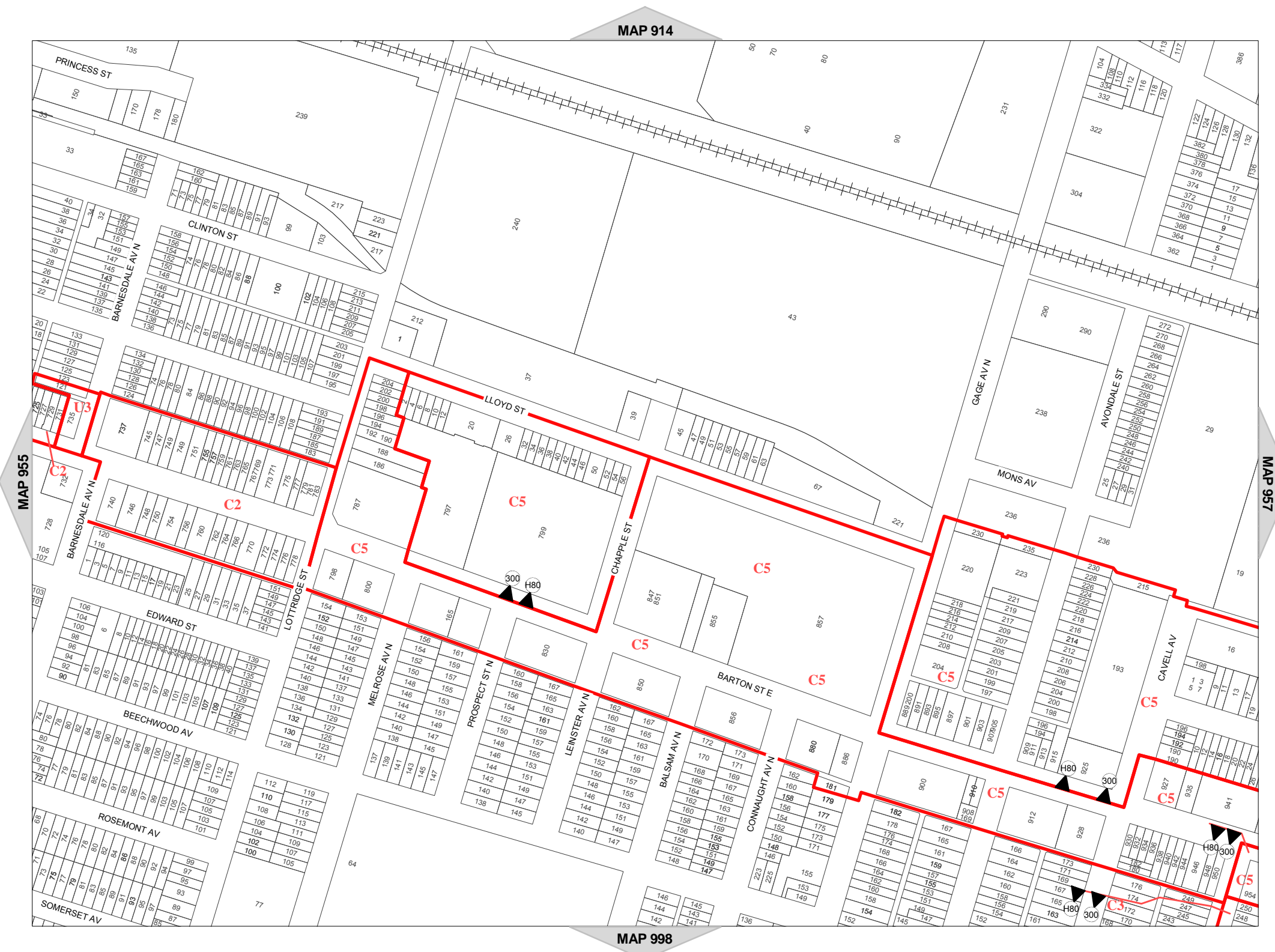
Note: Features in the Legend may not appear in each individual map for every batch series of map

NORTH



SCALE 1 : 3,332

MAP 956 of Schedule 'A'



Appendix "B1" to Report PED16100(b)  
Page 51 of 255



Hamilton  
City of Hamilton  
Zoning By-Law 05-200

DRAFT

Map Reference Number	By-Law Number	Effective Date of By-Law

Legend

- Special Exception
- Holding Provision
- Urban Boundary
- Zoning Boundary
- C.A. Regulated Area
- Lake
- Railway

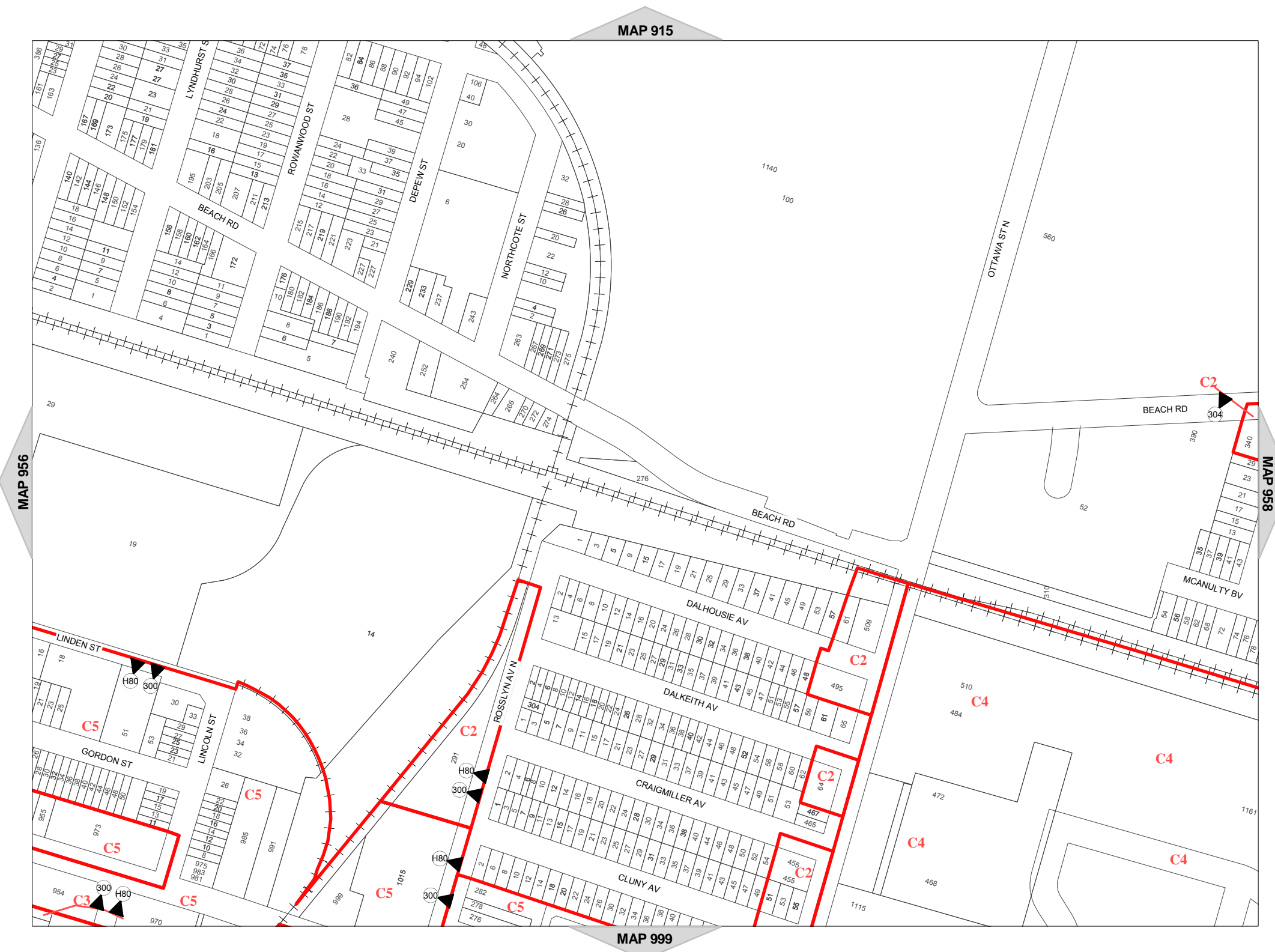
Note: Features in the Legend may not appear in each individual map for every batch series of map

NORTH



SCALE 1 : 3,332

MAP 957 of Schedule 'A'

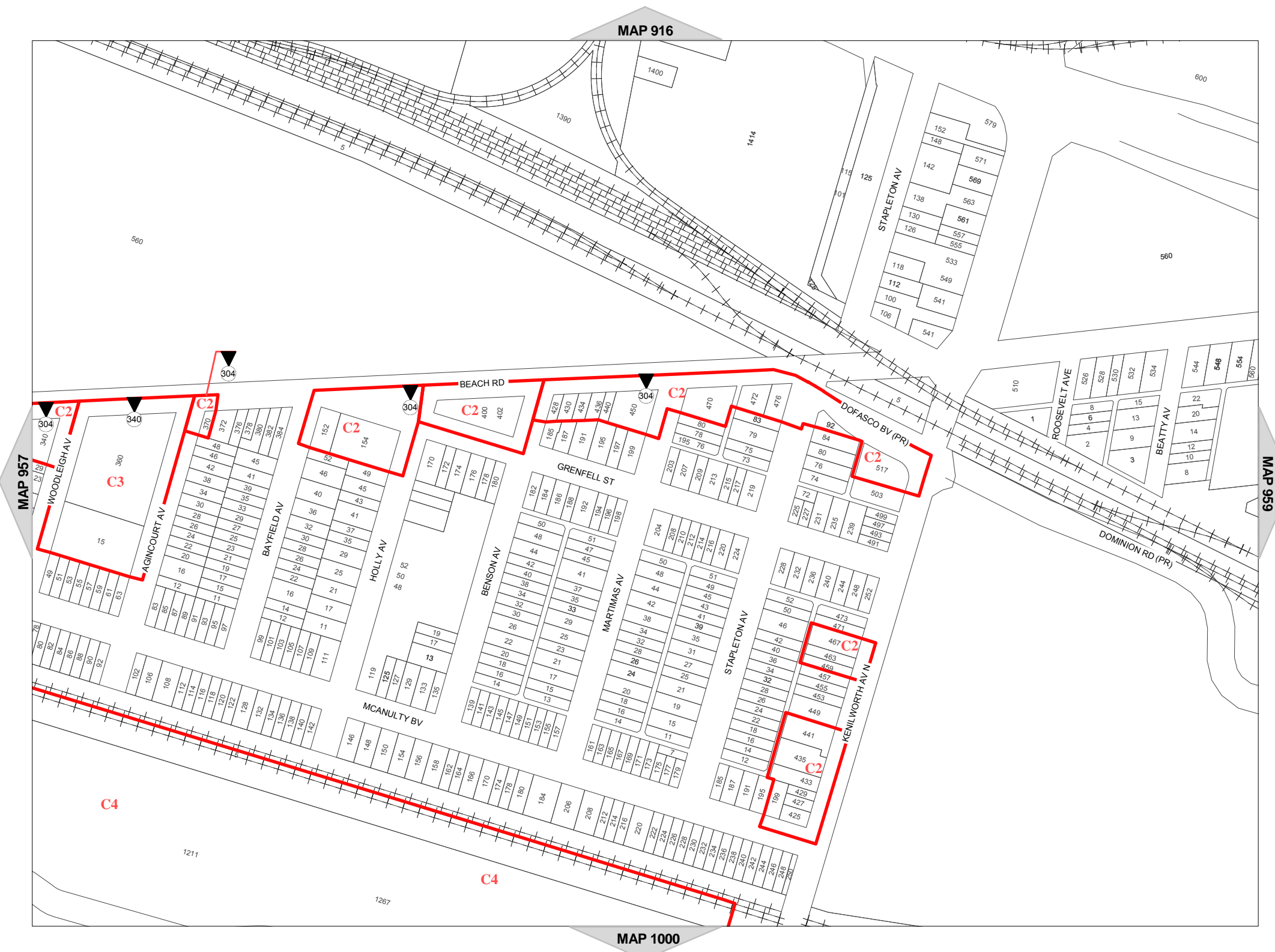




Hamilton  
City of Hamilton  
Zoning By-Law 05-200

DRAFT

Map Reference Number	By-Law Number	Effective Date of By-Law



- Legend
- Special Exception
  - Holding Provision
  - Urban Boundary
  - Zoning Boundary
  - C.A. Regulated Area
  - Lake
  - Railway

Note: Features in the Legend may not appear in each individual map for every batch series of map



MAP 958 of Schedule 'A'

Appendix "B1" to Report PED16100(b)  
Page 53 of 255



Hamilton  
City of Hamilton  
Zoning By-Law 05-200

DRAFT

Map Reference Number	By-Law Number	Effective Date of By-Law

Legend

- Special Exception
- Holding Provision
- Urban Boundary
- Zoning Boundary
- C.A. Regulated Area
- Lake
- Railway

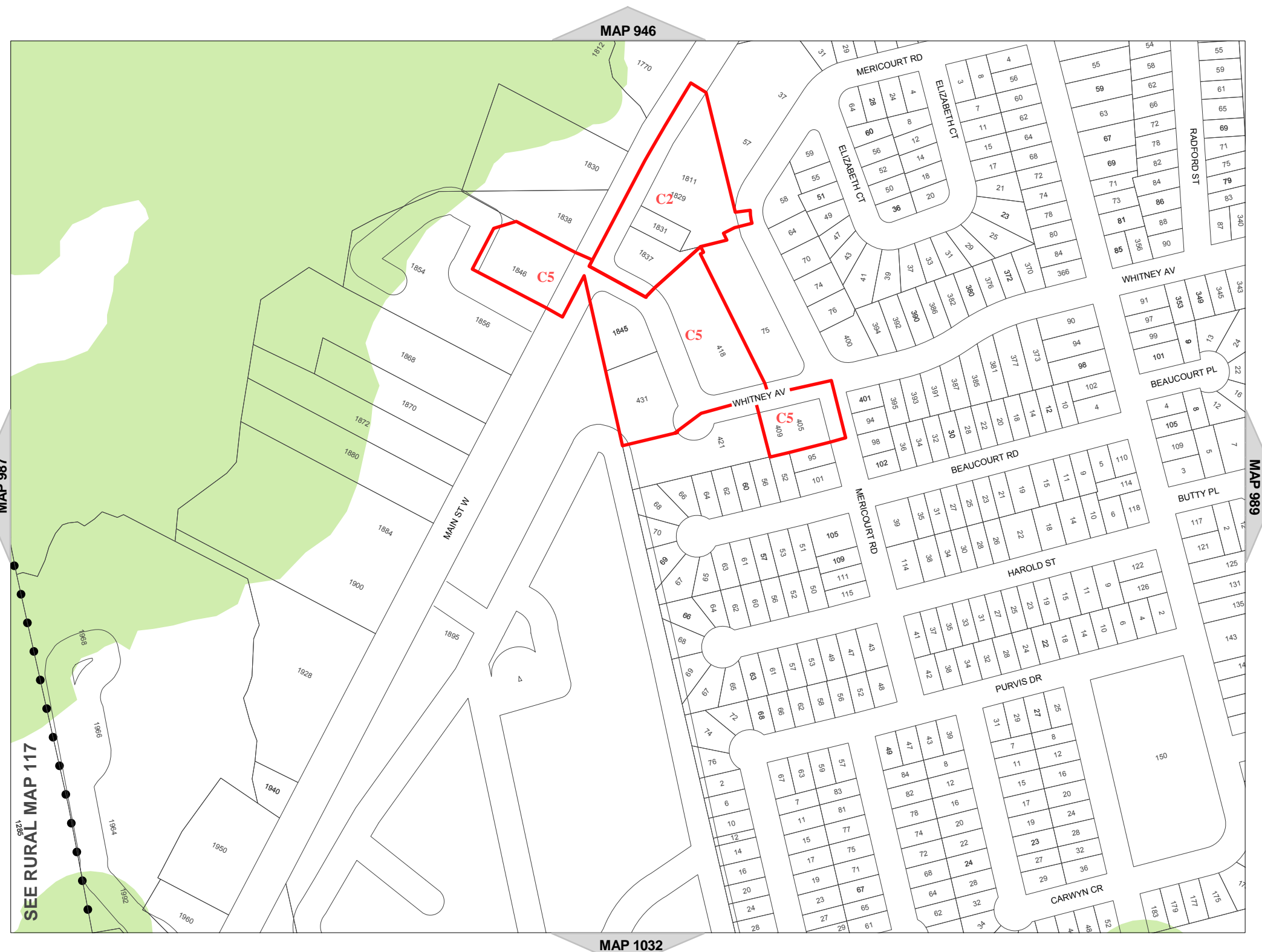
Note: Features in the Legend may not appear in each individual map for every batch series of map

NORTH



SCALE 1 : 3,332

MAP 988 of Schedule 'A'



SEE RURAL MAP 117

Appendix "B1" to Report PED16100(b)  
Page 54 of 255



Hamilton  
City of Hamilton  
Zoning By-Law 05-200

DRAFT

Map Reference Number	By-Law Number	Effective Date of By-Law

Legend

- Special Exception
- Holding Provision
- Urban Boundary
- Zoning Boundary
- C.A. Regulated Area
- Lake
- Railway

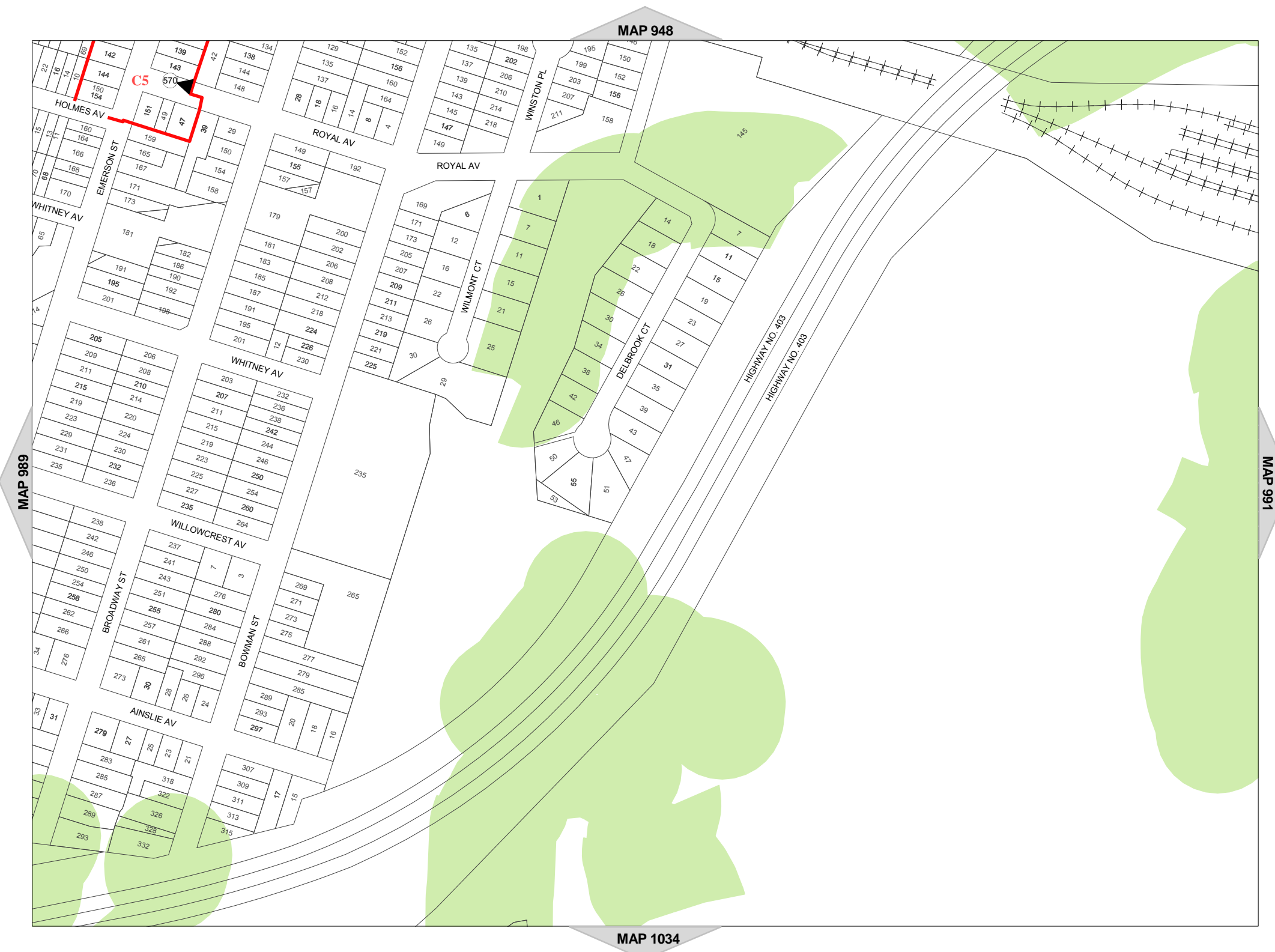
Note: Features in the Legend may not appear in each individual map for every batch series of map

NORTH



SCALE 1 : 3,332

MAP 990 of Schedule 'A'

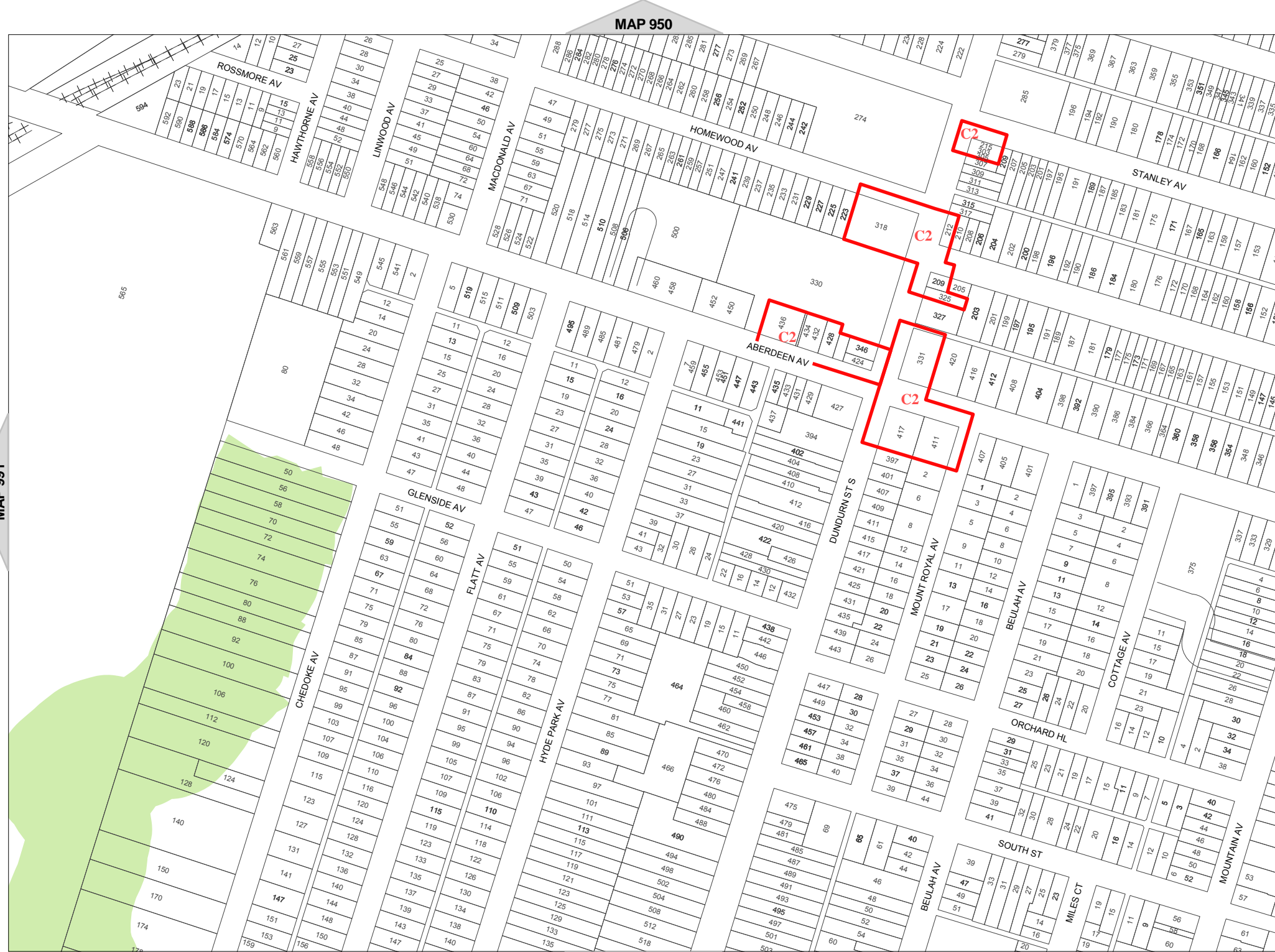




Hamilton  
City of Hamilton  
Zoning By-Law 05-200

DRAFT

Map Reference Number	By-Law Number	Effective Date of By-Law



Legend

- Special Exception
- Holding Provision
- Urban Boundary
- Zoning Boundary
- C.A. Regulated Area
- Lake
- Railway

Note: Features in the Legend may not appear in each individual map for every batch series of map

NORTH



SCALE 1 : 3,332

MAP 992 of Schedule 'A'

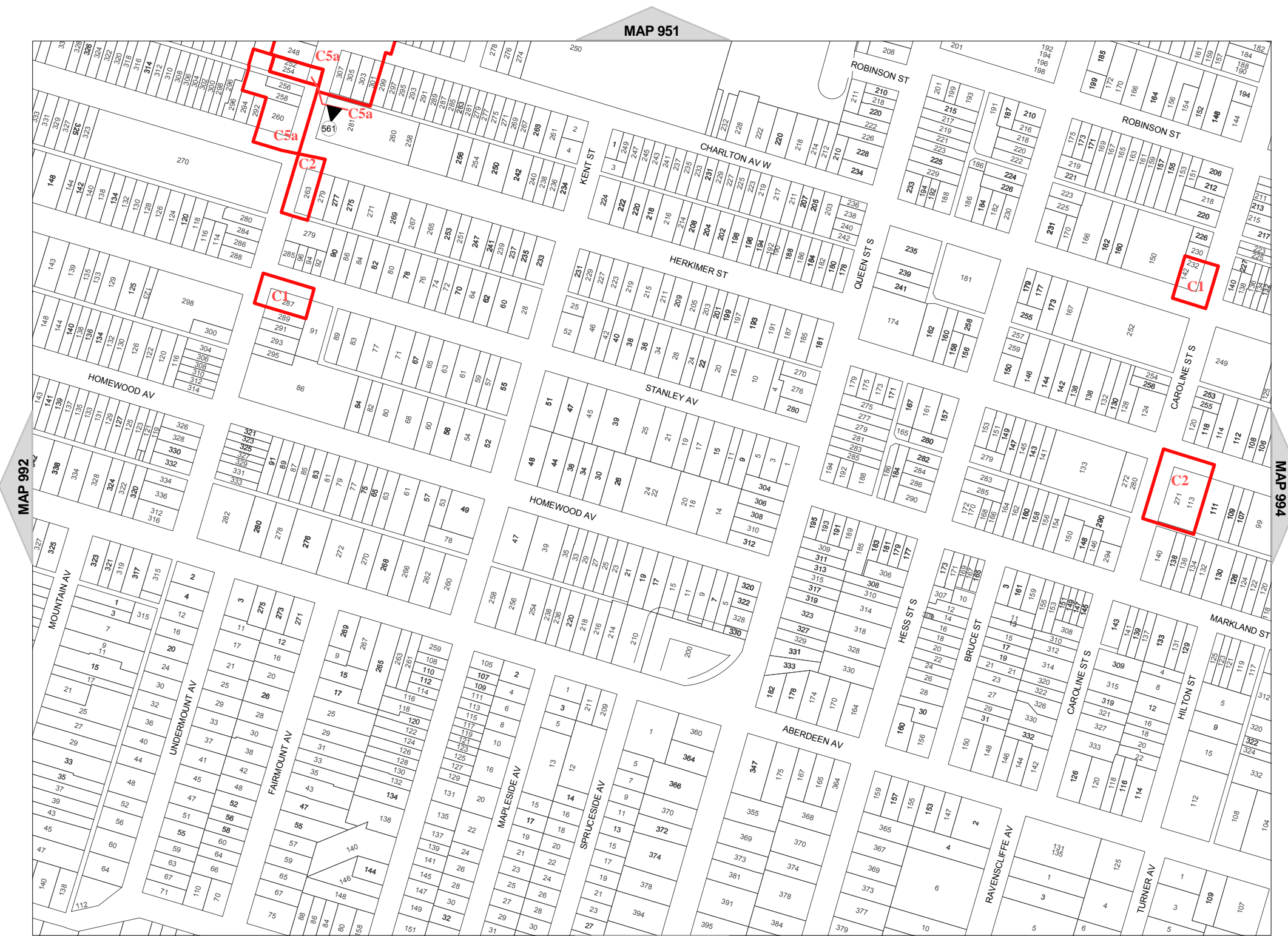




Hamilton  
City of Hamilton  
Zoning By-Law 05-200

DRAFT

Map Reference Number	By-Law Number	Effective Date of By-Law



Legend

- Special Exception
- Holding Provision
- Urban Boundary
- Zoning Boundary
- C.A. Regulated Area
- Lake
- Railway

Note: Features in the Legend may not appear in each individual map for every batch series of map



SCALE 1 : 3,332

MAP 993 of Schedule 'A'

Appendix "B1" to Report PED16100(b)  
Page 57 of 255



Hamilton  
City of Hamilton  
Zoning By-Law 05-200

DRAFT

Map Reference Number	By-Law Number	Effective Date of By-Law

Legend

- Special Exception
- Holding Provision
- Urban Boundary
- Zoning Boundary
- C.A. Regulated Area
- Lake
- Railway

Note: Features in the Legend may not appear in each individual map for every batch series of map

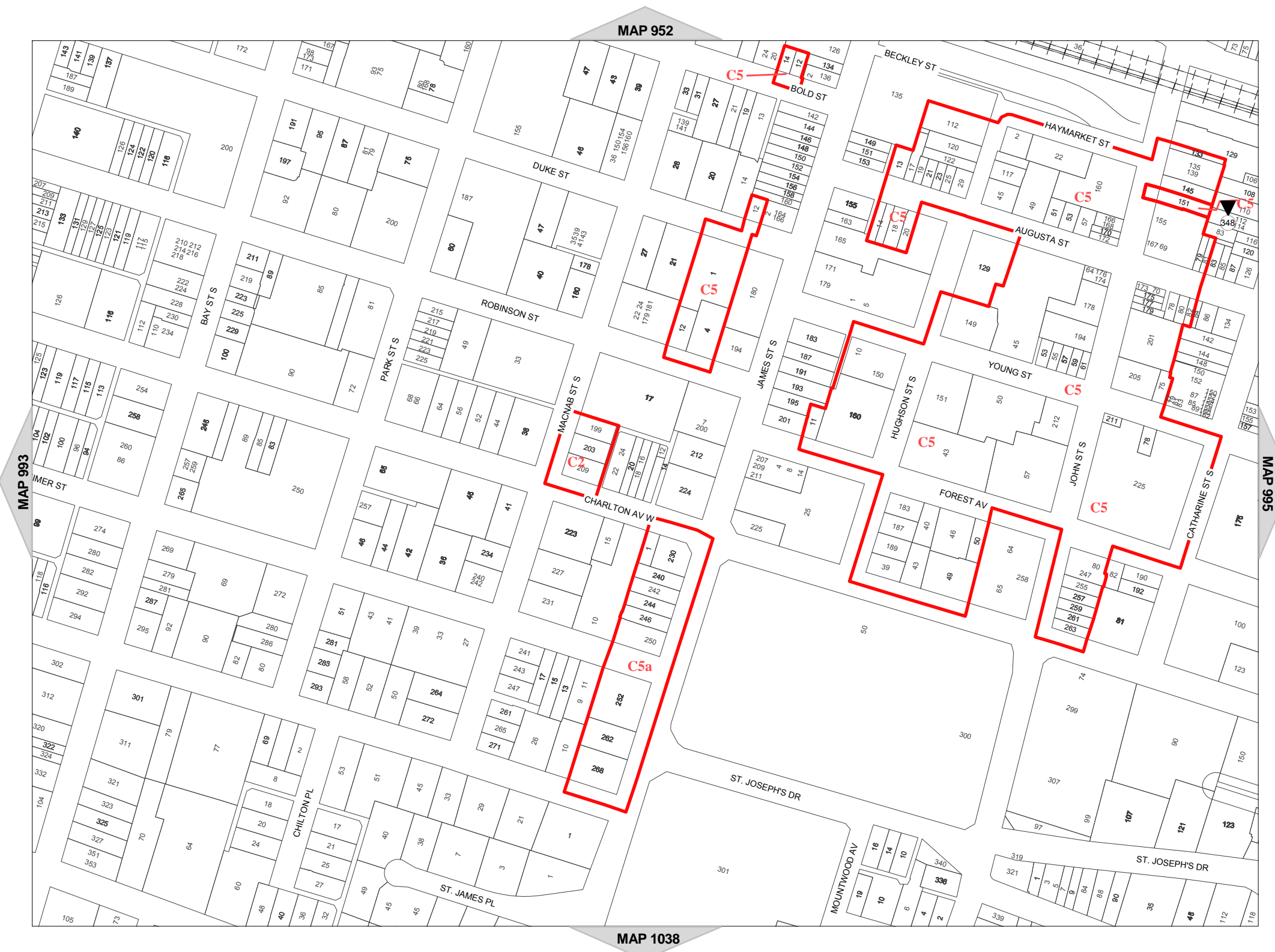
NORTH



SCALE 1 : 3,332

MAP 994 of Schedule 'A'

Appendix "B1" to Report PED16100(b)  
Page 58 of 255

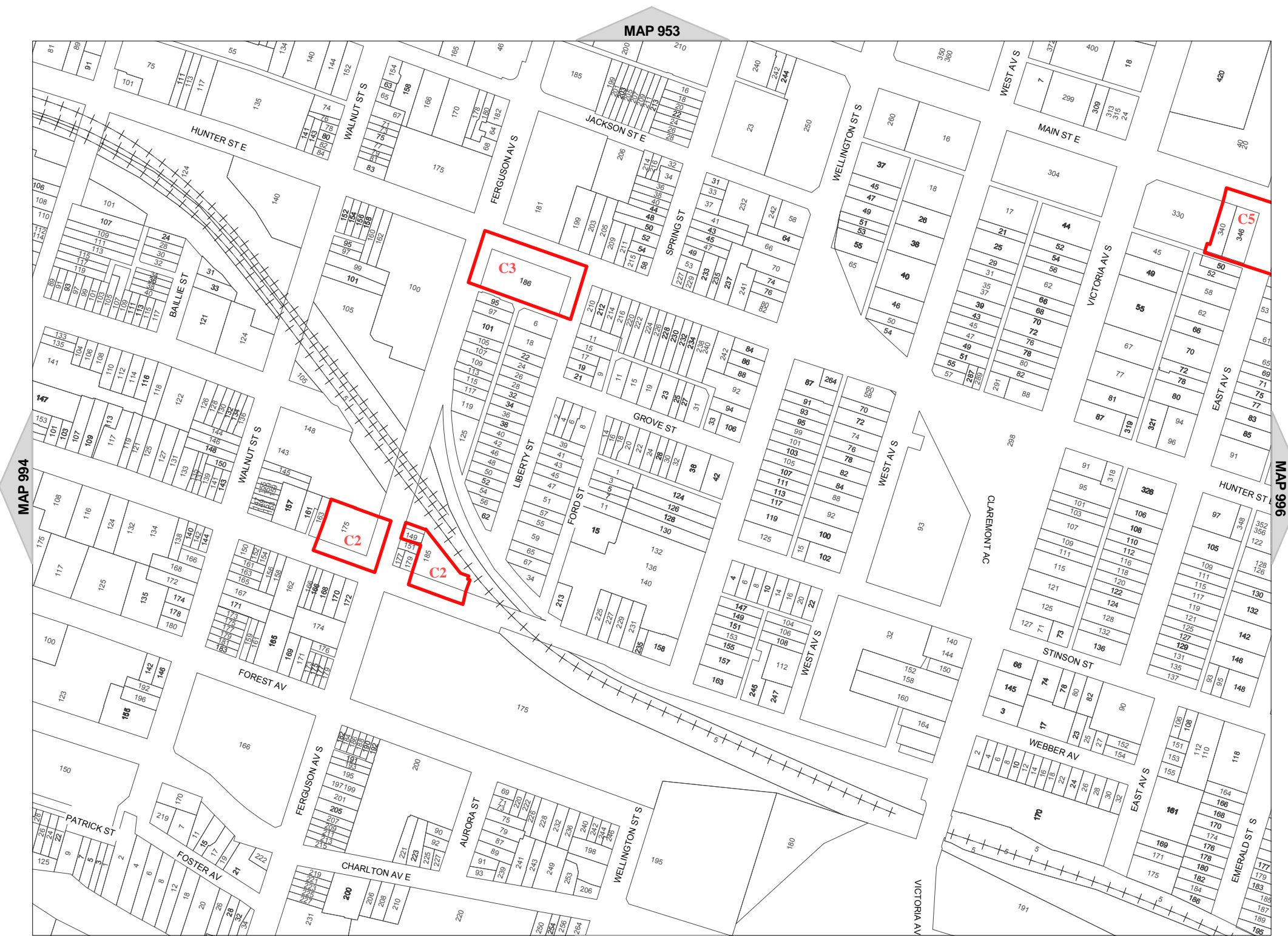




Hamilton  
City of Hamilton  
Zoning By-Law 05-200

DRAFT

Map Reference Number	By-Law Number	Effective Date of By-Law



Legend

- Special Exception
- Holding Provision
- Urban Boundary
- Zoning Boundary
- C.A. Regulated Area
- Lake
- Railway

Note: Features in the Legend may not appear in each individual map for every batch series of map

NORTH



SCALE 1 : 3,332

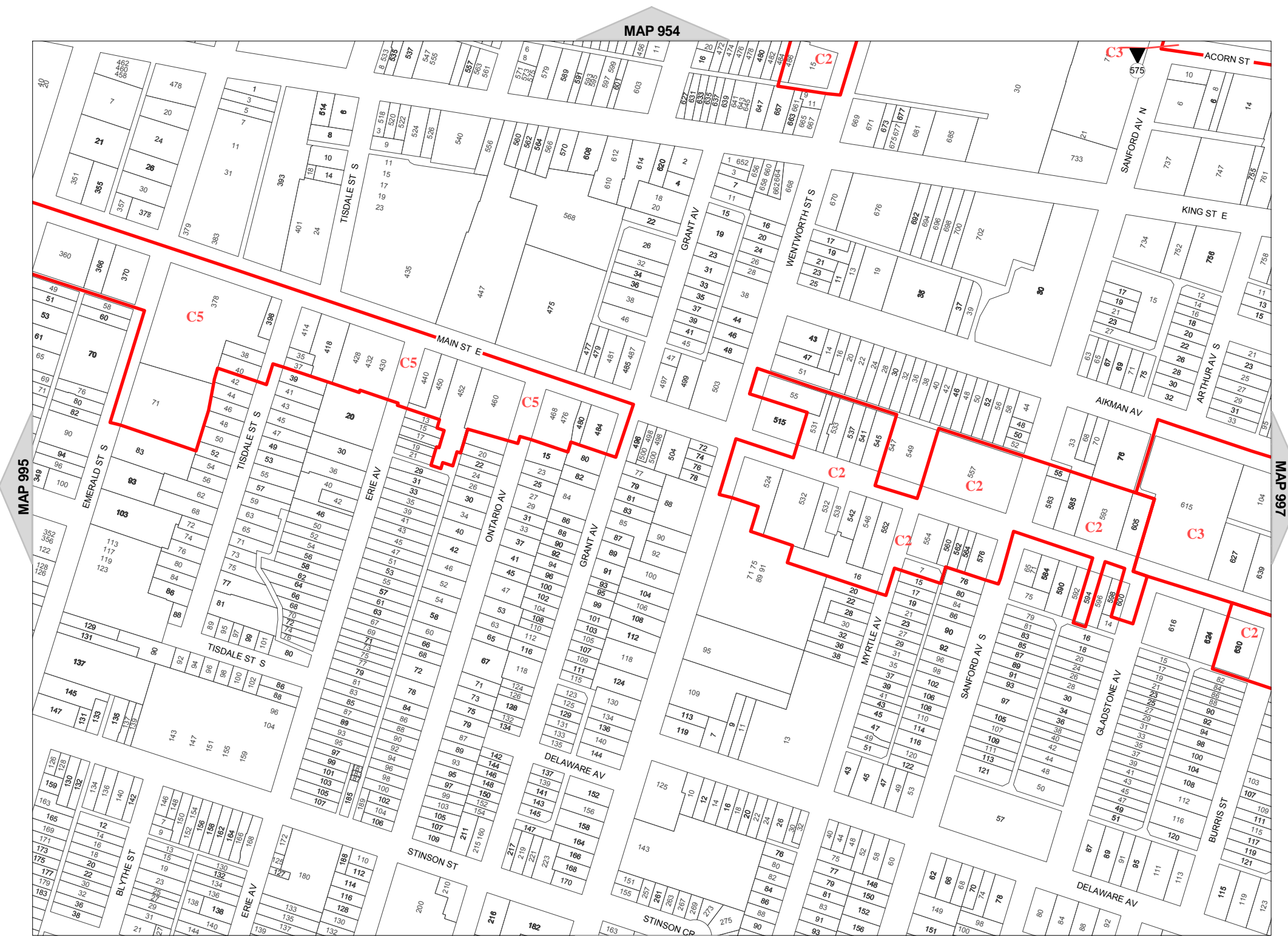
MAP 995 of Schedule 'A'



Hamilton  
City of Hamilton  
Zoning By-Law 05-200

DRAFT

Map Reference Number	By-Law Number	Effective Date of By-Law



Legend

- Special Exception
- Holding Provision
- Urban Boundary
- Zoning Boundary
- C.A. Regulated Area
- Lake
- Railway

Note: Features in the Legend may not appear in each individual map for every batch series of map

NORTH



SCALE 1 : 3,332

MAP 996 of Schedule 'A'

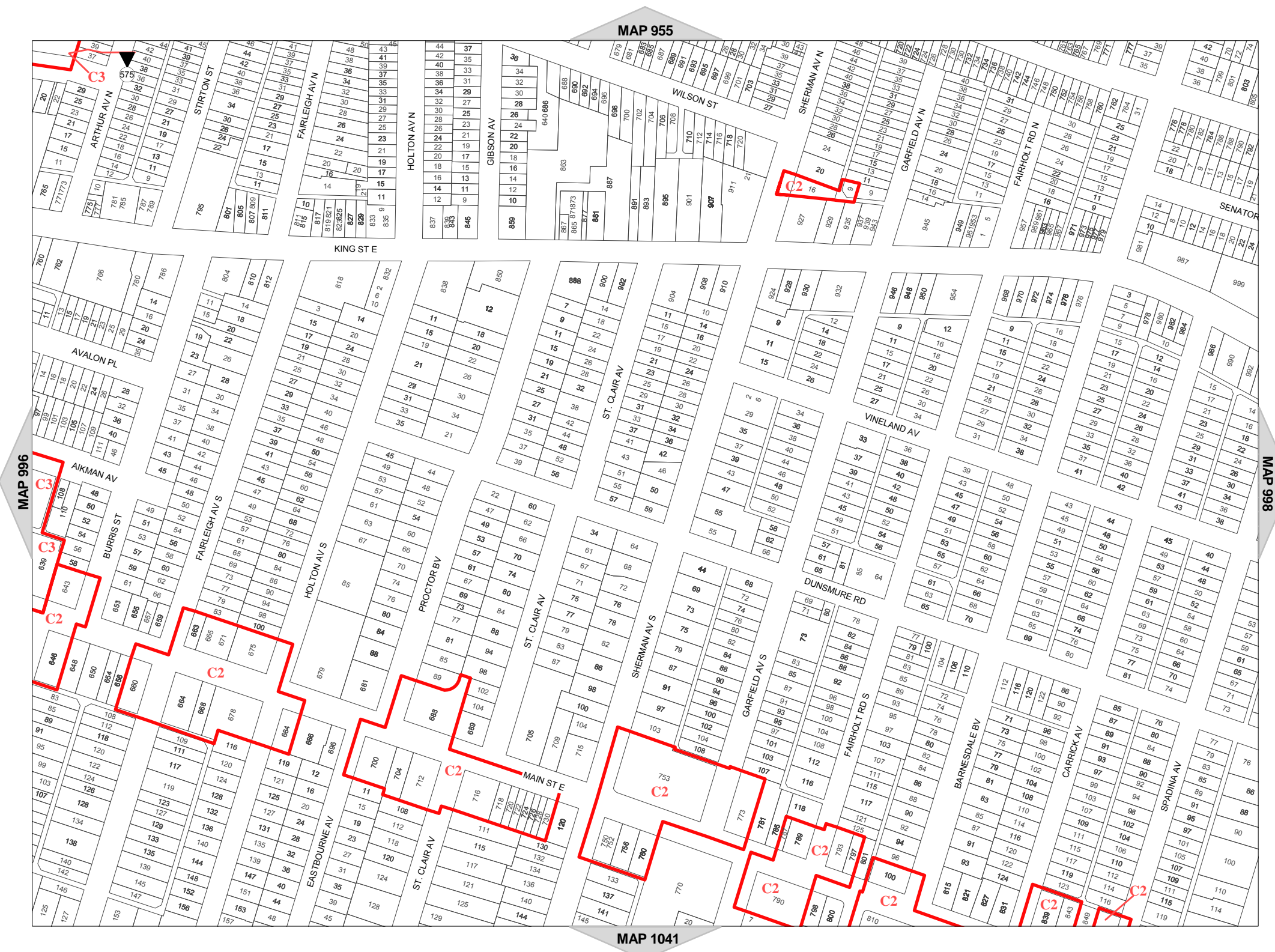
Appendix "B1" to Report PED16100(b)  
Page 60 of 255



Hamilton  
City of Hamilton  
Zoning By-Law 05-200

DRAFT

Map Reference Number	By-Law Number	Effective Date of By-Law



- Legend
- Special Exception
  - Holding Provision
  - Urban Boundary
  - Zoning Boundary
  - C.A. Regulated Area
  - Lake
  - Railway

Note: Features in the Legend may not appear in each individual map for every batch series of map



SCALE 1 : 3,332

MAP 997 of Schedule 'A'

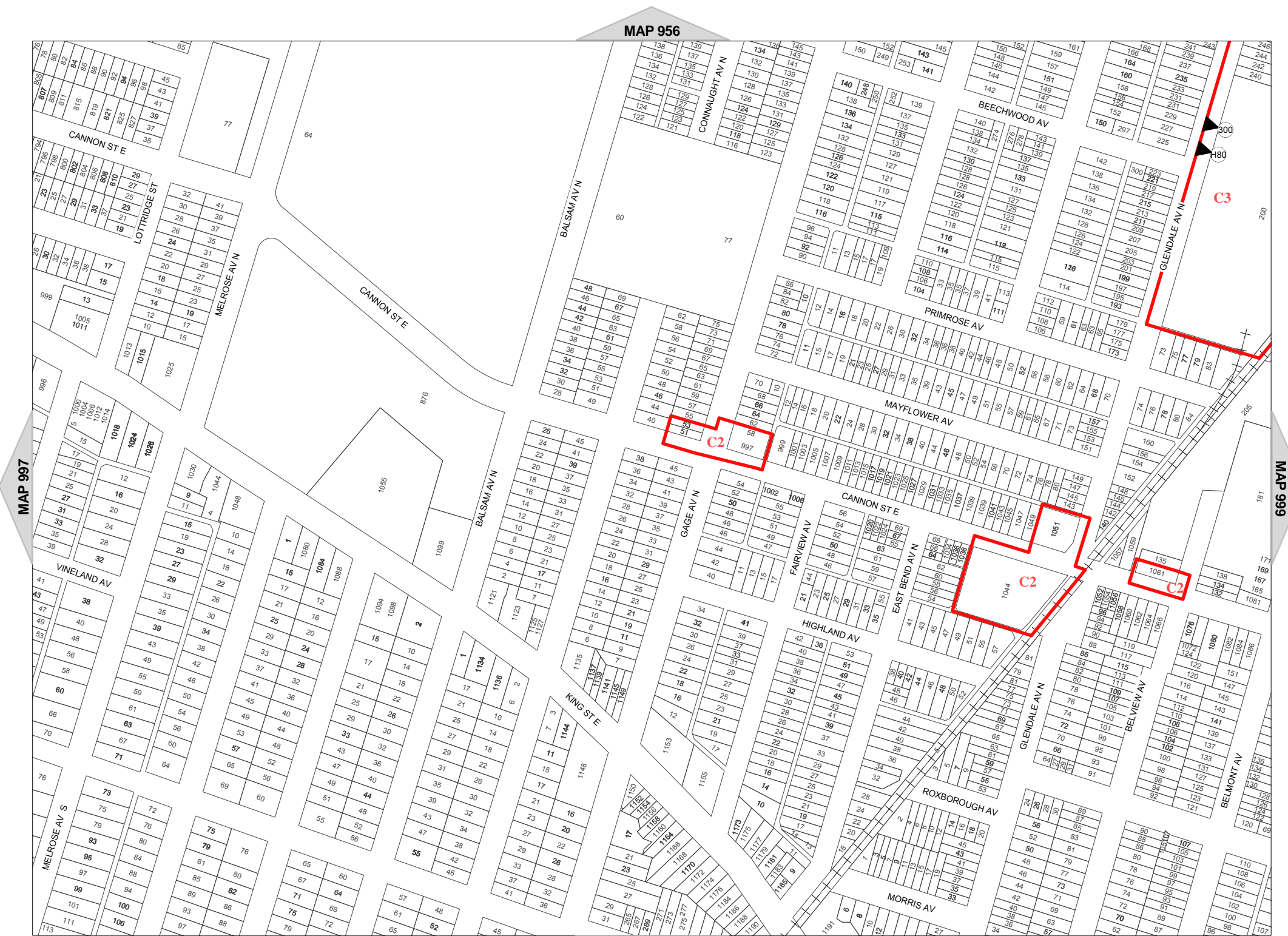
Appendix "B1" to Report PED16100(b)  
Page 61 of 255



Hamilton  
City of Hamilton  
Zoning By-Law 05-200

DRAFT

Map Reference Number	By-Law Number	Effective Date of By-Law



Legend

- Special Exception
- Holding Provision
- Urban Boundary
- Zoning Boundary
- C.A. Regulated Area
- Lake
- Railway

Note: Features in the Legend may not appear in each individual map for every batch series of map



SCALE 1 : 3,332

MAP 998 of Schedule 'A'

Appendix "B1" to Report PED16100(b)  
Page 62 of 255



Hamilton  
City of Hamilton  
Zoning By-Law 05-200

DRAFT

Map Reference Number	By-Law Number	Effective Date of By-Law

Legend

- Special Exception
- Holding Provision
- Urban Boundary
- Zoning Boundary
- C.A. Regulated Area
- Lake
- Railway

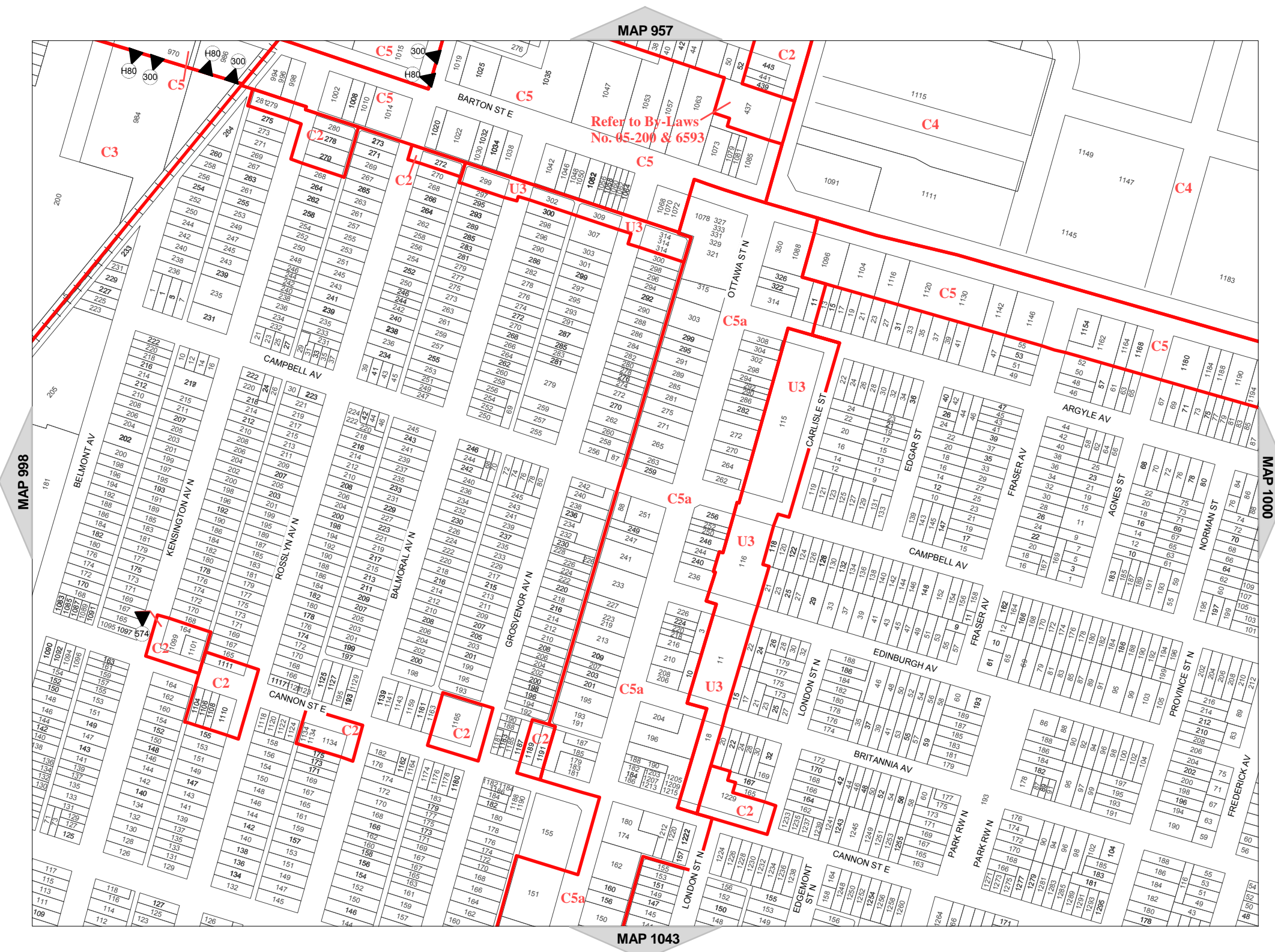
Note: Features in the Legend may not appear in each individual map for every batch series of map

NORTH



SCALE 1 : 3,332

MAP 999 of Schedule 'A'



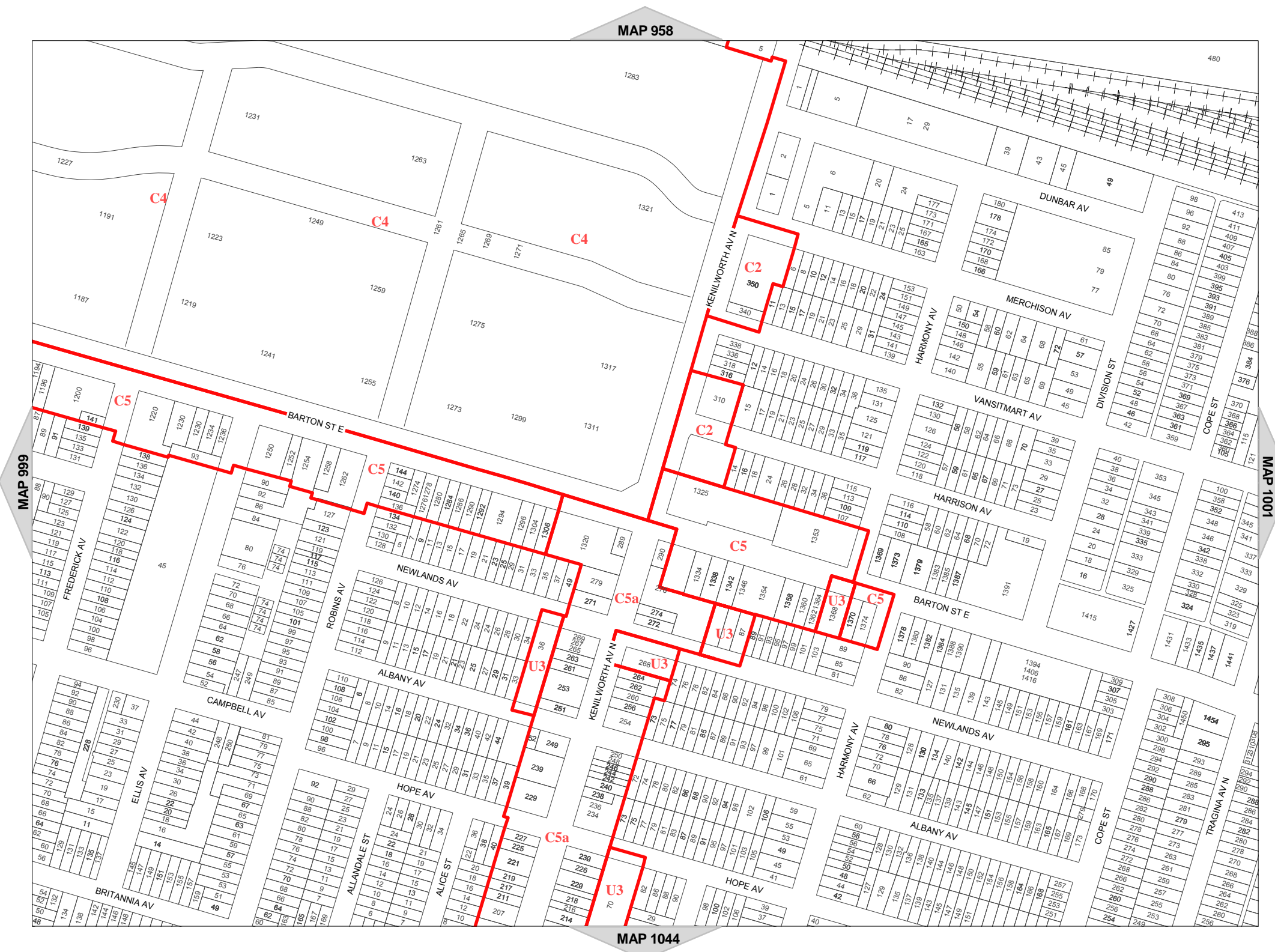
Appendix "B1" to Report PED16100(b)  
Page 63 of 255



Hamilton  
City of Hamilton  
Zoning By-Law 05-200

DRAFT

Map Reference Number	By-Law Number	Effective Date of By-Law



Legend

- Special Exception
- Holding Provision
- Urban Boundary
- Zoning Boundary
- C.A. Regulated Area
- Lake
- Railway

Note: Features in the Legend may not appear in each individual map for every batch series of map



SCALE 1 : 3,332

MAP 1000 of Schedule 'A'

Appendix "B1" to Report PED16100(b)  
Page 64 of 255





Hamilton  
City of Hamilton  
Zoning By-Law 05-200

DRAFT

Map Reference Number	By-Law Number	Effective Date of By-Law

Legend

- Special Exception
- Holding Provision
- Urban Boundary
- Zoning Boundary
- C.A. Regulated Area
- Lake
- Railway

Note: Features in the Legend may not appear in each individual map for every batch series of map

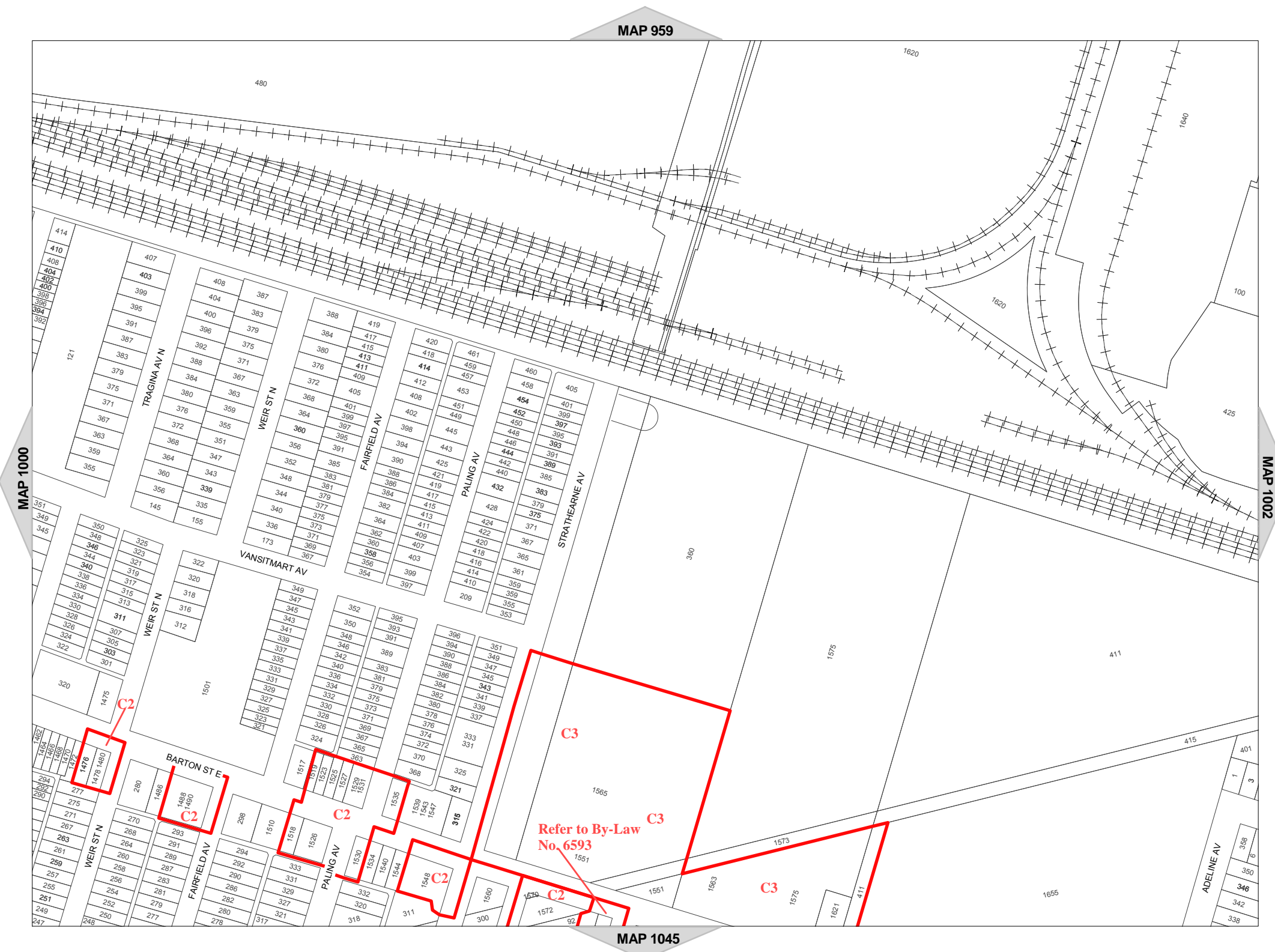
NORTH



SCALE 1 : 3,332

MAP 1001 of Schedule 'A'

Appendix "B1" to Report PED16100(b)  
Page 65 of 255





Hamilton  
City of Hamilton  
Zoning By-Law 05-200

DRAFT

Map Reference Number	By-Law Number	Effective Date of By-Law



Legend

- Special Exception
- Holding Provision
- Urban Boundary
- Zoning Boundary
- C.A. Regulated Area
- Lake
- Railway

Note: Features in the Legend may not appear in each individual map for every batch series of map

NORTH



SCALE 1 : 3,332

MAP 1038 of Schedule 'A'

Appendix "B1" to Report PED16100(b)  
Page 66 of 255



Hamilton  
City of Hamilton  
Zoning By-Law 05-200

DRAFT

Map Reference Number	By-Law Number	Effective Date of By-Law

Legend

- Special Exception
- Holding Provision
- Urban Boundary
- Zoning Boundary
- C.A. Regulated Area
- Lake
- Railway

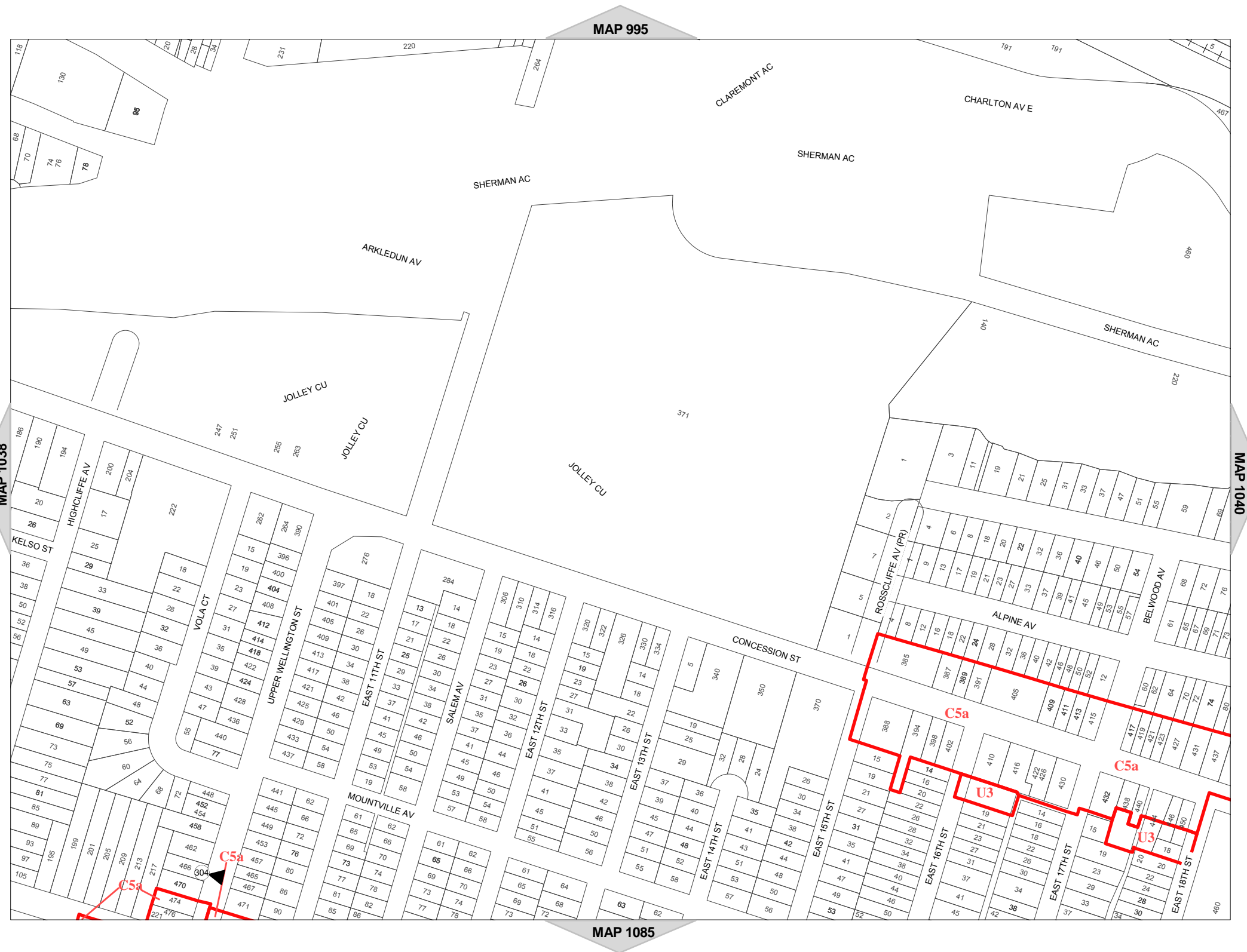
Note: Features in the Legend may not appear in each individual map for every batch series of map

NORTH



SCALE 1 : 3,332

MAP 1039 of Schedule 'A'

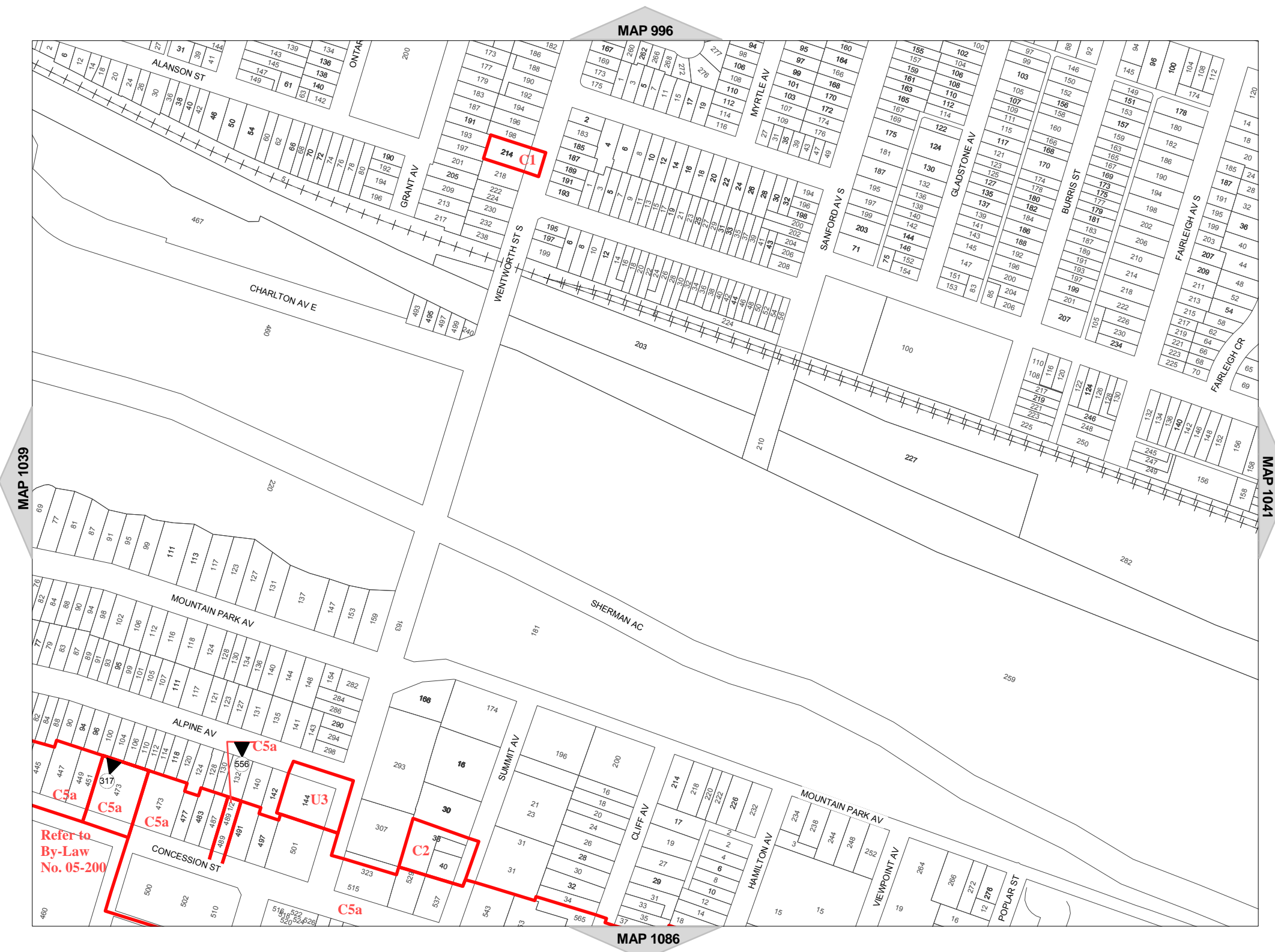




Hamilton  
City of Hamilton  
Zoning By-Law 05-200

DRAFT

Map Reference Number	By-Law Number	Effective Date of By-Law



Refer to  
By-Law  
No. 05-200

- Legend
- Special Exception
  - Holding Provision
  - Urban Boundary
  - Zoning Boundary
  - C.A. Regulated Area
  - Lake
  - Railway

Note: Features in the Legend may not appear in each individual map for every batch series of map



SCALE 1 : 3,332

MAP 1040 of Schedule 'A'

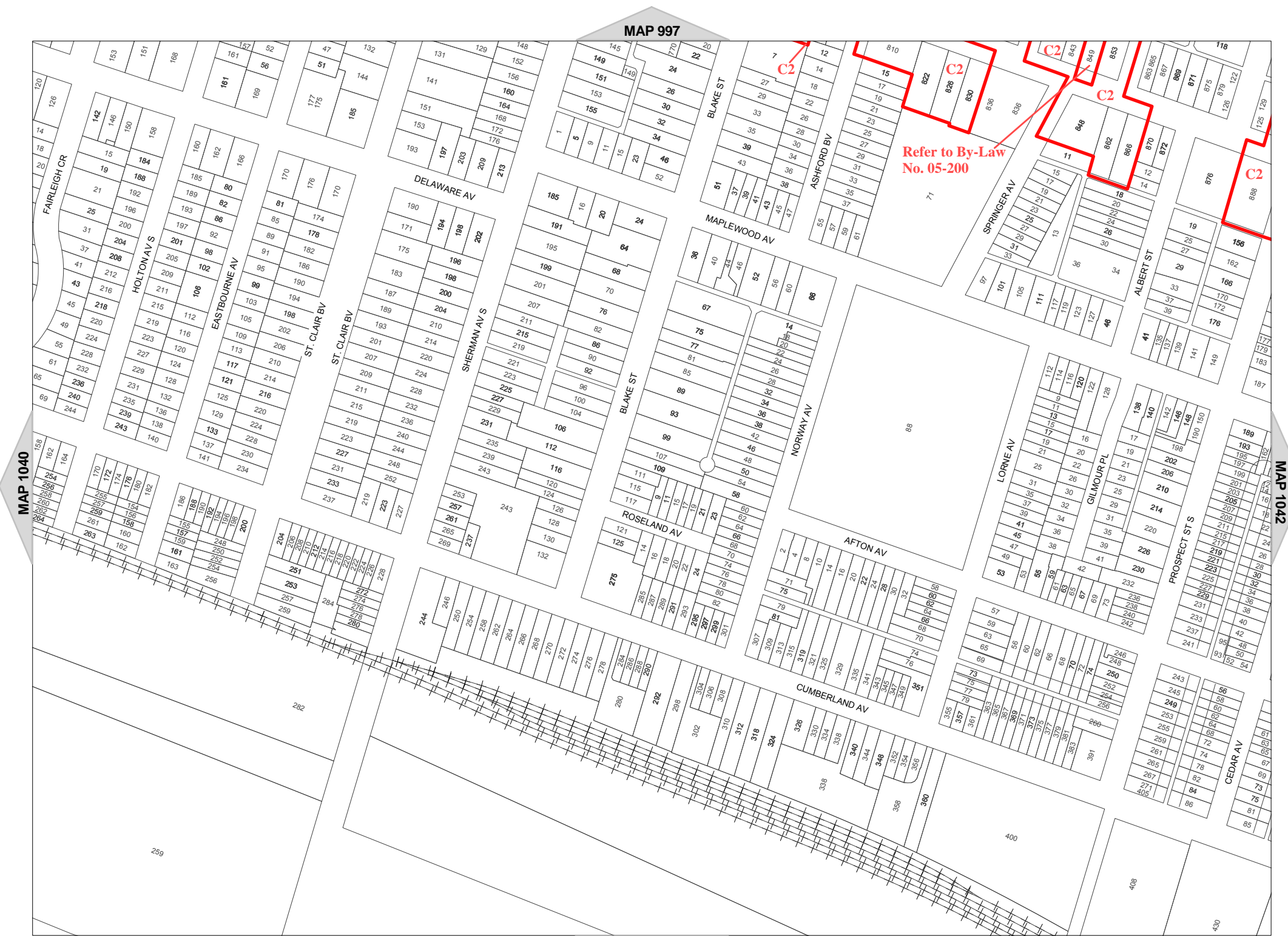
Appendix "B1" to Report PED16100(b)  
Page 68 of 255



Hamilton  
City of Hamilton  
Zoning By-Law 05-200

DRAFT

Map Reference Number	By-Law Number	Effective Date of By-Law



Legend

- Special Exception
- Holding Provision
- Urban Boundary
- Zoning Boundary
- C.A. Regulated Area
- Lake
- Railway

Note: Features in the Legend may not appear in each individual map for every batch series of map



SCALE 1 : 3,332

MAP 1041 of Schedule 'A'

Appendix "B1" to Report PED16100(b)  
Page 69 of 255



Hamilton  
City of Hamilton  
Zoning By-Law 05-200

DRAFT

Map Reference Number	By-Law Number	Effective Date of By-Law

Legend

- Special Exception
- Holding Provision
- Urban Boundary
- Zoning Boundary
- C.A. Regulated Area
- Lake
- Railway

Note: Features in the Legend may not appear in each individual map for every batch series of map

NORTH



SCALE 1 : 3,332

MAP 1042 of Schedule 'A'

Appendix "B1" to Report PED16100(b)  
Page 70 of 255

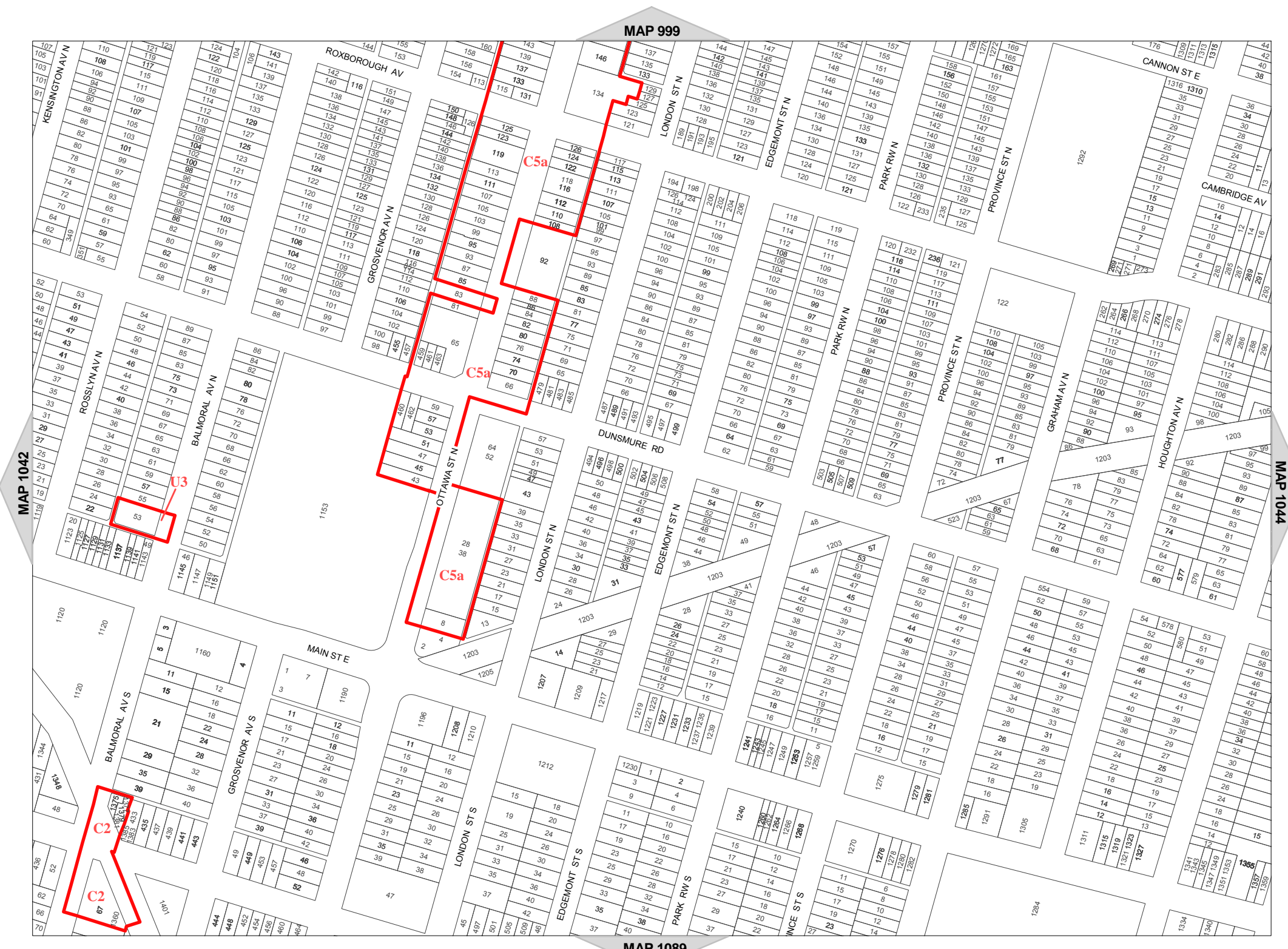




Hamilton  
City of Hamilton  
Zoning By-Law 05-200

DRAFT

Map Reference Number	By-Law Number	Effective Date of By-Law



Legend

- Special Exception
- Holding Provision
- Urban Boundary
- Zoning Boundary
- C.A. Regulated Area
- Lake
- Railway

Note: Features in the Legend may not appear in each individual map for every batch series of map



SCALE 1 : 3,332

MAP 1043 of Schedule 'A'

Appendix "B1" to Report PED16100(b)  
Page 71 of 255



Hamilton  
City of Hamilton  
Zoning By-Law 05-200

DRAFT

Map Reference Number	By-Law Number	Effective Date of By-Law

Legend

- Special Exception
- Holding Provision
- Urban Boundary
- Zoning Boundary
- C.A. Regulated Area
- Lake
- Railway

Note: Features in the Legend may not appear in each individual map for every batch series of map

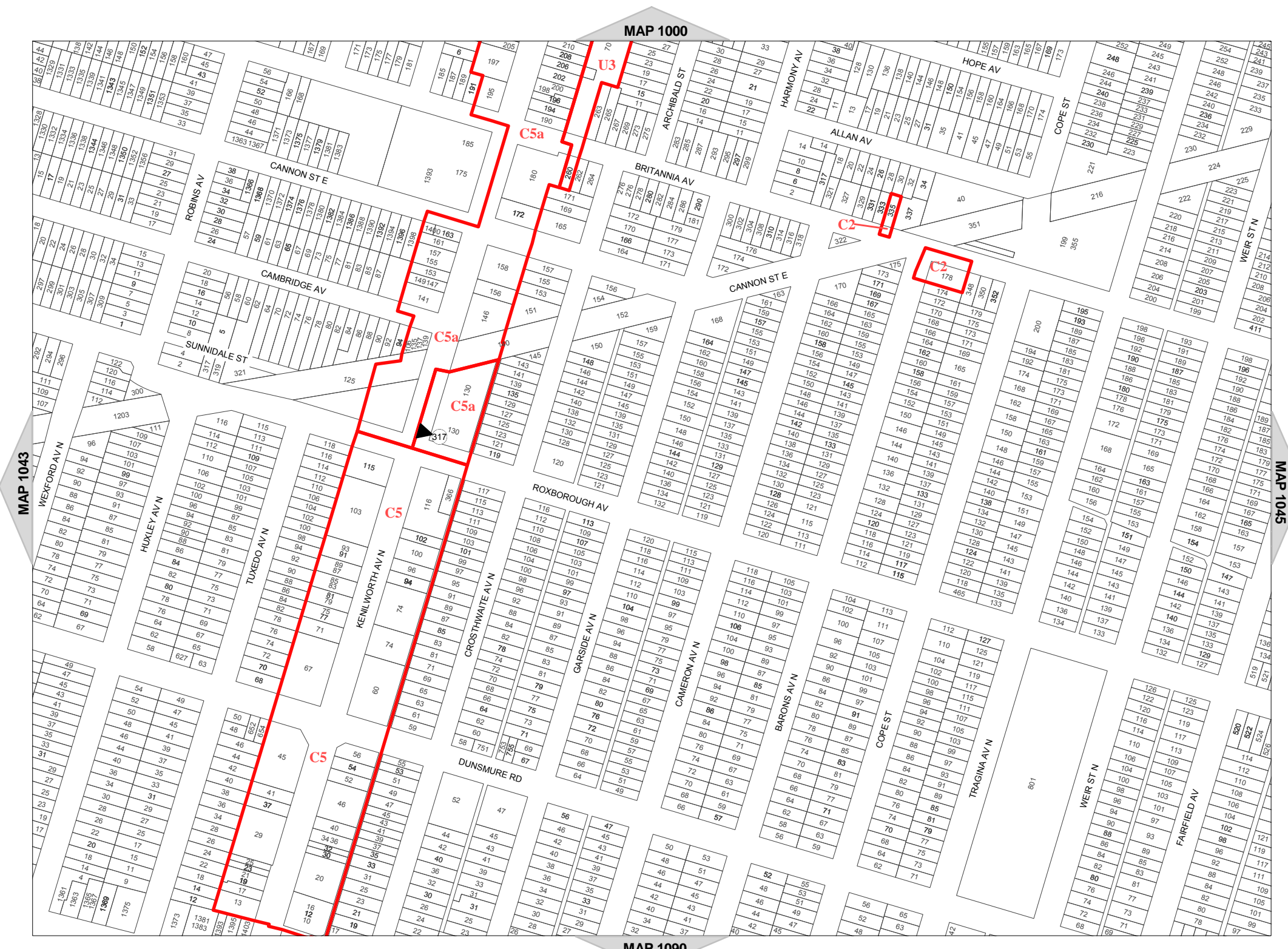
NORTH



SCALE 1 : 3,332

MAP 1044 of Schedule 'A'

Appendix "B1" to Report PED16100(b)  
Page 72 of 255



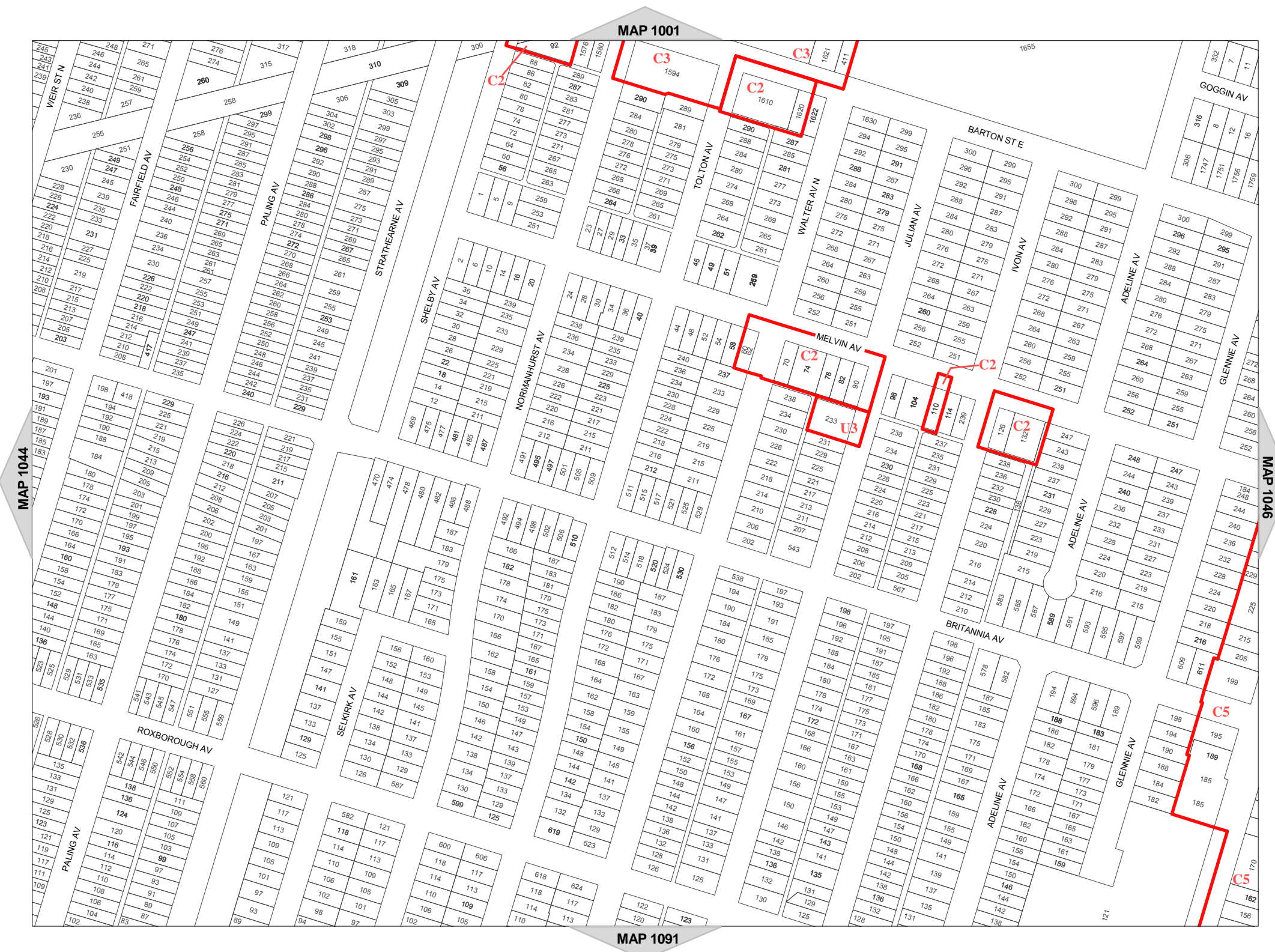




Hamilton  
City of Hamilton  
Zoning By-Law 05-200

DRAFT

Map Reference Number	By-Law Number	Effective Date of By-Law



Legend

- Special Exception
- Holding Provision
- Urban Boundary
- Zoning Boundary
- C.A. Regulated Area
- Lake
- Railway

Note: Features in the Legend may not appear in each individual map for every batch series of map

NORTH



SCALE 1 : 3,332

MAP 1045 of Schedule 'A'

Appendix "B1" to Report PED16100(b)  
Page 73 of 255



Hamilton  
City of Hamilton  
Zoning By-Law 05-200

DRAFT

Map Reference Number	By-Law Number	Effective Date of By-Law

Legend

- Special Exception
- Holding Provision
- Urban Boundary
- Zoning Boundary
- C.A. Regulated Area
- Lake
- Railway

Note: Features in the Legend may not appear in each individual map for every batch series of map

NORTH



SCALE 1 : 3,332

MAP 1046 of Schedule 'A'

Appendix "B1" to Report PED16100(b)  
Page 74 of 255





Hamilton  
City of Hamilton  
Zoning By-Law 05-200

DRAFT

Map Reference Number	By-Law Number	Effective Date of By-Law

Legend

- Special Exception
- Holding Provision
- Urban Boundary
- Zoning Boundary
- C.A. Regulated Area
- Lake
- Railway

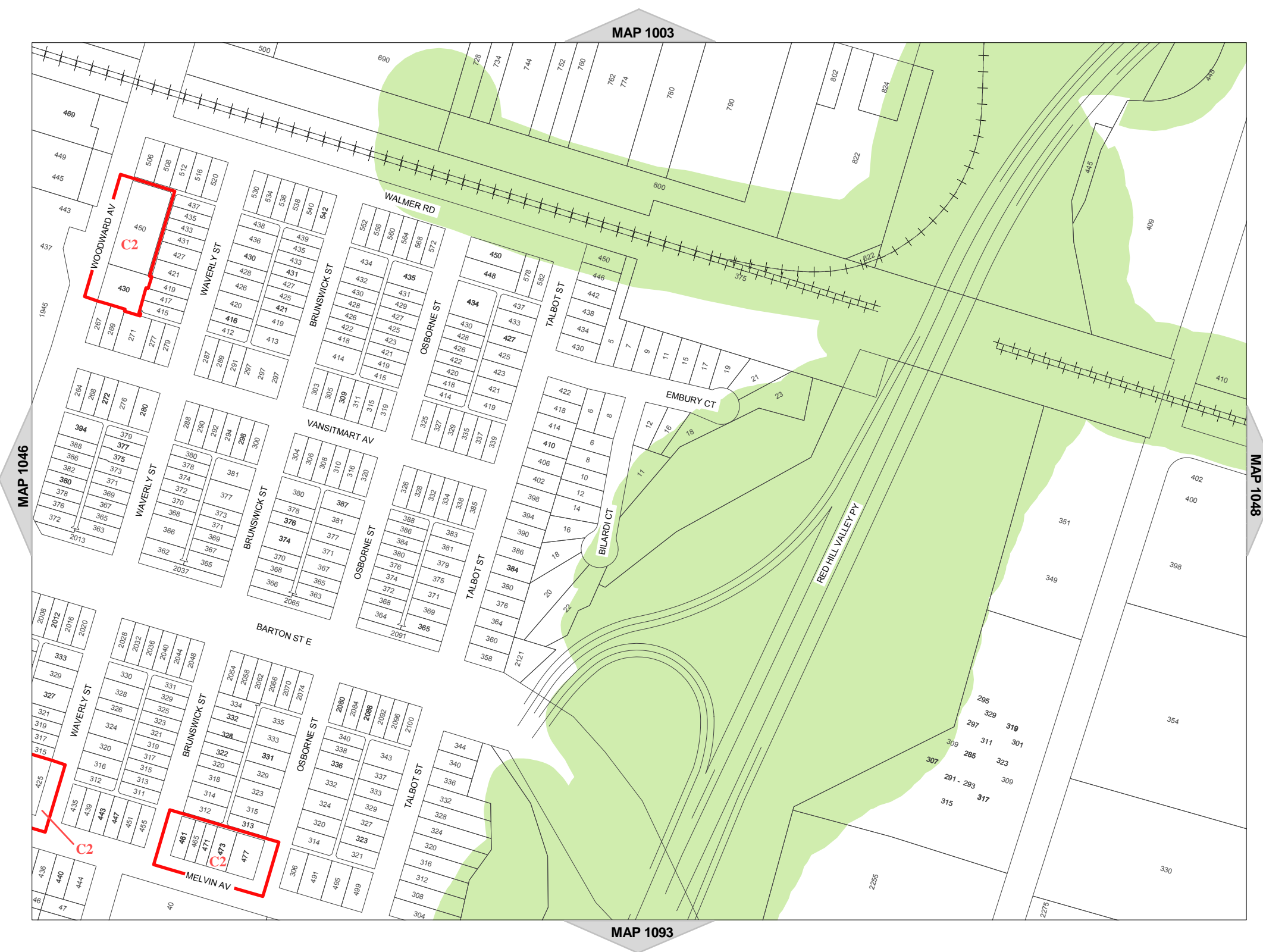
Note: Features in the Legend may not appear in each individual map for every batch series of map

NORTH



SCALE 1 : 3,332

MAP 1047 of Schedule 'A'



Appendix "B1" to Report PED16100(b)  
Page 75 of 255



Hamilton  
City of Hamilton  
Zoning By-Law 05-200

DRAFT

Map Reference Number	By-Law Number	Effective Date of By-Law

Legend

- Special Exception
- Holding Provision
- Urban Boundary
- Zoning Boundary
- C.A. Regulated Area
- Lake
- Railway

Note: Features in the Legend may not appear in each individual map for every batch series of map

NORTH



SCALE 1 : 3,332

MAP 1048 of Schedule 'A'



Appendix "B1" to Report PED16100(b)  
Page 76 of 255



Hamilton  
City of Hamilton  
Zoning By-Law 05-200

DRAFT

Map Reference Number	By-Law Number	Effective Date of By-Law

Legend

- Special Exception
- Holding Provision
- Urban Boundary
- Zoning Boundary
- C.A. Regulated Area
- Lake
- Railway

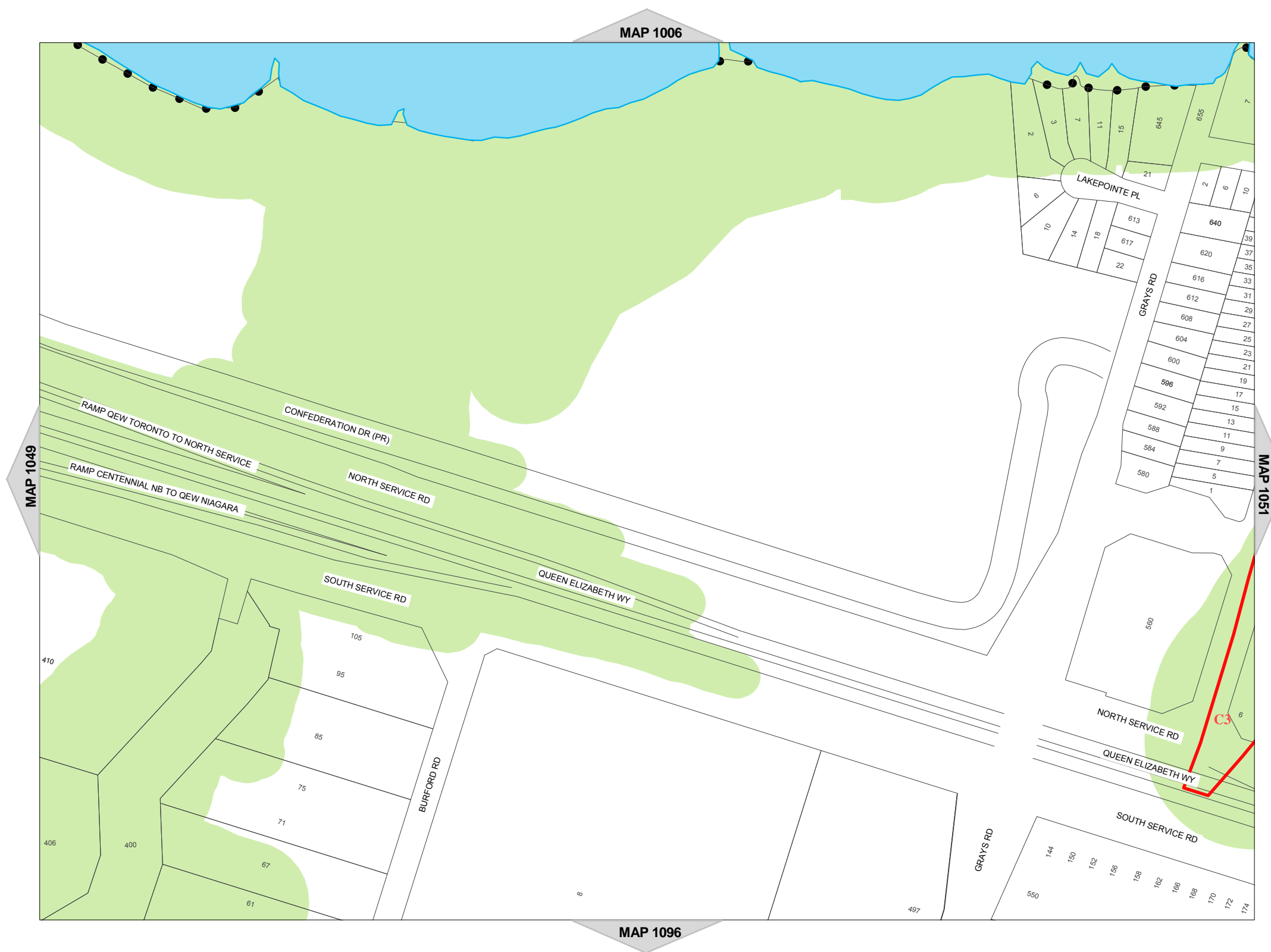
Note: Features in the Legend may not appear in each individual map for every batch series of map

NORTH



SCALE 1 : 3,332

MAP 1050 of Schedule 'A'



Appendix "B1" to Report PED16100(b)  
Page 77 of 255



Hamilton  
City of Hamilton  
Zoning By-Law 05-200

DRAFT

Map Reference Number	By-Law Number	Effective Date of By-Law

Legend

- Special Exception
- Holding Provision
- Urban Boundary
- Zoning Boundary
- C.A. Regulated Area
- Lake
- Railway

Note: Features in the Legend may not appear in each individual map for every batch series of map

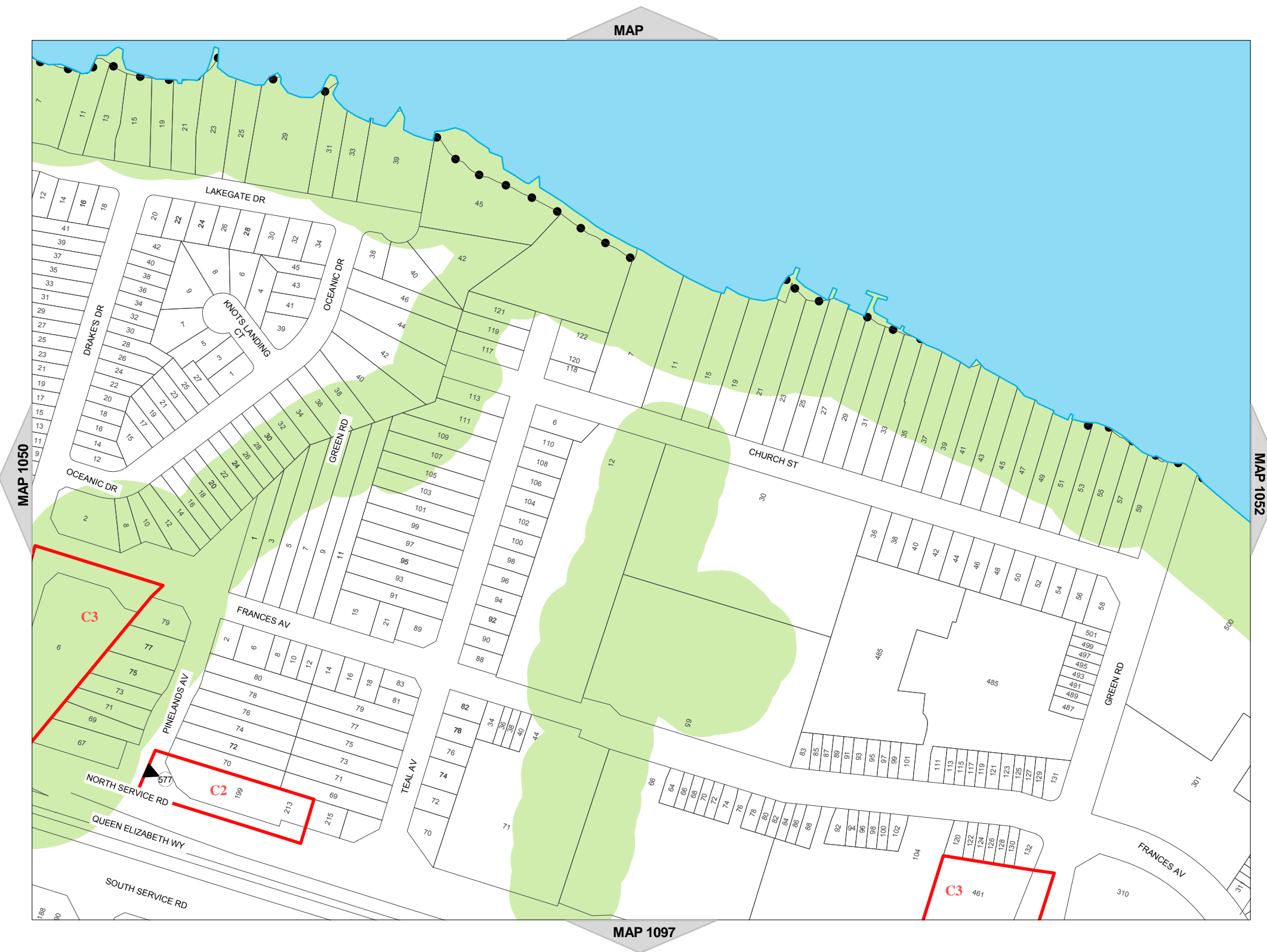
NORTH



SCALE 1 : 3,332

MAP 1051 of Schedule 'A'

Appendix "B1" to Report PED16100(b)  
Page 78 of 255

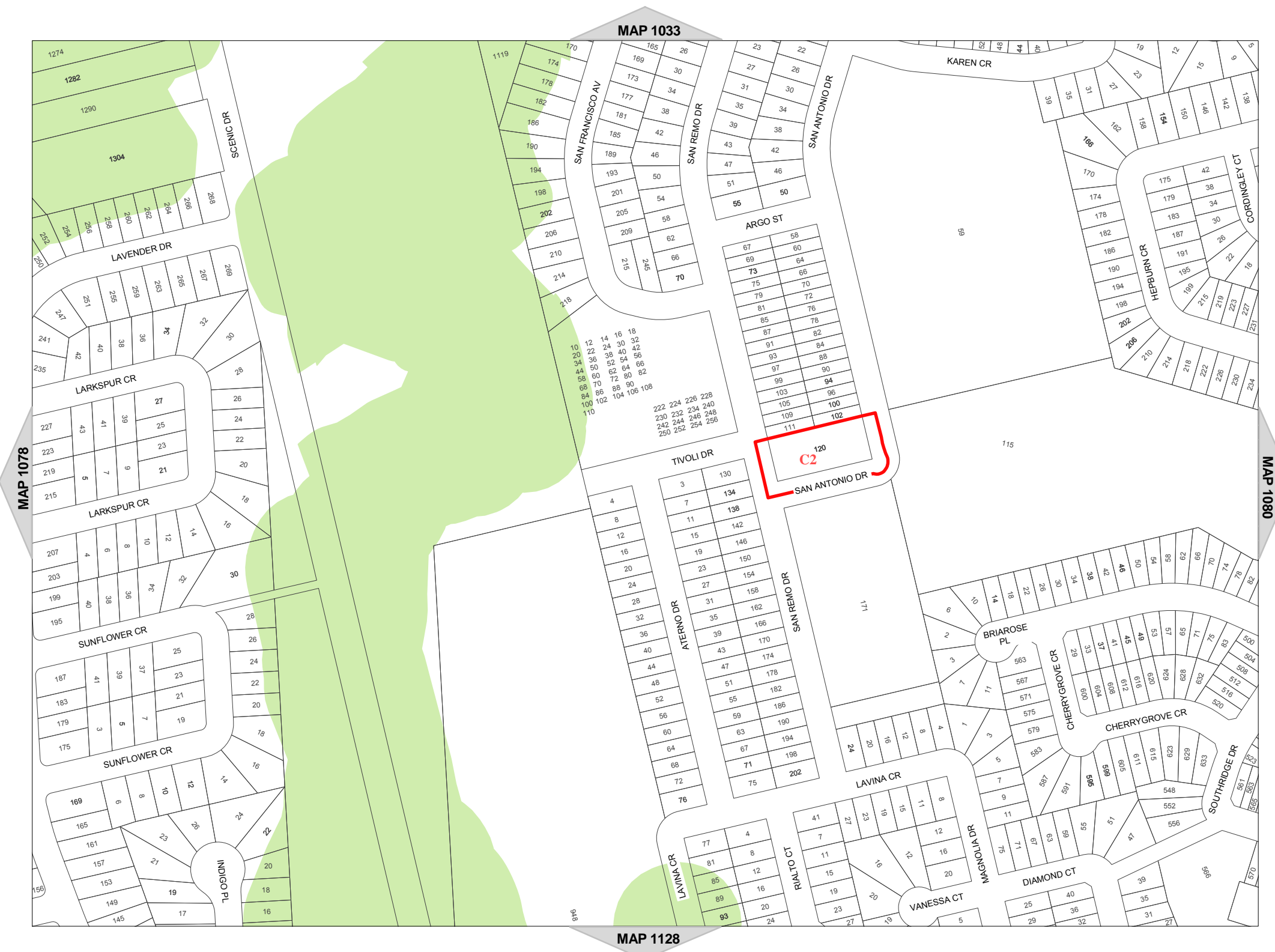




Hamilton  
City of Hamilton  
Zoning By-Law 05-200

DRAFT

Map Reference Number	By-Law Number	Effective Date of By-Law



Legend

- Special Exception
- Holding Provision
- Urban Boundary
- Zoning Boundary
- C.A. Regulated Area
- Lake
- Railway

Note: Features in the Legend may not appear in each individual map for every batch series of map

NORTH



SCALE 1 : 3,332

MAP 1079 of Schedule 'A'



Hamilton  
City of Hamilton  
Zoning By-Law 05-200

DRAFT

Map Reference Number	By-Law Number	Effective Date of By-Law

Legend

- Special Exception
- Holding Provision
- Urban Boundary
- Zoning Boundary
- C.A. Regulated Area
- Lake
- Railway

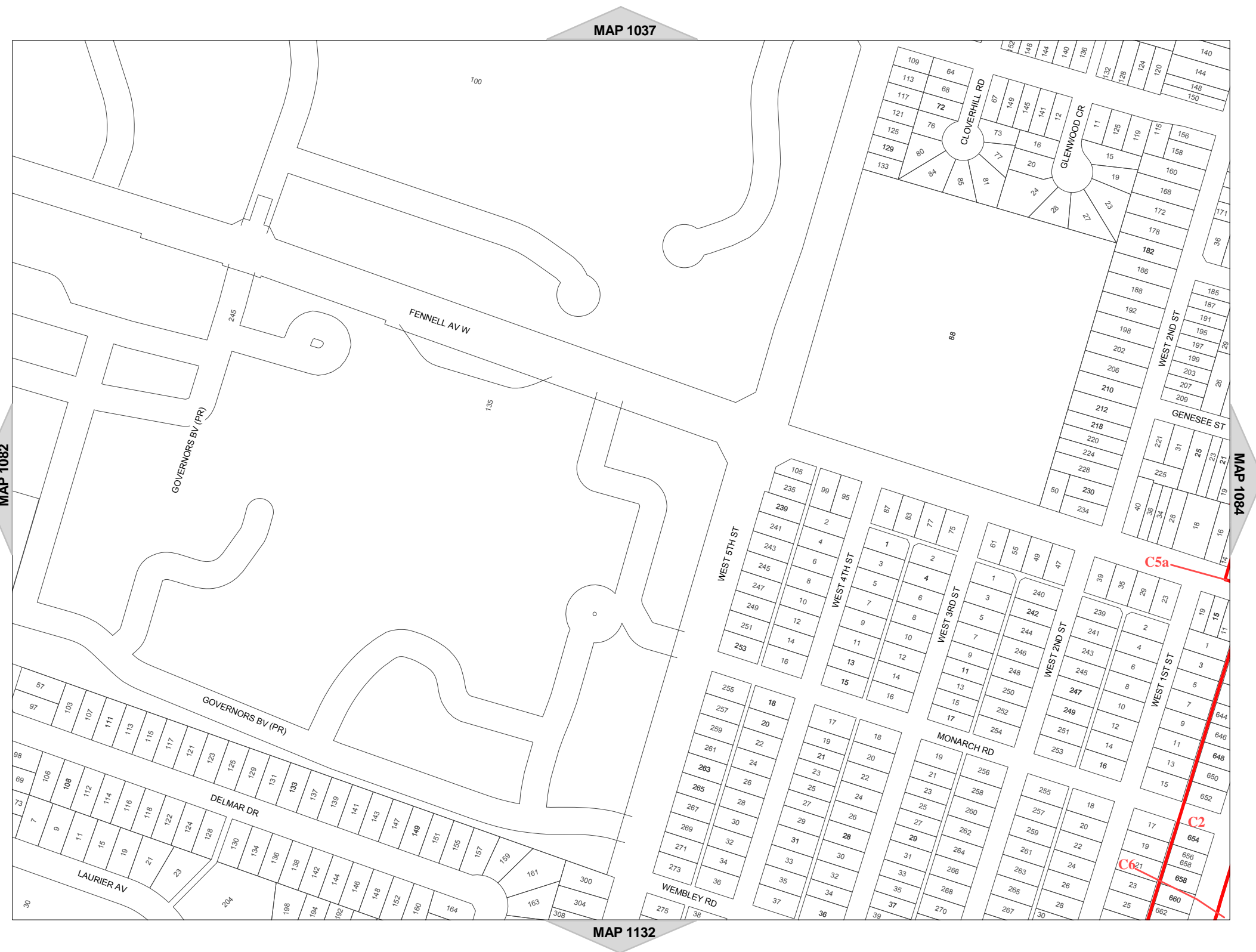
Note: Features in the Legend may not appear in each individual map for every batch series of map

NORTH



SCALE 1 : 3,332

MAP 1083 of Schedule 'A'







Hamilton  
City of Hamilton  
Zoning By-Law 05-200

DRAFT

Map Reference Number	By-Law Number	Effective Date of By-Law

Legend

- Special Exception
- Holding Provision
- Urban Boundary
- Zoning Boundary
- C.A. Regulated Area
- Lake
- Railway

Note: Features in the Legend may not appear in each individual map for every batch series of map

NORTH



SCALE 1 : 3,332

MAP 1084 of Schedule 'A'





Hamilton  
City of Hamilton  
Zoning By-Law 05-200

DRAFT

Map Reference Number	By-Law Number	Effective Date of By-Law

Legend

- Special Exception
- Holding Provision
- Urban Boundary
- Zoning Boundary
- C.A. Regulated Area
- Lake
- Railway

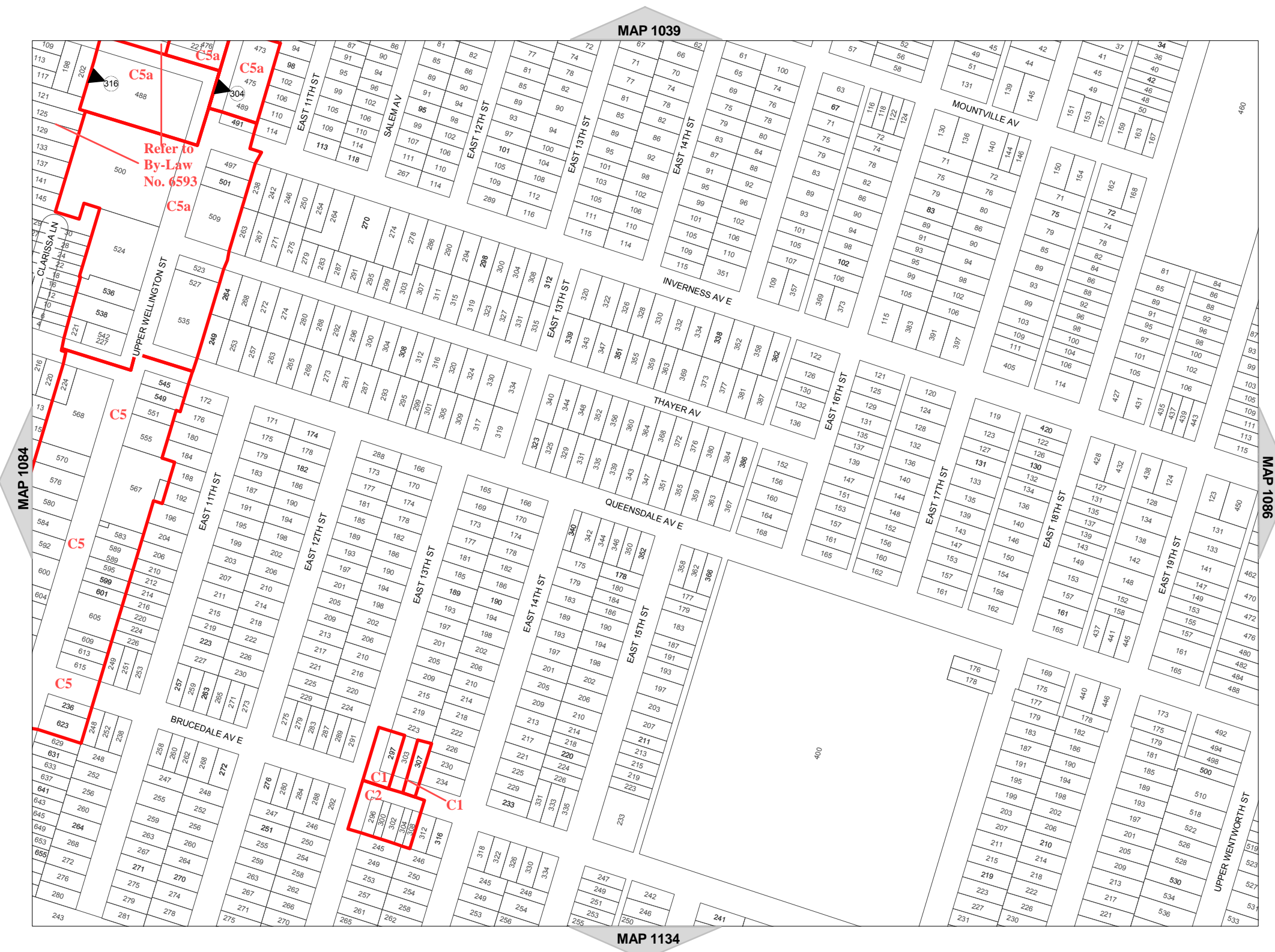
Note: Features in the Legend may not appear in each individual map for every batch series of map

NORTH



SCALE 1 : 3,332

MAP 1085 of Schedule 'A'





Hamilton  
City of Hamilton  
Zoning By-Law 05-200

DRAFT

Map Reference Number	By-Law Number	Effective Date of By-Law

Legend

- Special Exception
- Holding Provision
- Urban Boundary
- Zoning Boundary
- C.A. Regulated Area
- Lake
- Railway

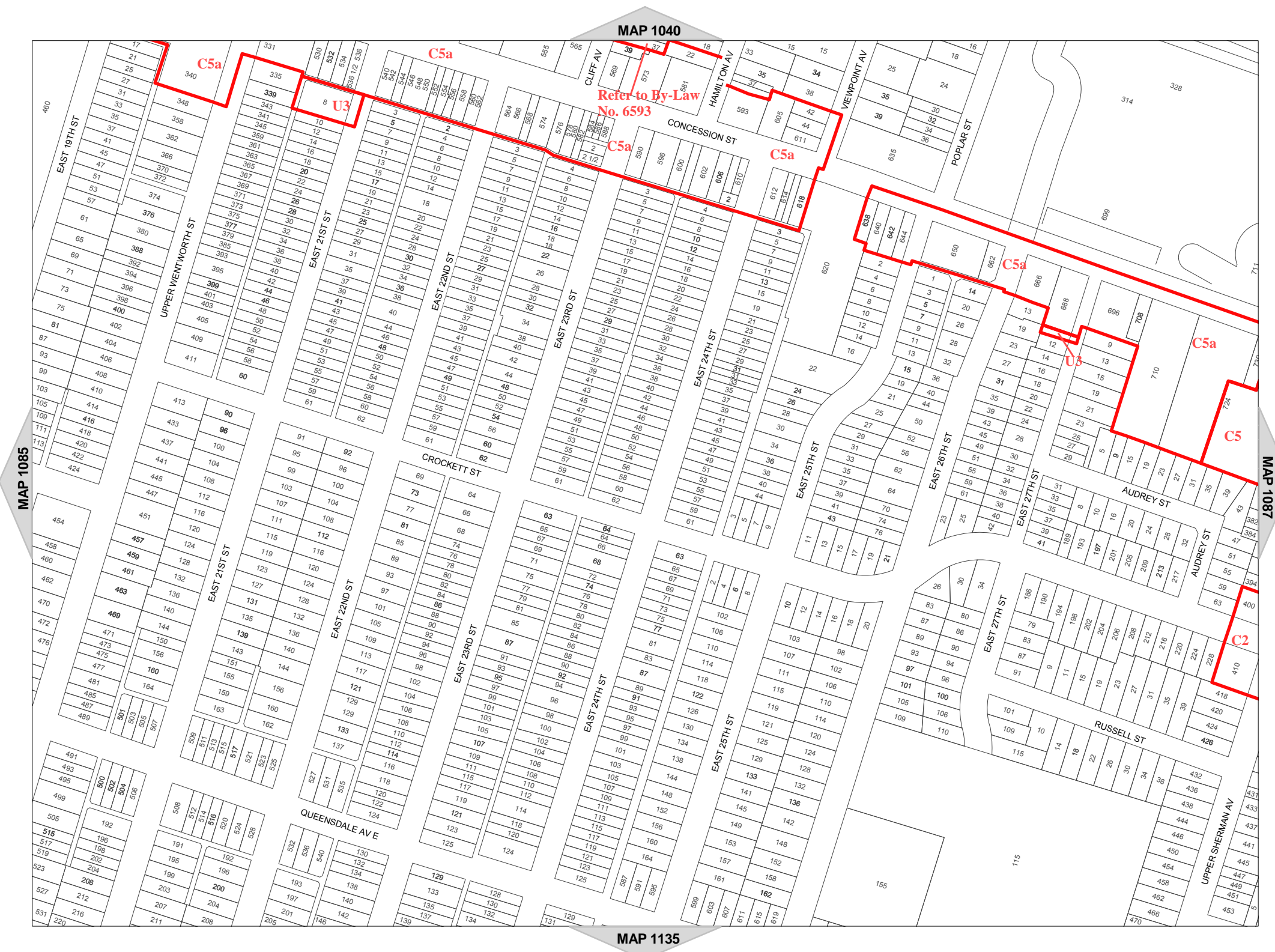
Note: Features in the Legend may not appear in each individual map for every batch series of map

NORTH



SCALE 1 : 3,332

MAP 1086 of Schedule 'A'



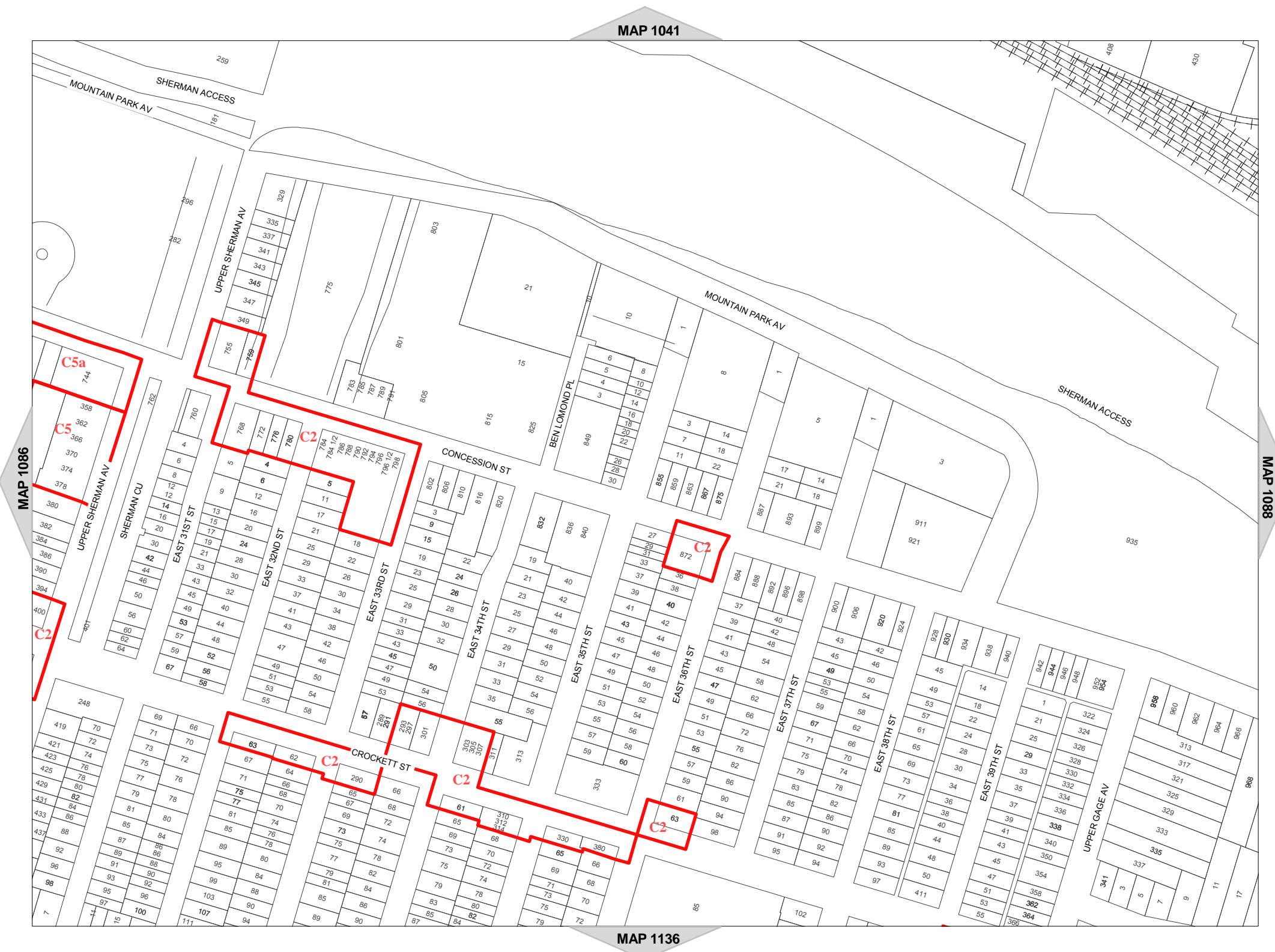
Appendix "B1" to Report PED16100(b)  
Page 83 of 255



Hamilton  
City of Hamilton  
Zoning By-Law 05-200

DRAFT

Map Reference Number	By-Law Number	Effective Date of By-Law



Legend

- Special Exception
- Holding Provision
- Urban Boundary
- Zoning Boundary
- C.A. Regulated Area
- Lake
- Railway

Note: Features in the Legend may not appear in each individual map for every batch series of map

NORTH



SCALE 1 : 3,332

MAP 1087 of Schedule 'A'



Hamilton  
City of Hamilton  
Zoning By-Law 05-200

DRAFT

Map Reference Number	By-Law Number	Effective Date of By-Law



Legend

- Special Exception
- Holding Provision
- Urban Boundary
- Zoning Boundary
- C.A. Regulated Area
- Lake
- Railway

Note: Features in the Legend may not appear in each individual map for every batch series of map



SCALE 1 : 3,332

MAP 1089 of Schedule 'A'

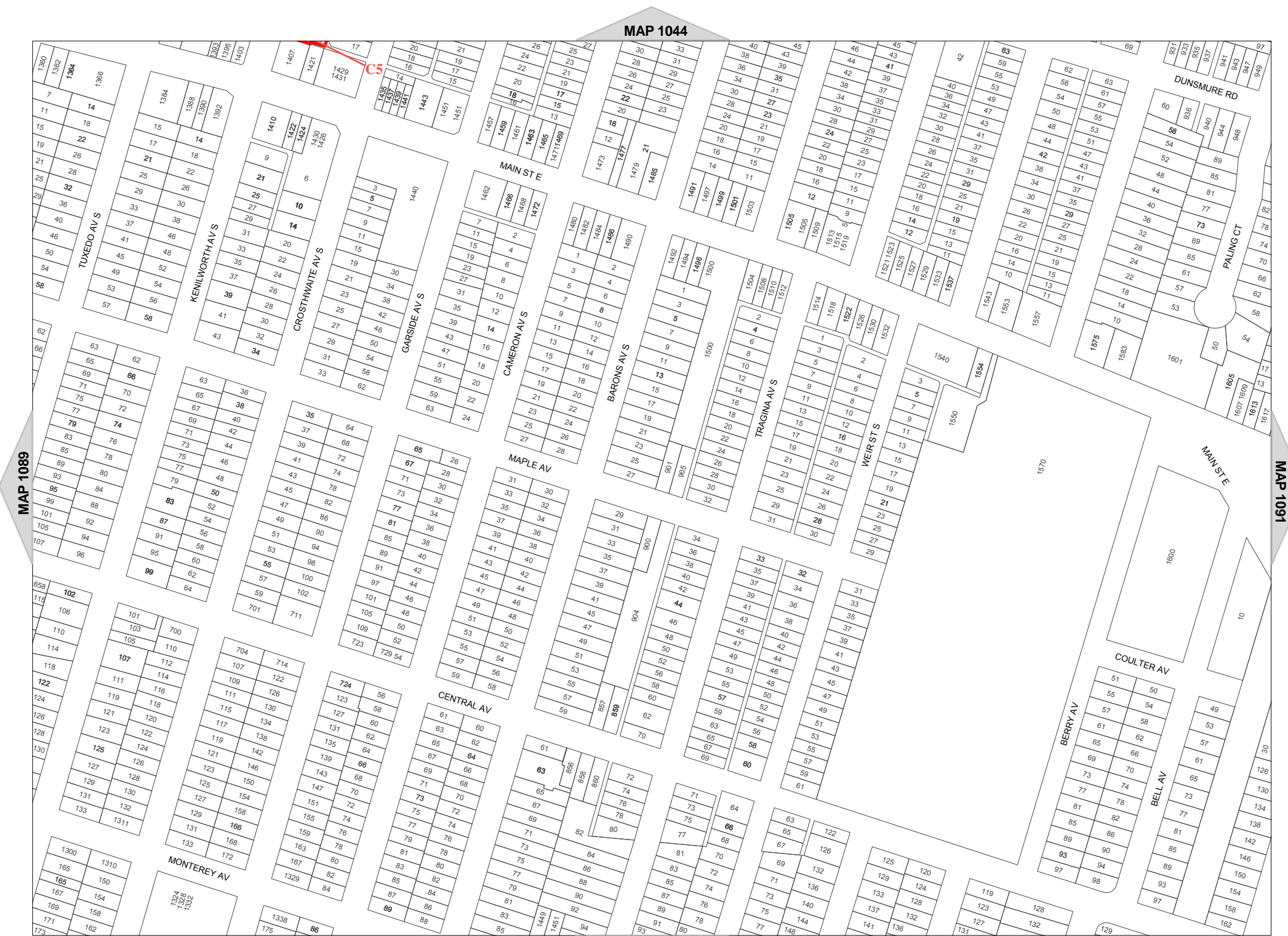
Appendix "B1" to Report PED16100(b)  
Page 85 of 255



Hamilton  
City of Hamilton  
Zoning By-Law 05-200

DRAFT

Map Reference Number	By-Law Number	Effective Date of By-Law



Legend

- Special Exception
- Holding Provision
- Urban Boundary
- Zoning Boundary
- C.A. Regulated Area
- Lake
- Railway

Note: Features in the Legend may not appear in each individual map for every batch series of map



SCALE 1 : 3,332

MAP 1090 of Schedule 'A'

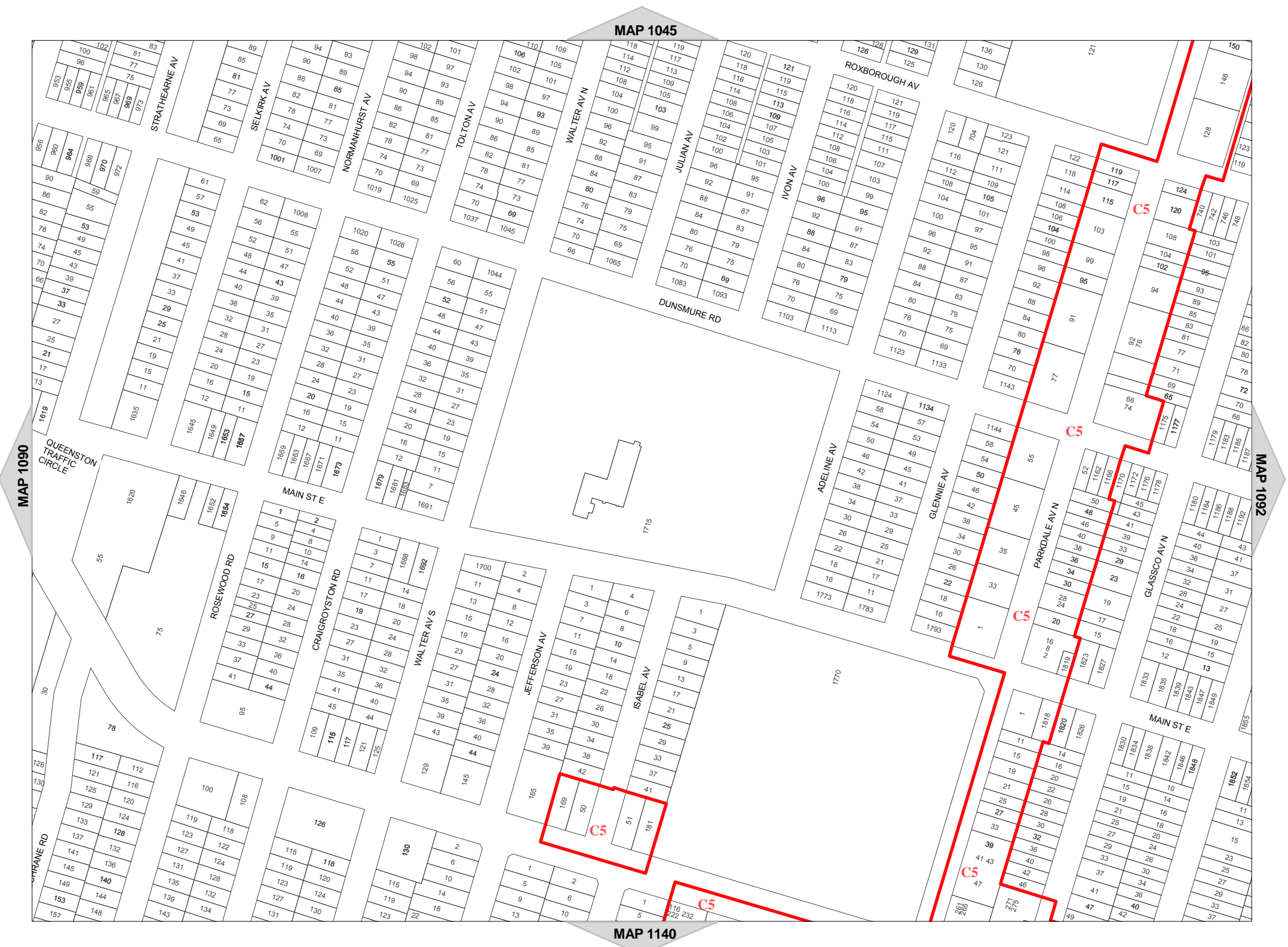
Appendix "B1" to Report PED16100(b)  
Page 86 of 255



Hamilton  
City of Hamilton  
Zoning By-Law 05-200

DRAFT

Map Reference Number	By-Law Number	Effective Date of By-Law



Legend

- Special Exception
- Holding Provision
- Urban Boundary
- Zoning Boundary
- C.A. Regulated Area
- Lake
- Railway

Note: Features in the Legend may not appear in each individual map for every batch series of map

NORTH



SCALE 1 : 3,332

MAP 1091 of Schedule 'A'

Appendix "B1" to Report PED16100(b)  
Page 87 of 255



Hamilton  
City of Hamilton  
Zoning By-Law 05-200

DRAFT

Map Reference Number	By-Law Number	Effective Date of By-Law



Legend

- Special Exception
- Holding Provision
- Urban Boundary
- Zoning Boundary
- C.A. Regulated Area
- Lake
- Railway

Note: Features in the Legend may not appear in each individual map for every batch series of map

NORTH



SCALE 1 : 3,332

MAP 1092 of Schedule 'A'

Appendix "B1" to Report PED16100(b)  
Page 88 of 255





Hamilton  
City of Hamilton  
Zoning By-Law 05-200

DRAFT

Map Reference Number	By-Law Number	Effective Date of By-Law

Legend

- Special Exception
- Holding Provision
- Urban Boundary
- Zoning Boundary
- C.A. Regulated Area
- Lake
- Railway

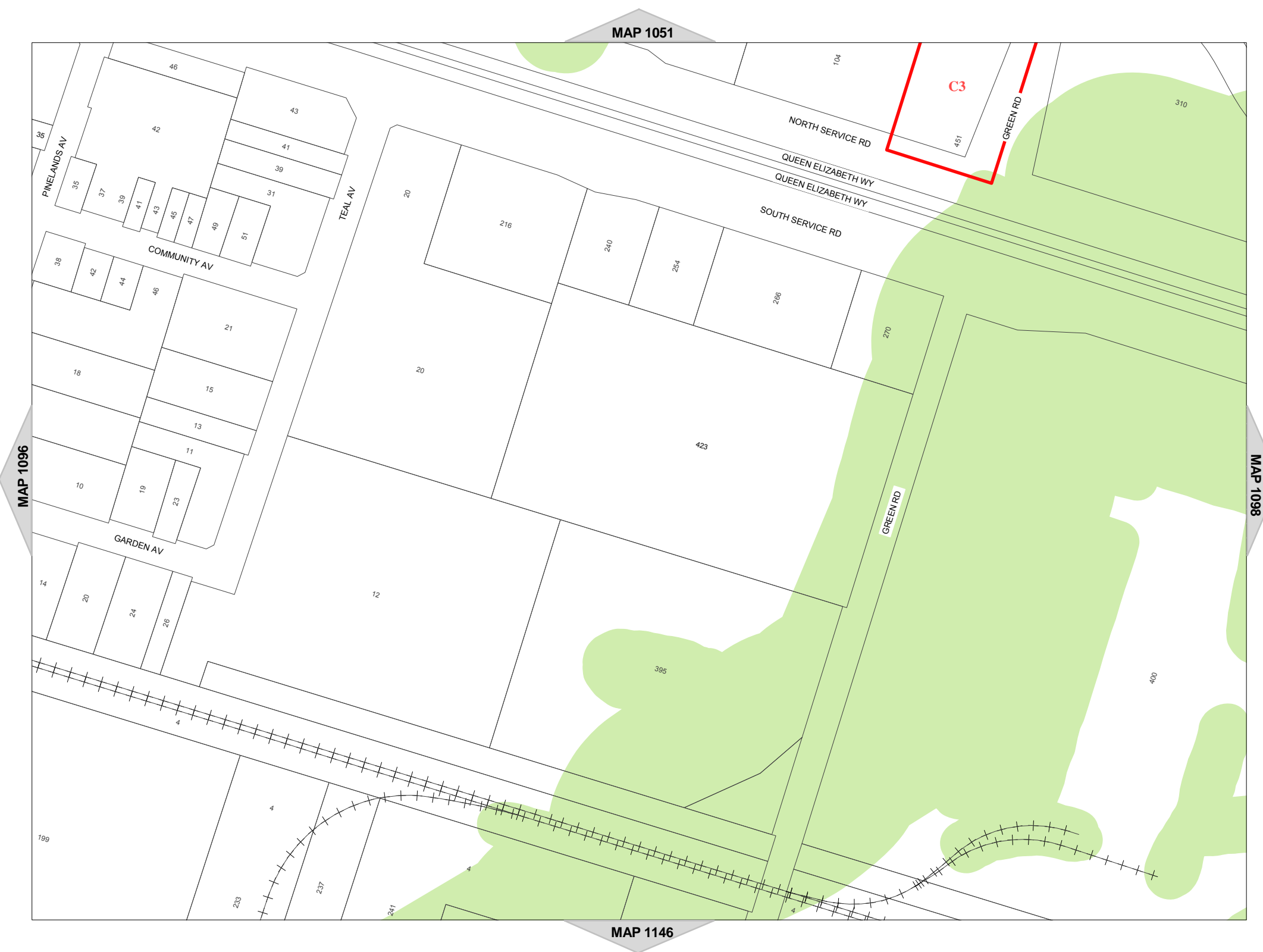
Note: Features in the Legend may not appear in each individual map for every batch series of map

NORTH



SCALE 1 : 3,332

MAP 1097 of Schedule 'A'



Appendix "B1" to Report PED16100(b)  
Page 89 of 255



Hamilton  
City of Hamilton  
Zoning By-Law 05-200

DRAFT

Map Reference Number	By-Law Number	Effective Date of By-Law

Legend

- Special Exception
- Holding Provision
- Urban Boundary
- Zoning Boundary
- C.A. Regulated Area
- Lake
- Railway

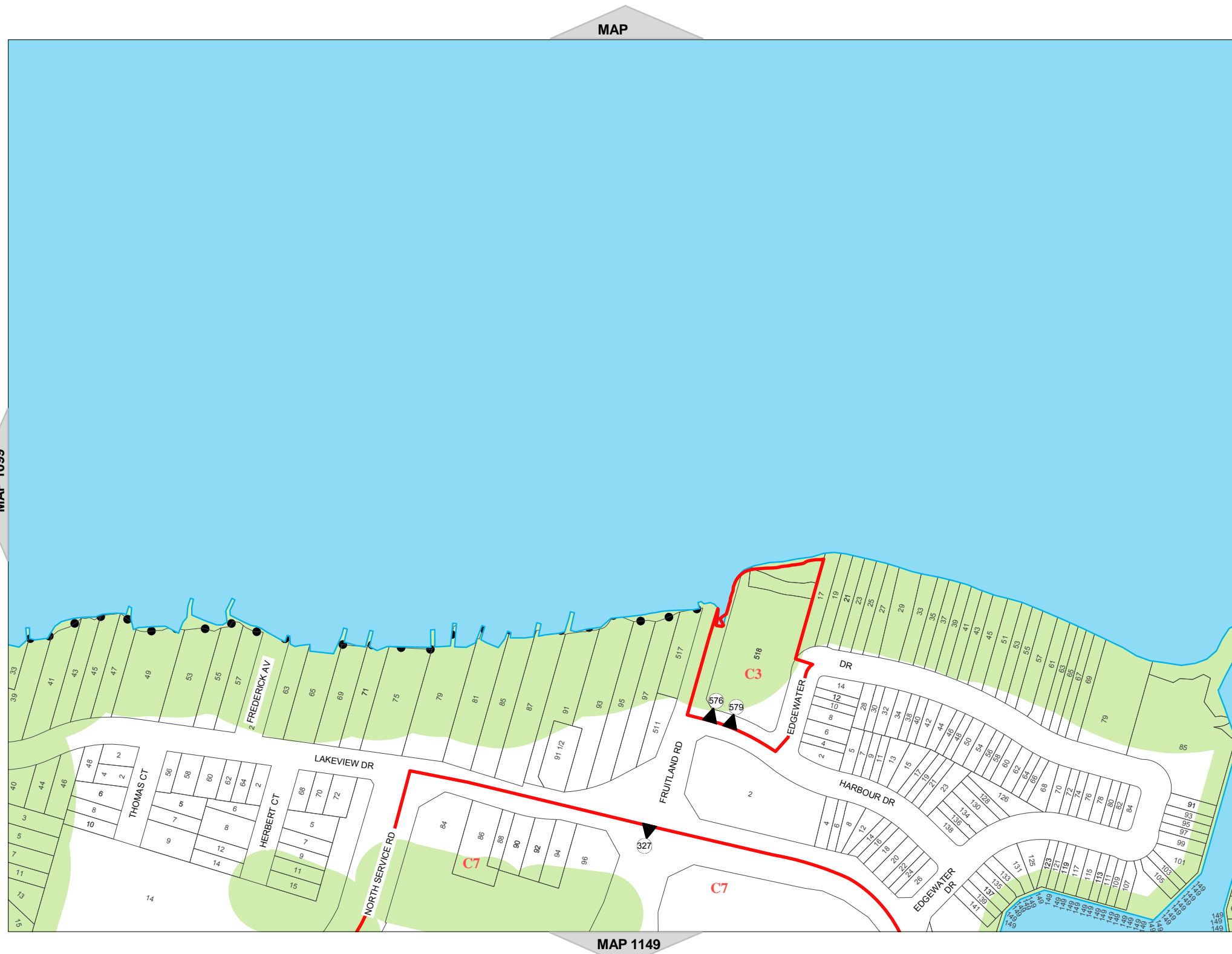
Note: Features in the Legend may not appear in each individual map for every batch series of map

NORTH



SCALE 1 : 3,332

MAP 1100 of Schedule 'A'



MAP

MAP 1099

MAP 1101

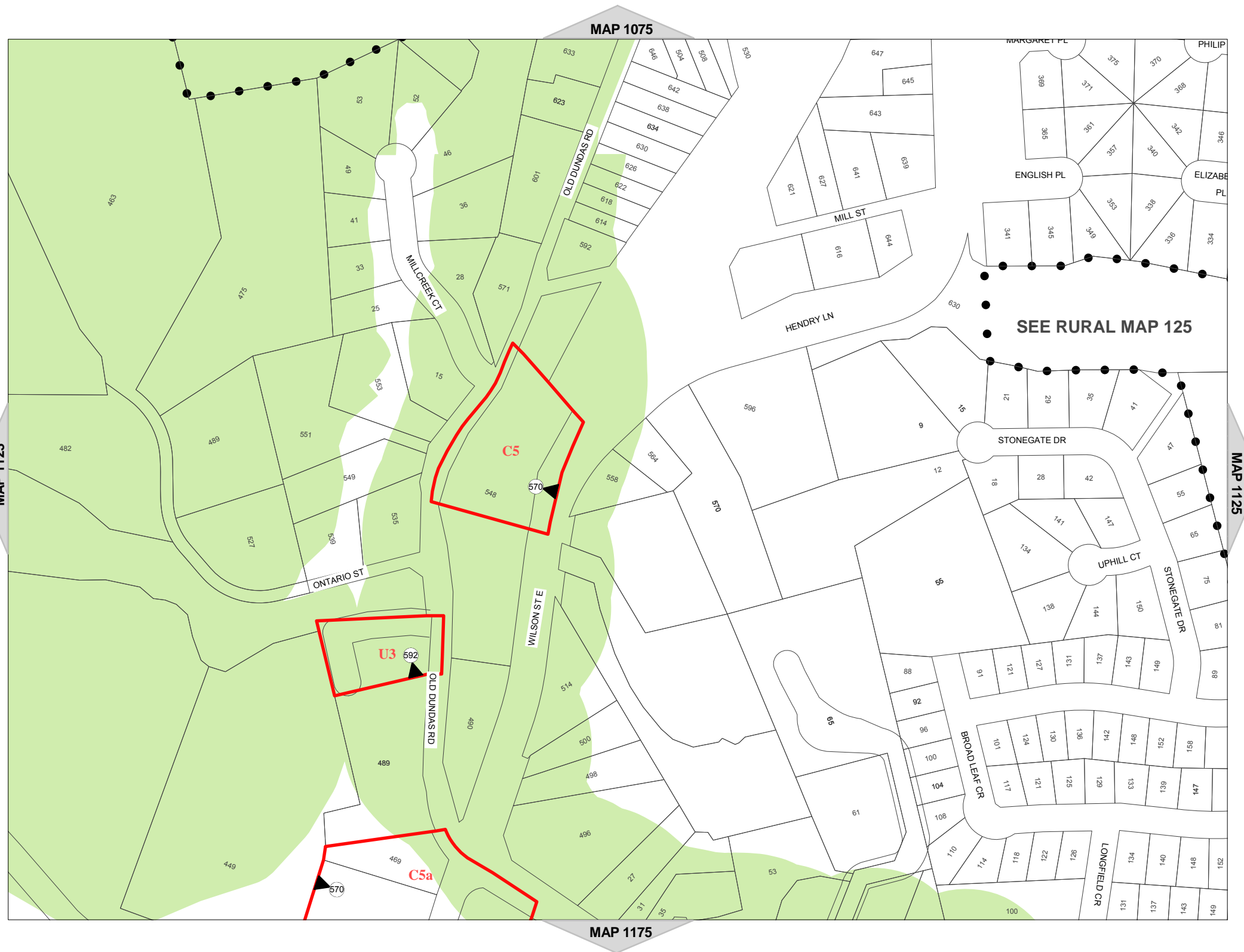
MAP 1149



Hamilton  
City of Hamilton  
Zoning By-Law 05-200

DRAFT

Map Reference Number	By-Law Number	Effective Date of By-Law



- Legend
- Special Exception
  - Holding Provision
  - Urban Boundary
  - Zoning Boundary
  - C.A. Regulated Area
  - Lake
  - Railway

Note: Features in the Legend may not appear in each individual map for every batch series of map



SCALE 1 : 3,332

MAP 1124 of Schedule 'A'

Appendix "B1" to Report PED16100(b)  
Page 91 of 255



Hamilton  
City of Hamilton  
Zoning By-Law 05-200

DRAFT

Map Reference Number	By-Law Number	Effective Date of By-Law

Legend

- Special Exception
- Holding Provision
- Urban Boundary
- Zoning Boundary
- C.A. Regulated Area
- Lake
- Railway

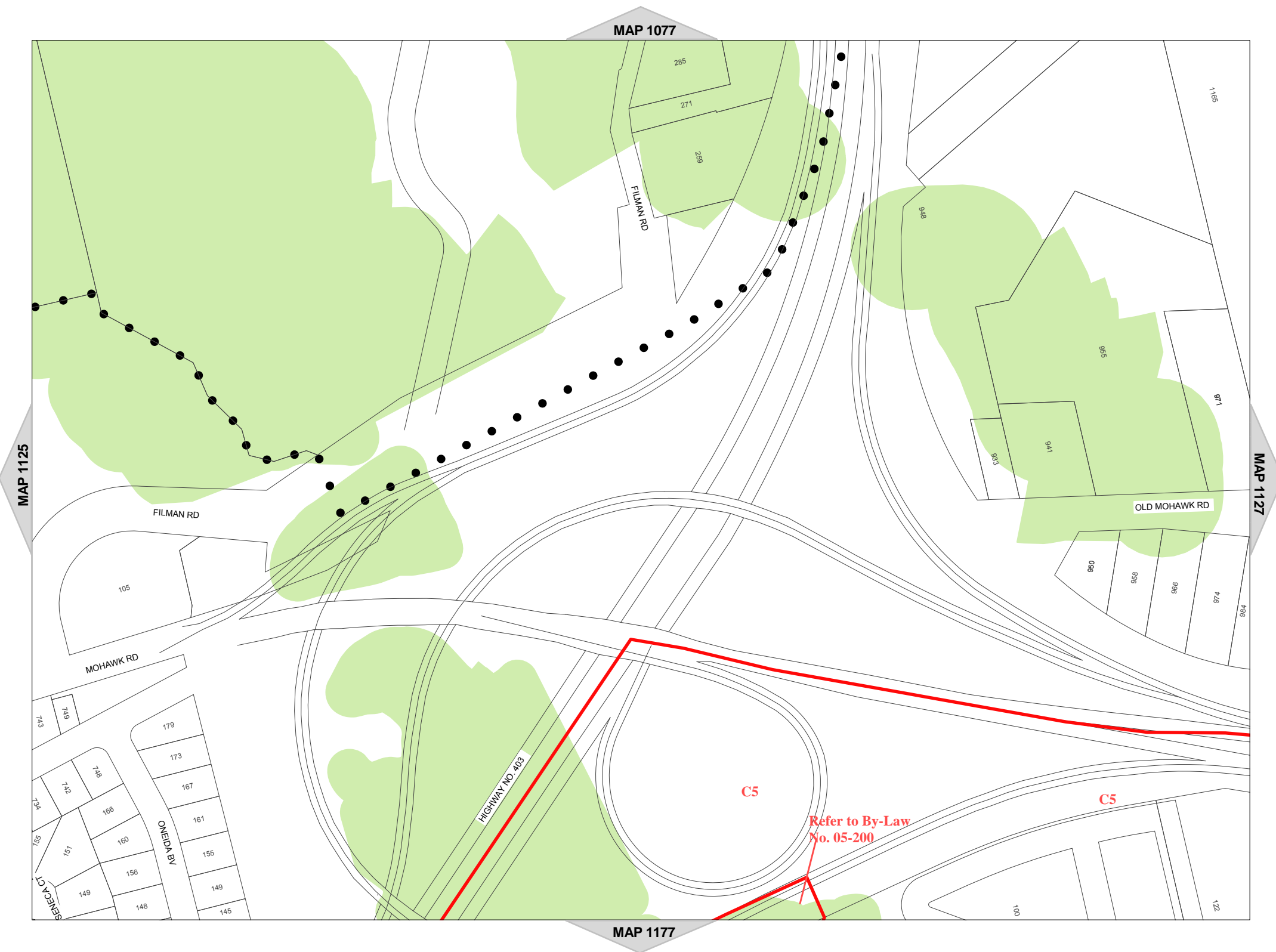
Note: Features in the Legend may not appear in each individual map for every batch series of map

NORTH



SCALE 1 : 3,332

MAP 1126 of Schedule 'A'



Appendix "B1" to Report PED16100(b)  
Page 92 of 255



Hamilton  
City of Hamilton  
Zoning By-Law 05-200

DRAFT

Map Reference Number	By-Law Number	Effective Date of By-Law

Legend

- Special Exception
- Holding Provision
- Urban Boundary
- Zoning Boundary
- C.A. Regulated Area
- Lake
- Railway

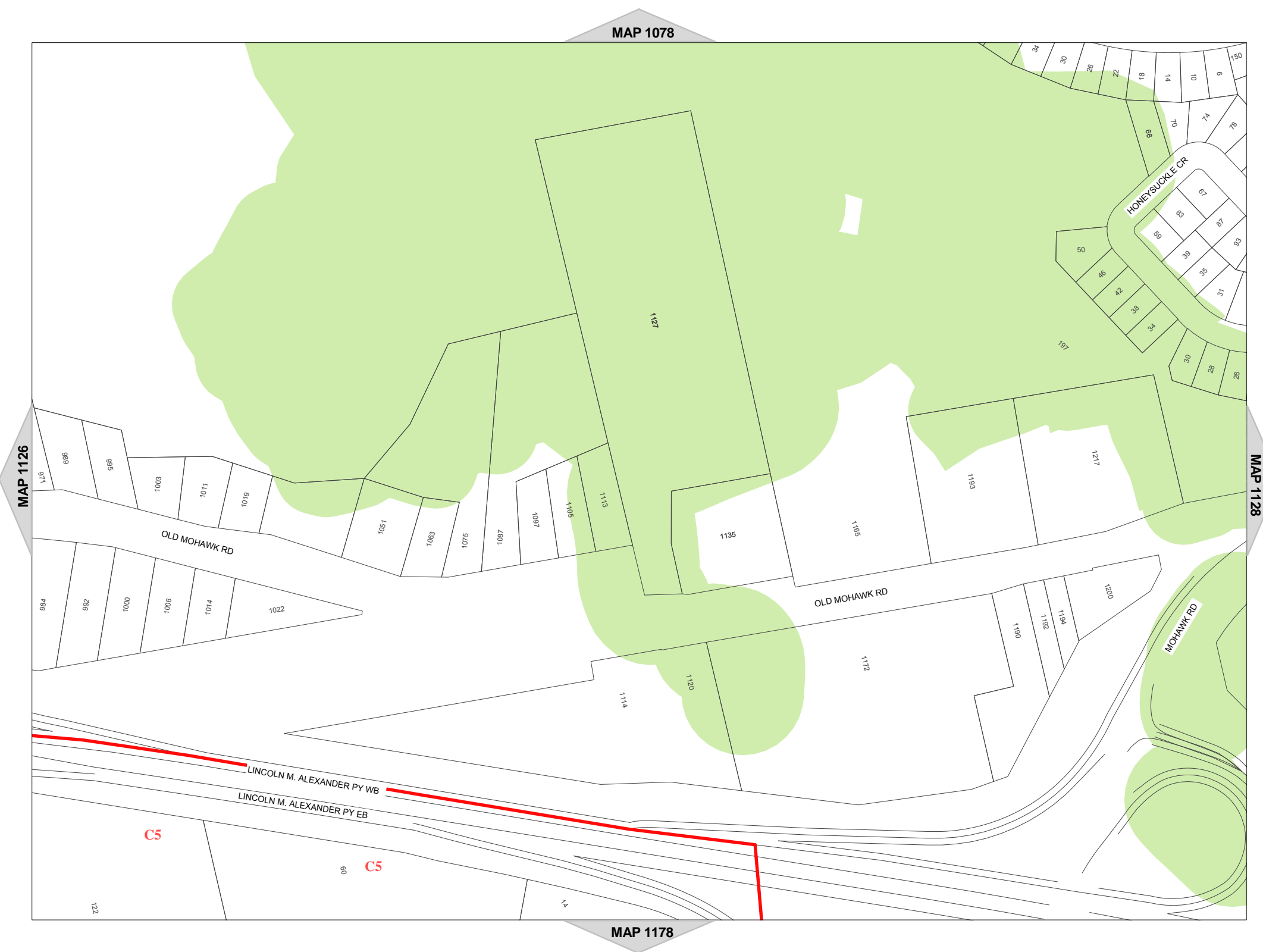
Note: Features in the Legend may not appear in each individual map for every batch series of map

NORTH



SCALE 1 : 3,332

MAP 1127 of Schedule 'A'





Hamilton  
City of Hamilton  
Zoning By-Law 05-200

DRAFT

Map Reference Number	By-Law Number	Effective Date of By-Law

Legend

- Special Exception
- Holding Provision
- Urban Boundary
- Zoning Boundary
- C.A. Regulated Area
- Lake
- Railway

Note: Features in the Legend may not appear in each individual map for every batch series of map

NORTH



SCALE 1 : 3,332

MAP 1128 of Schedule 'A'



Appendix "B1" to Report PED16100(b)  
Page 94 of 255



Hamilton  
City of Hamilton  
Zoning By-Law 05-200

DRAFT

Map Reference Number	By-Law Number	Effective Date of By-Law

Legend

- Special Exception
- Holding Provision
- Urban Boundary
- Zoning Boundary
- C.A. Regulated Area
- Lake
- Railway

Note: Features in the Legend may not appear in each individual map for every batch series of map

NORTH



SCALE 1 : 3,332

MAP 1129 of Schedule 'A'



Appendix "B1" to Report PED16100(b)  
Page 95 of 255



Hamilton  
City of Hamilton  
Zoning By-Law 05-200


DRAFT

Map Reference Number	By-Law Number	Effective Date of By-Law



- Legend
- Special Exception
  - Holding Provision
  - Urban Boundary
  - Zoning Boundary
  - C.A. Regulated Area
  - Lake
  - Railway

Note: Features in the Legend may not appear in each individual map for every batch series of map



MAP 1130 of Schedule 'A'

Appendix "B1" to Report PED16100(b)  
Page 96 of 255

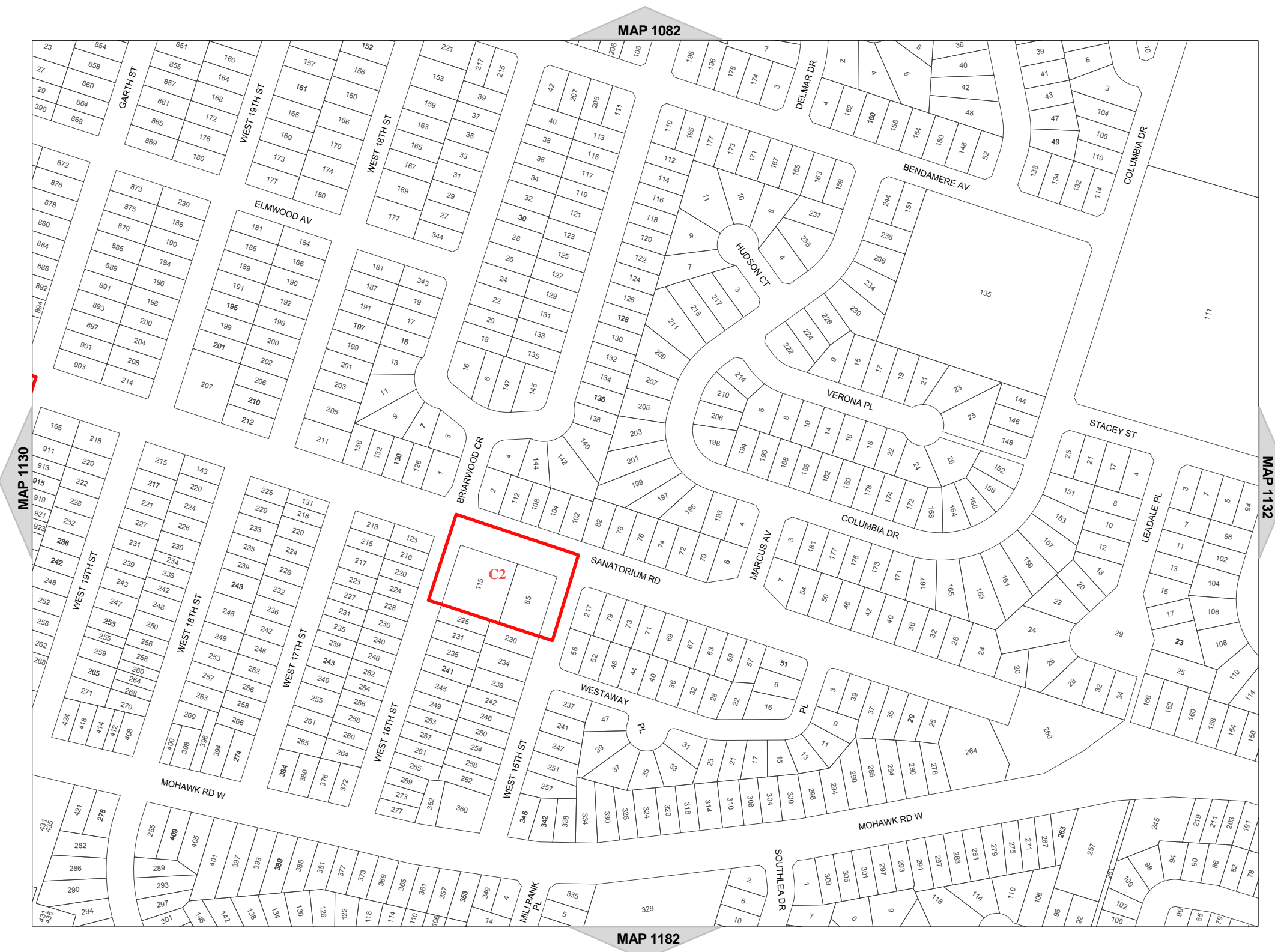




Hamilton  
City of Hamilton  
Zoning By-Law 05-200

DRAFT

Map Reference Number	By-Law Number	Effective Date of By-Law



Legend

- Special Exception
- Holding Provision
- Urban Boundary
- Zoning Boundary
- C.A. Regulated Area
- Lake
- Railway

Note: Features in the Legend may not appear in each individual map for every batch series of map



SCALE 1 : 3,332

MAP 1131 of Schedule 'A'

Appendix "B1" to Report PED16100(b)  
Page 97 of 255



Hamilton  
City of Hamilton  
Zoning By-Law 05-200

DRAFT

Map Reference Number	By-Law Number	Effective Date of By-Law

Legend

- Special Exception
- Holding Provision
- Urban Boundary
- Zoning Boundary
- C.A. Regulated Area
- Lake
- Railway

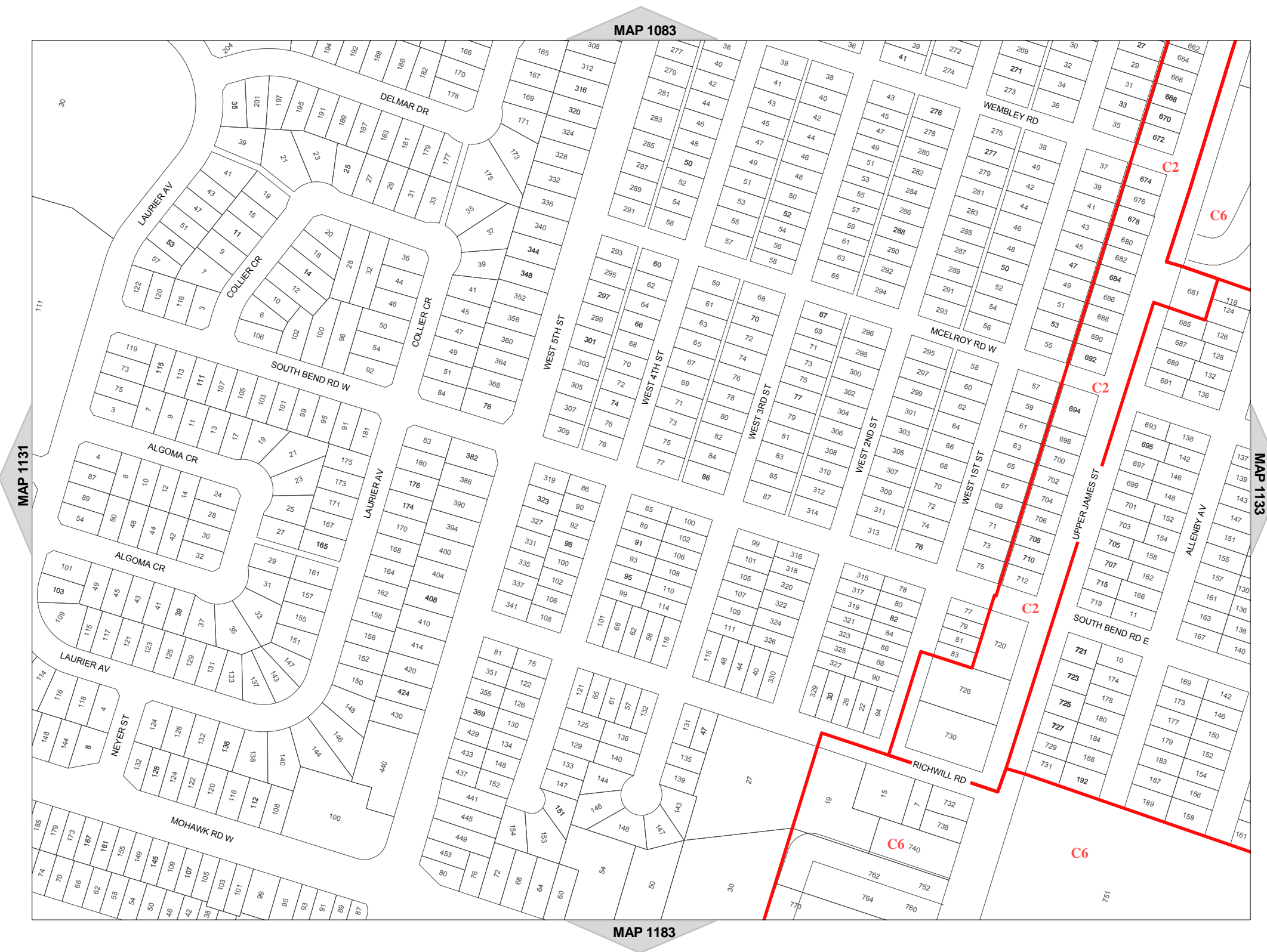
Note: Features in the Legend may not appear in each individual map for every batch series of map

NORTH



SCALE 1 : 3,332

MAP 1132 of Schedule 'A'



Appendix "B1" to Report PED16100(b)  
Page 98 of 255



Hamilton  
City of Hamilton  
Zoning By-Law 05-200

DRAFT

Map Reference Number	By-Law Number	Effective Date of By-Law

Legend

- Special Exception
- Holding Provision
- Urban Boundary
- Zoning Boundary
- C.A. Regulated Area
- Lake
- Railway

Note: Features in the Legend may not appear in each individual map for every batch series of map

NORTH



SCALE 1 : 3,332

MAP 1133 of Schedule 'A'



Appendix "B1" to Report PED16100(b)  
Page 99 of 255



Hamilton  
City of Hamilton  
Zoning By-Law 05-200

DRAFT

Map Reference Number	By-Law Number	Effective Date of By-Law

Legend

- Special Exception
- Holding Provision
- Urban Boundary
- Zoning Boundary
- C.A. Regulated Area
- Lake
- Railway

Note: Features in the Legend may not appear in each individual map for every batch series of map

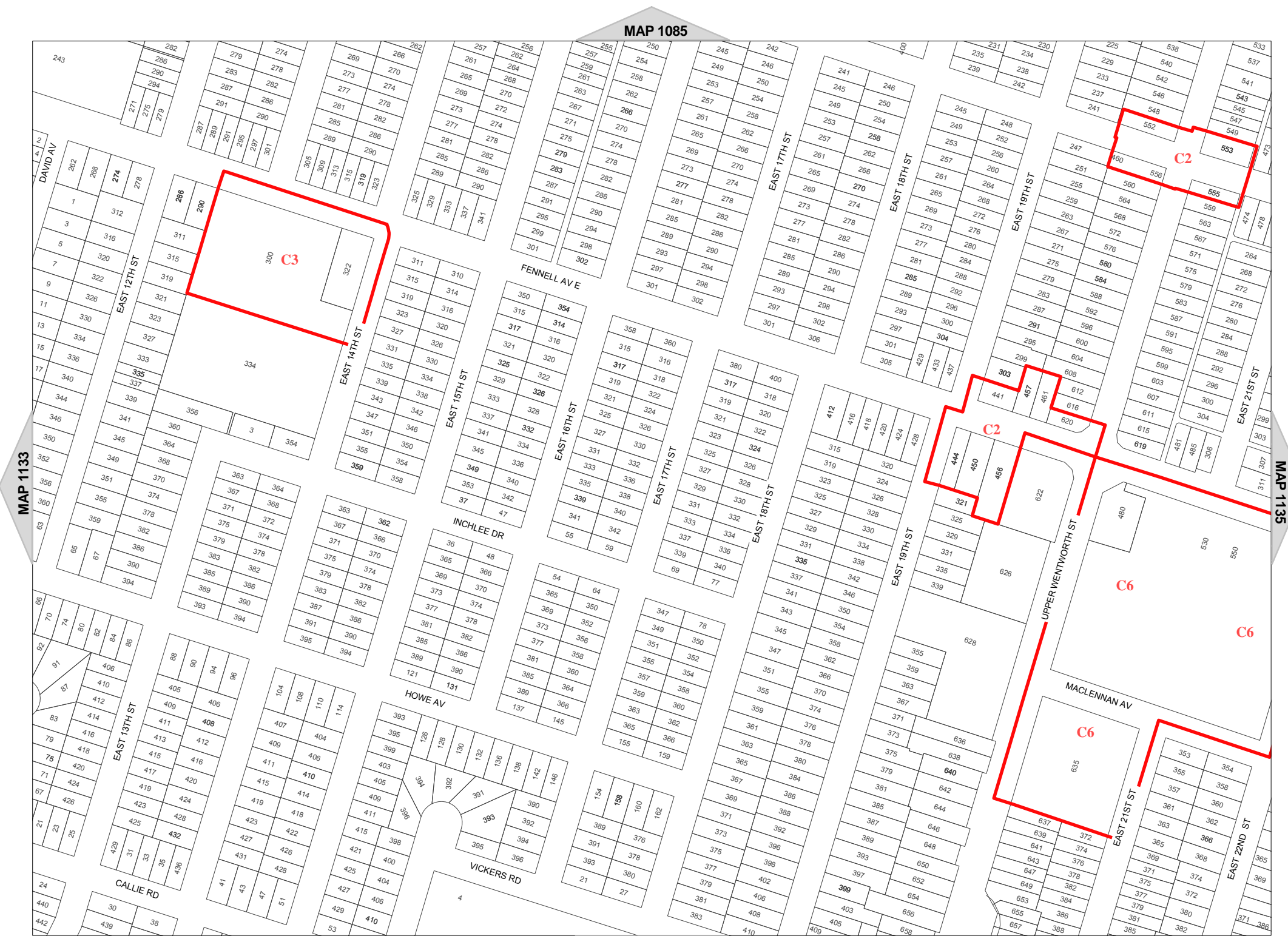
NORTH



SCALE 1 : 3,332

MAP 1134 of Schedule 'A'

Appendix "B1" to Report PED16100(b)  
Page 100 of 255





Hamilton  
City of Hamilton  
Zoning By-Law 05-200

DRAFT

Map Reference Number	By-Law Number	Effective Date of By-Law

Legend

- Special Exception
- Holding Provision
- Urban Boundary
- Zoning Boundary
- C.A. Regulated Area
- Lake
- Railway

Note: Features in the Legend may not appear in each individual map for every batch series of map

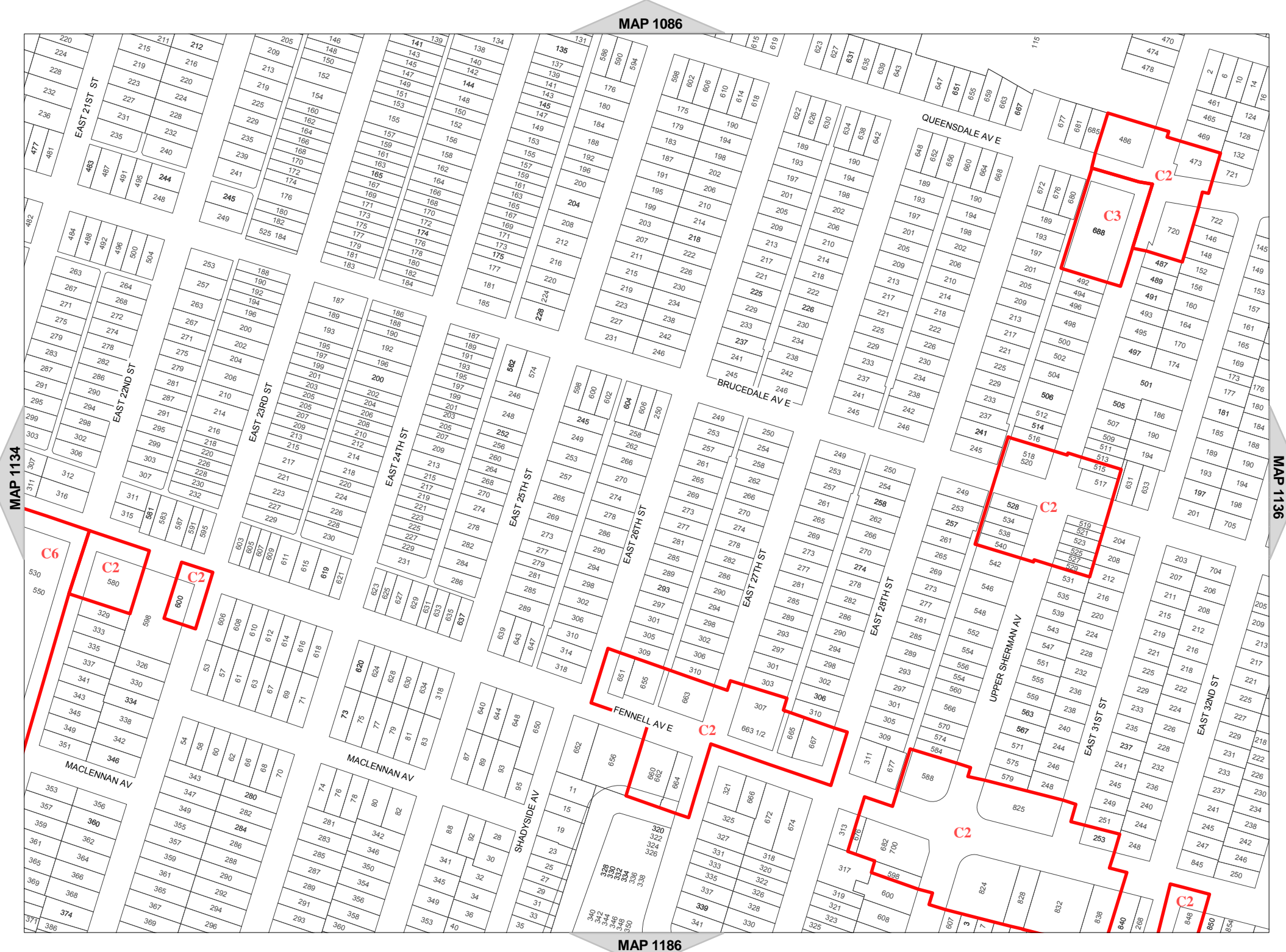
NORTH



SCALE 1 : 3,332

MAP 1135 of Schedule 'A'

Appendix "B1" to Report PED16100(b)  
Page 101 of 255





Hamilton  
City of Hamilton  
Zoning By-Law 05-200

DRAFT

Map Reference Number	By-Law Number	Effective Date of By-Law

Legend

- Special Exception
- Holding Provision
- Urban Boundary
- Zoning Boundary
- C.A. Regulated Area
- Lake
- Railway

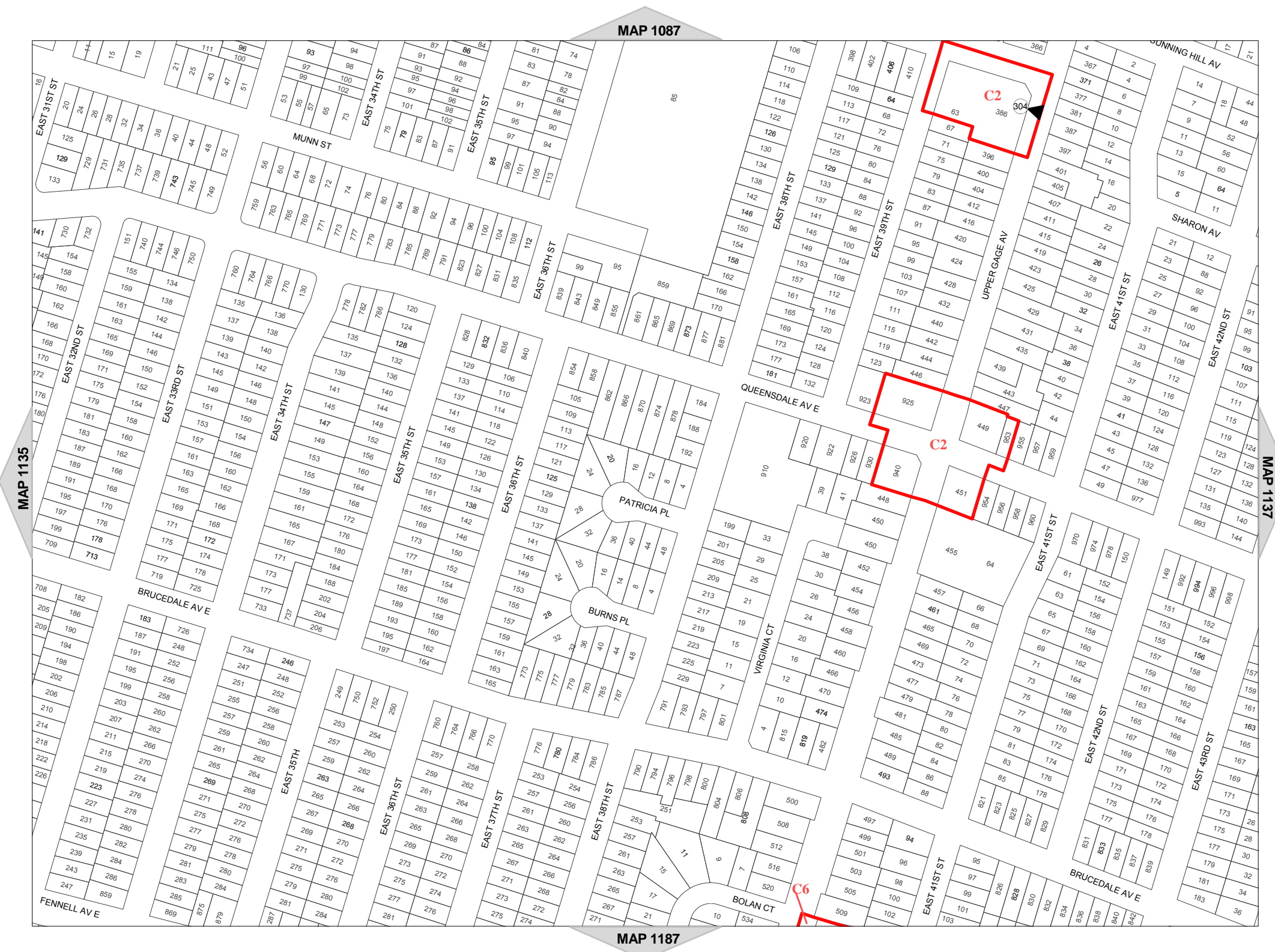
Note: Features in the Legend may not appear in each individual map for every batch series of map

NORTH



SCALE 1 : 3,332

MAP 1136 of Schedule 'A'





Hamilton  
City of Hamilton  
Zoning By-Law 05-200

DRAFT

Map Reference Number	By-Law Number	Effective Date of By-Law

Legend

- Special Exception
- Holding Provision
- Urban Boundary
- Zoning Boundary
- C.A. Regulated Area
- Lake
- Railway

Note: Features in the Legend may not appear in each individual map for every batch series of map

NORTH



SCALE 1 : 3,332

MAP 1137 of Schedule 'A'



MAP 1088

MAP 1188

MAP 1136

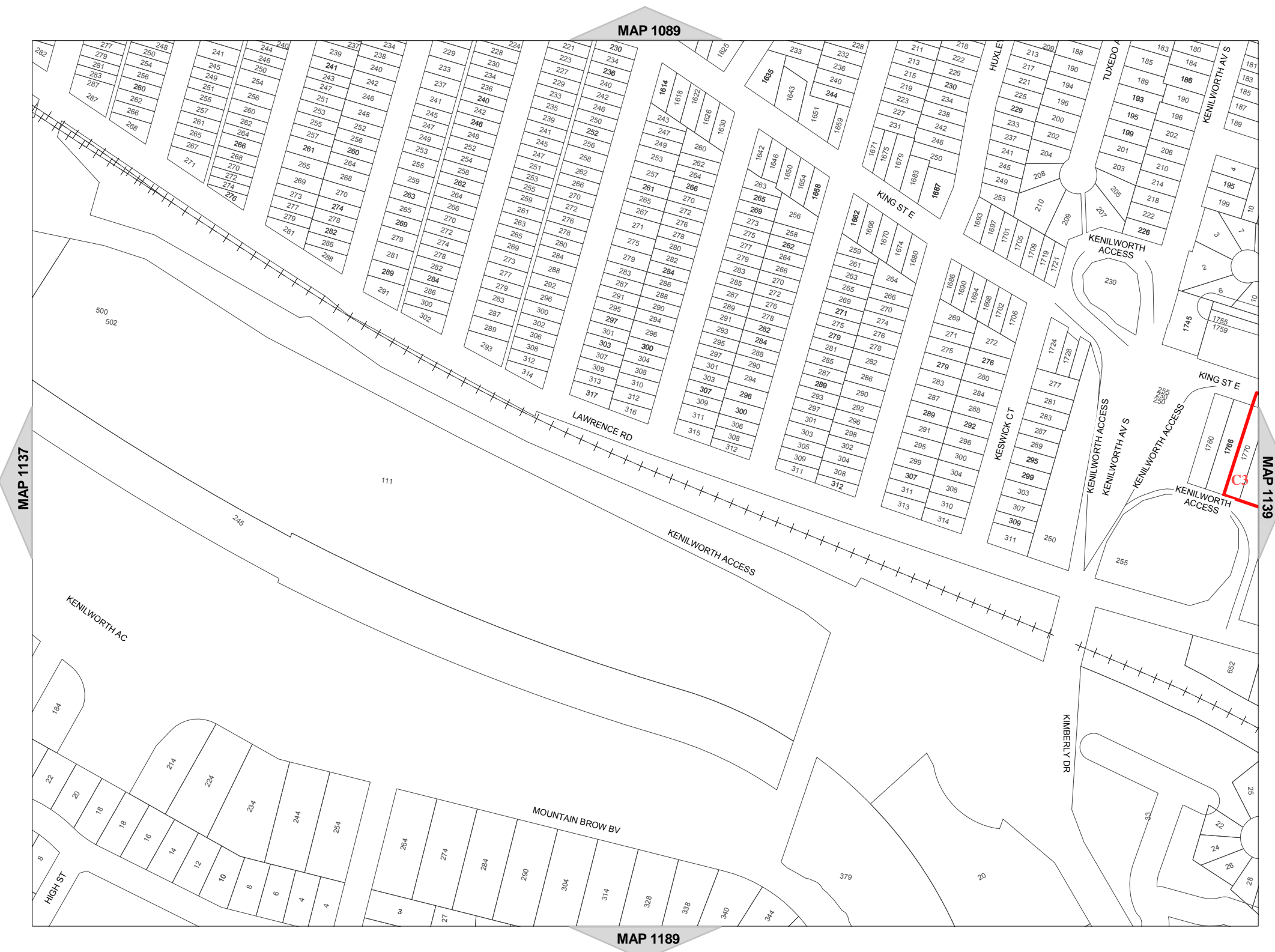
MAP 1138



Hamilton  
City of Hamilton  
Zoning By-Law 05-200

DRAFT

Map Reference Number	By-Law Number	Effective Date of By-Law



Legend

- Special Exception
- Holding Provision
- Urban Boundary
- Zoning Boundary
- C.A. Regulated Area
- Lake
- Railway

Note: Features in the Legend may not appear in each individual map for every batch series of map

NORTH



SCALE 1 : 3,332

MAP 1138 of Schedule 'A'

Appendix "B1" to Report PED16100(b)  
Page 104 of 255





Hamilton  
City of Hamilton  
Zoning By-Law 05-200

DRAFT

Map Reference Number	By-Law Number	Effective Date of By-Law



- Legend
- Special Exception
  - Holding Provision
  - Urban Boundary
  - Zoning Boundary
  - C.A. Regulated Area
  - Lake
  - Railway

Note: Features in the Legend may not appear in each individual map for every batch series of map



SCALE 1 : 3,332

MAP 1139 of Schedule 'A'

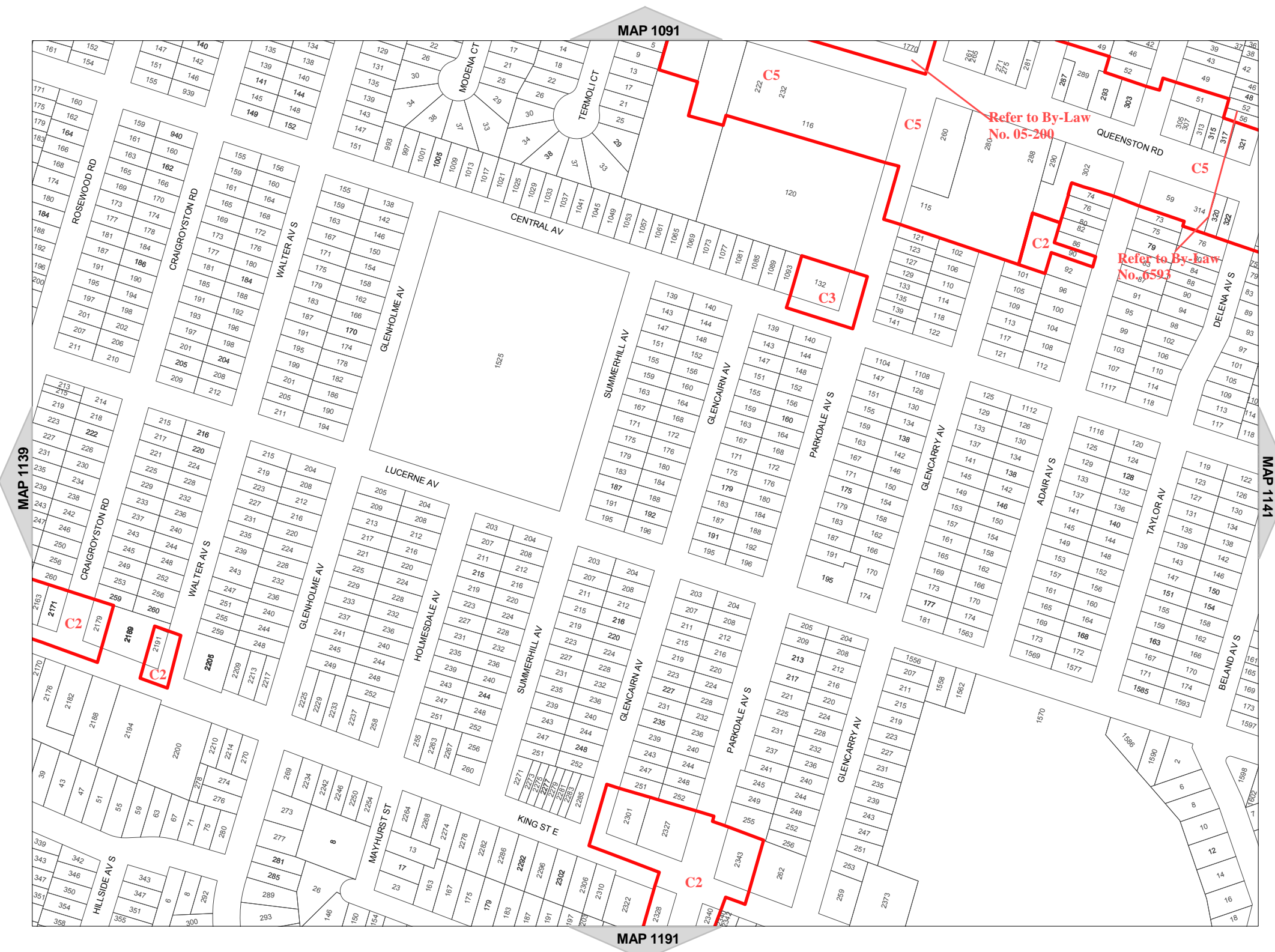
Appendix "B1" to Report PED16100(b)  
Page 105 of 255



Hamilton  
City of Hamilton  
Zoning By-Law 05-200

DRAFT

Map Reference Number	By-Law Number	Effective Date of By-Law



Legend

- Special Exception
- Holding Provision
- Urban Boundary
- Zoning Boundary
- C.A. Regulated Area
- Lake
- Railway

Note: Features in the Legend may not appear in each individual map for every batch series of map



SCALE 1 : 3,332

MAP 1140 of Schedule 'A'

Appendix "B1" to Report PED16100(b)  
Page 106 of 255



Hamilton  
City of Hamilton  
Zoning By-Law 05-200

DRAFT

Map Reference Number	By-Law Number	Effective Date of By-Law

Legend

- Special Exception
- Holding Provision
- Urban Boundary
- Zoning Boundary
- C.A. Regulated Area
- Lake
- Railway

Note: Features in the Legend may not appear in each individual map for every batch series of map

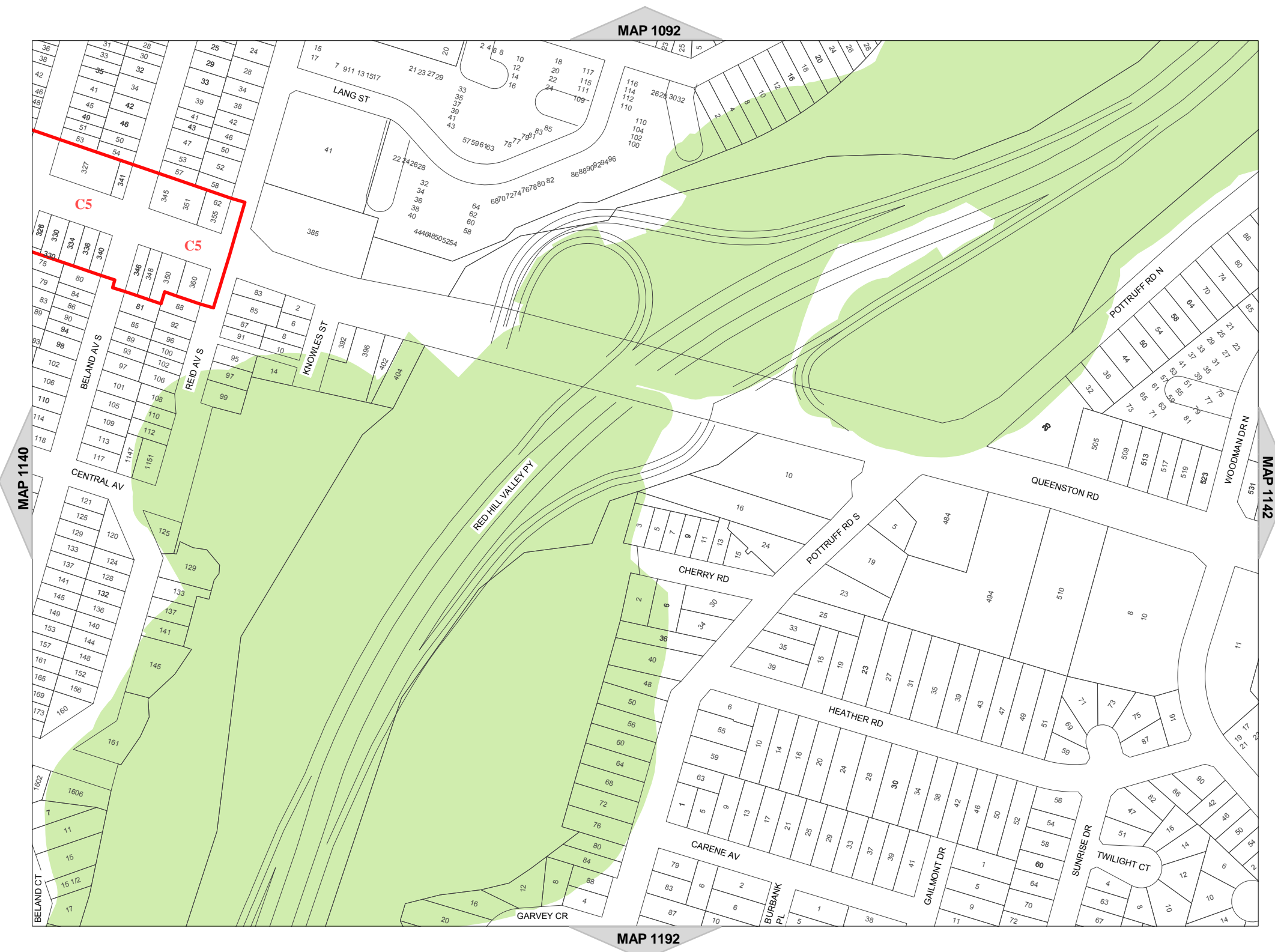
NORTH



SCALE 1 : 3,332

MAP 1141 of Schedule 'A'

Appendix "B1" to Report PED16100(b)  
Page 107 of 255





Hamilton  
City of Hamilton  
Zoning By-Law 05-200

DRAFT

Map Reference Number	By-Law Number	Effective Date of By-Law

Legend

- Special Exception
- Holding Provision
- Urban Boundary
- Zoning Boundary
- C.A. Regulated Area
- Lake
- Railway

Note: Features in the Legend may not appear in each individual map for every batch series of map

NORTH



SCALE 1 : 3,332

MAP 1144 of Schedule 'A'



MAP 1095

MAP 1195

MAP 1143

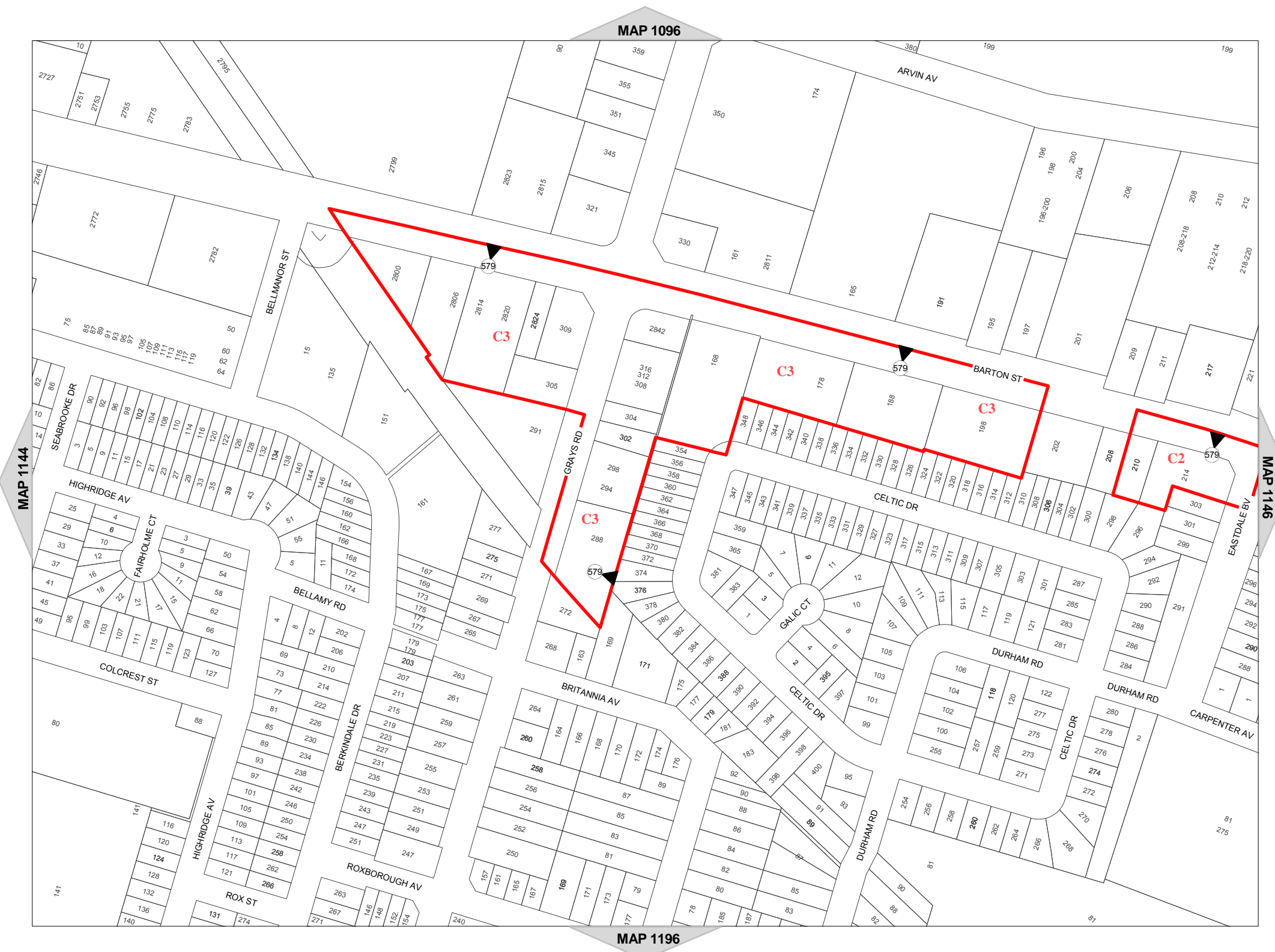
MAP 1145



Hamilton  
City of Hamilton  
Zoning By-Law 05-200

DRAFT

Map Reference Number	By-Law Number	Effective Date of By-Law



Legend

- Special Exception
- Holding Provision
- Urban Boundary
- Zoning Boundary
- C.A. Regulated Area
- Lake
- Railway

Note: Features in the Legend may not appear in each individual map for every batch series of map

NORTH



SCALE 1 : 3,332

MAP 1145 of Schedule 'A'



Hamilton  
City of Hamilton  
Zoning By-Law 05-200

DRAFT

Map Reference Number	By-Law Number	Effective Date of By-Law

Legend

- Special Exception
- Holding Provision
- Urban Boundary
- Zoning Boundary
- C.A. Regulated Area
- Lake
- Railway

Note: Features in the Legend may not appear in each individual map for every batch series of map

NORTH



SCALE 1 : 3,332

MAP 1146 of Schedule 'A'





Hamilton  
City of Hamilton  
Zoning By-Law 05-200

DRAFT

Map Reference Number	By-Law Number	Effective Date of By-Law

Legend

- Special Exception
- Holding Provision
- Urban Boundary
- Zoning Boundary
- C.A. Regulated Area
- Lake
- Railway

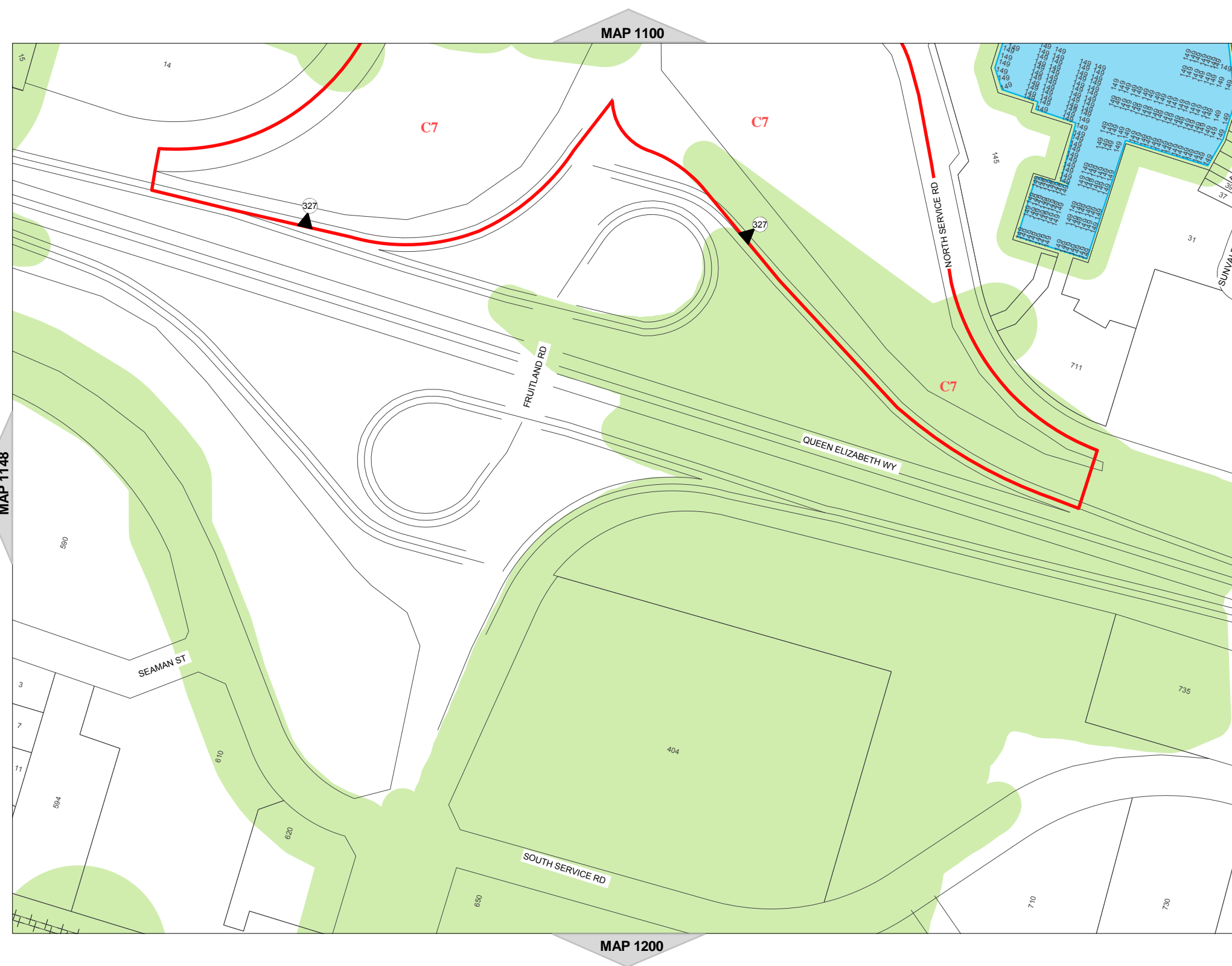
Note: Features in the Legend may not appear in each individual map for every batch series of map

NORTH



SCALE 1 : 3,332

MAP 1149 of Schedule 'A'



Appendix "B1" to Report PED16100(b)  
Page 111 of 255



Hamilton  
City of Hamilton  
Zoning By-Law 05-200

DRAFT

Map Reference Number	By-Law Number	Effective Date of By-Law

Legend

- Special Exception
- Holding Provision
- Urban Boundary
- Zoning Boundary
- C.A. Regulated Area
- Lake
- Railway

Note: Features in the Legend may not appear in each individual map for every batch series of map

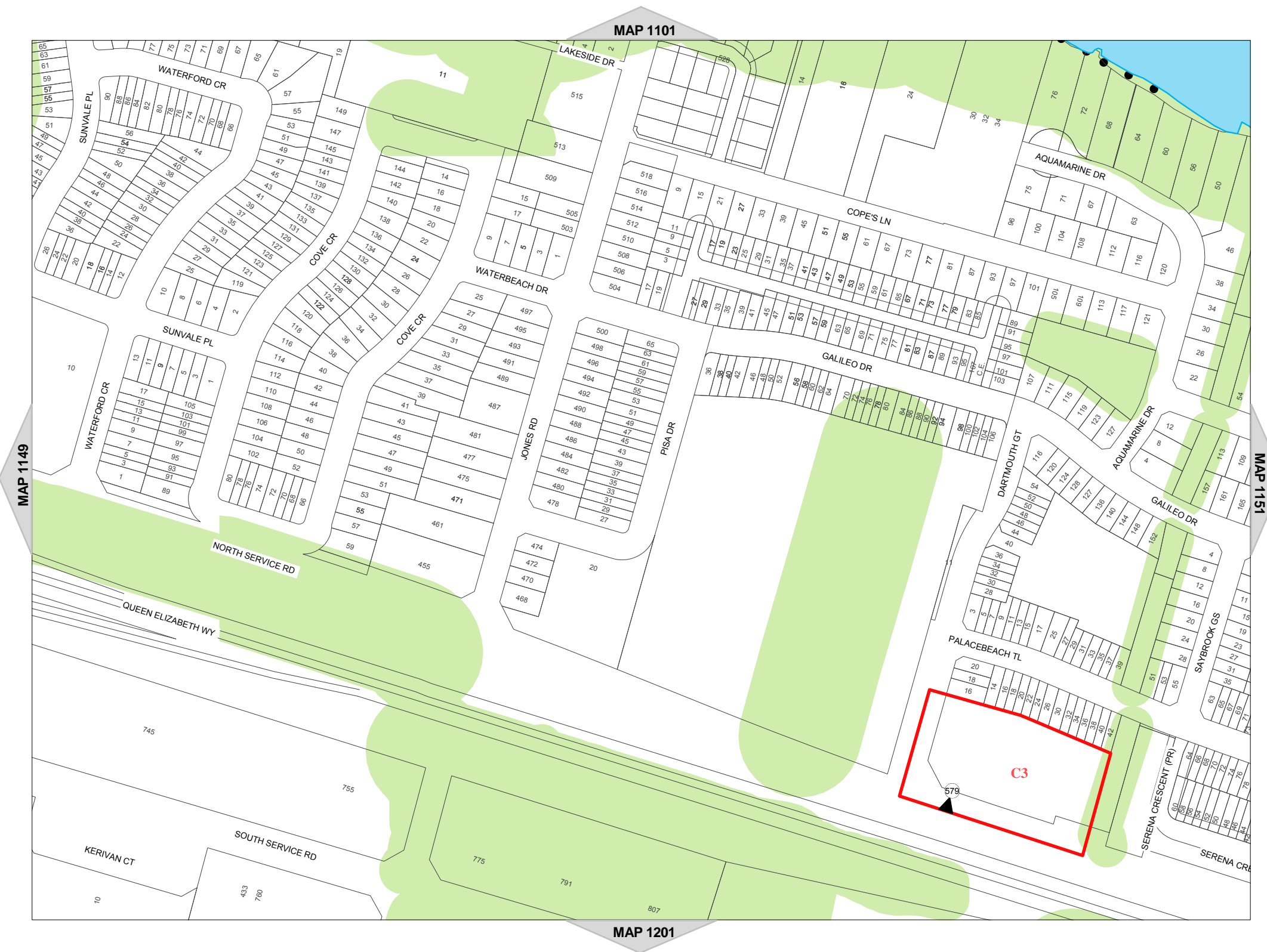
NORTH



SCALE 1 : 3,332

MAP 1150 of Schedule 'A'

Appendix "B1" to Report PED16100(b)  
Page 112 of 255







Hamilton  
City of Hamilton  
Zoning By-Law 05-200

DRAFT

Map Reference Number	By-Law Number	Effective Date of By-Law

Legend

- Special Exception
- Holding Provision
- Urban Boundary
- Zoning Boundary
- C.A. Regulated Area
- Lake
- Railway

Note: Features in the Legend may not appear in each individual map for every batch series of map

NORTH



SCALE 1 : 3,332

MAP 1174 of Schedule 'A'



Appendix "B1" to Report PED16100(b)  
Page 113 of 255



Hamilton  
City of Hamilton  
Zoning By-Law 05-200

DRAFT

Map Reference Number	By-Law Number	Effective Date of By-Law

Legend

- Special Exception
- Holding Provision
- Urban Boundary
- Zoning Boundary
- C.A. Regulated Area
- Lake
- Railway

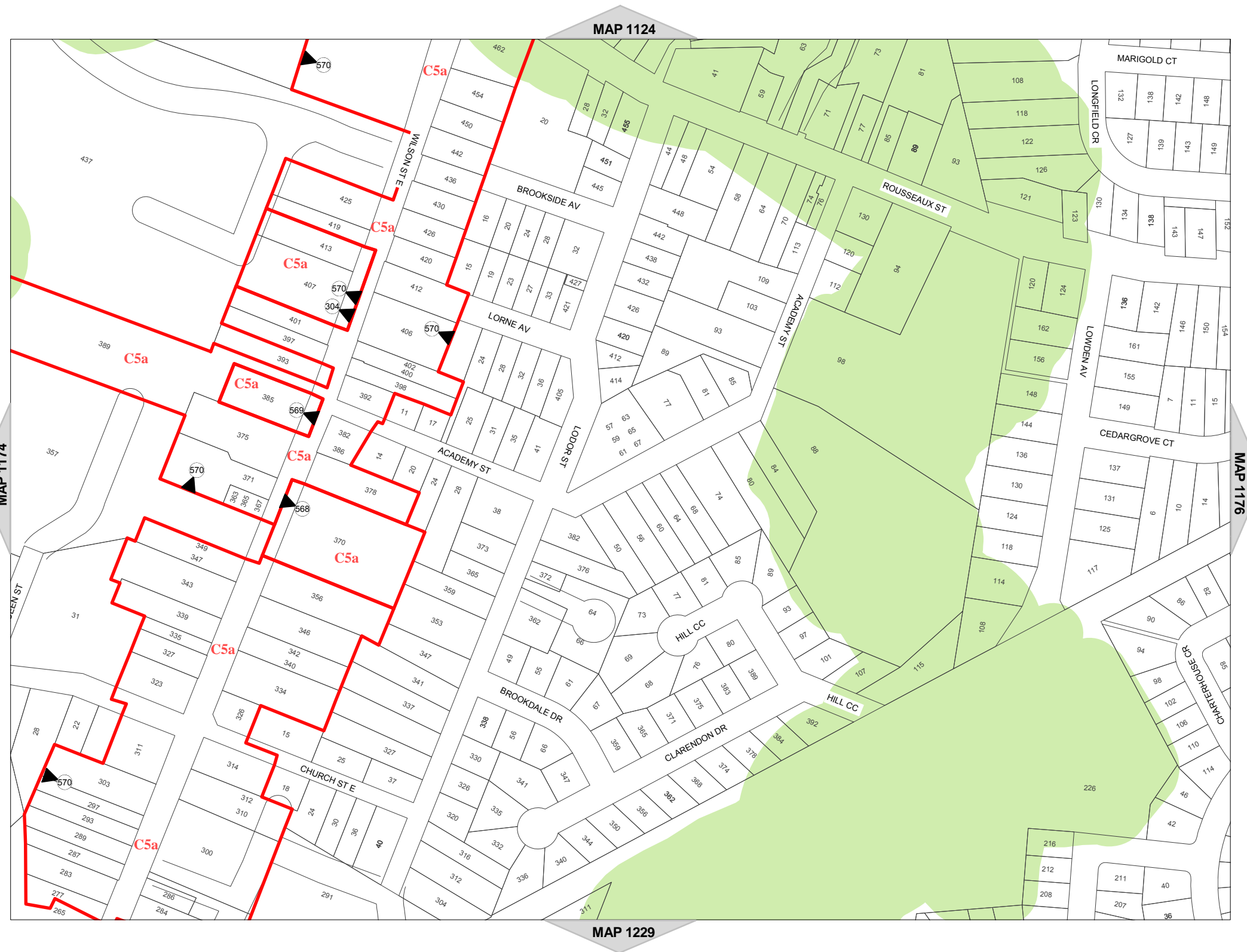
Note: Features in the Legend may not appear in each individual map for every batch series of map

NORTH



SCALE 1 : 3,332

MAP 1175 of Schedule 'A'





Hamilton  
City of Hamilton  
Zoning By-Law 05-200

DRAFT

Map Reference Number	By-Law Number	Effective Date of By-Law

Legend

- Special Exception
- Holding Provision
- Urban Boundary
- Zoning Boundary
- C.A. Regulated Area
- Lake
- Railway

Note: Features in the Legend may not appear in each individual map for every batch series of map

NORTH



SCALE 1 : 3,332

MAP 1176 of Schedule 'A'

Appendix "B1" to Report PED16100(b)  
Page 115 of 255





Hamilton  
City of Hamilton  
Zoning By-Law 05-200

DRAFT

Map Reference Number	By-Law Number	Effective Date of By-Law

Legend

- Special Exception
- Holding Provision
- Urban Boundary
- Zoning Boundary
- C.A. Regulated Area
- Lake
- Railway

Note: Features in the Legend may not appear in each individual map for every batch series of map

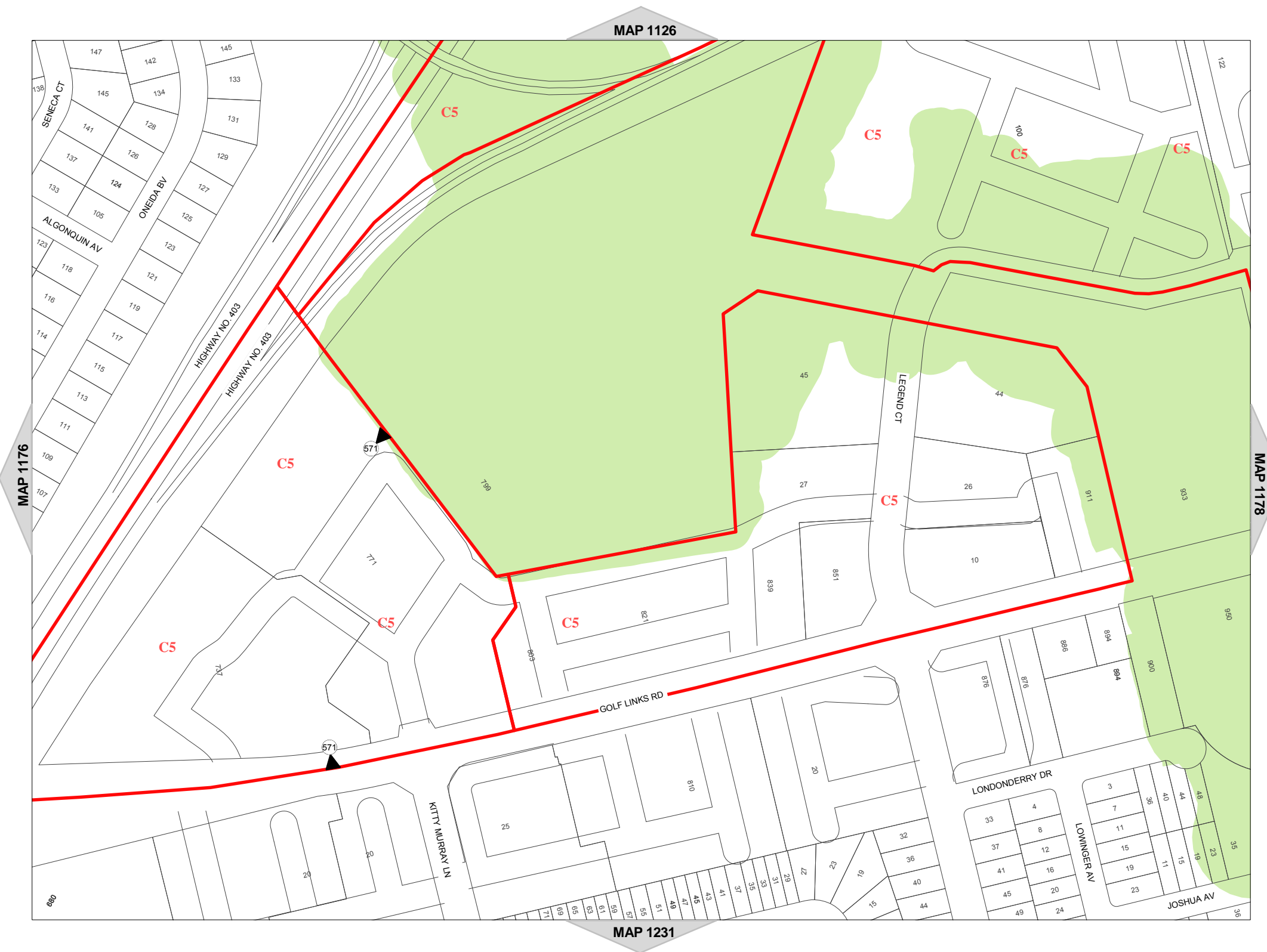
NORTH



SCALE 1 : 3,332

MAP 1177 of Schedule 'A'

Appendix "B1" to Report PED16100(b)  
Page 116 of 255





Hamilton  
City of Hamilton  
Zoning By-Law 05-200

DRAFT

Map Reference Number	By-Law Number	Effective Date of By-Law

Legend

- Special Exception
- Holding Provision
- Urban Boundary
- Zoning Boundary
- C.A. Regulated Area
- Lake
- Railway

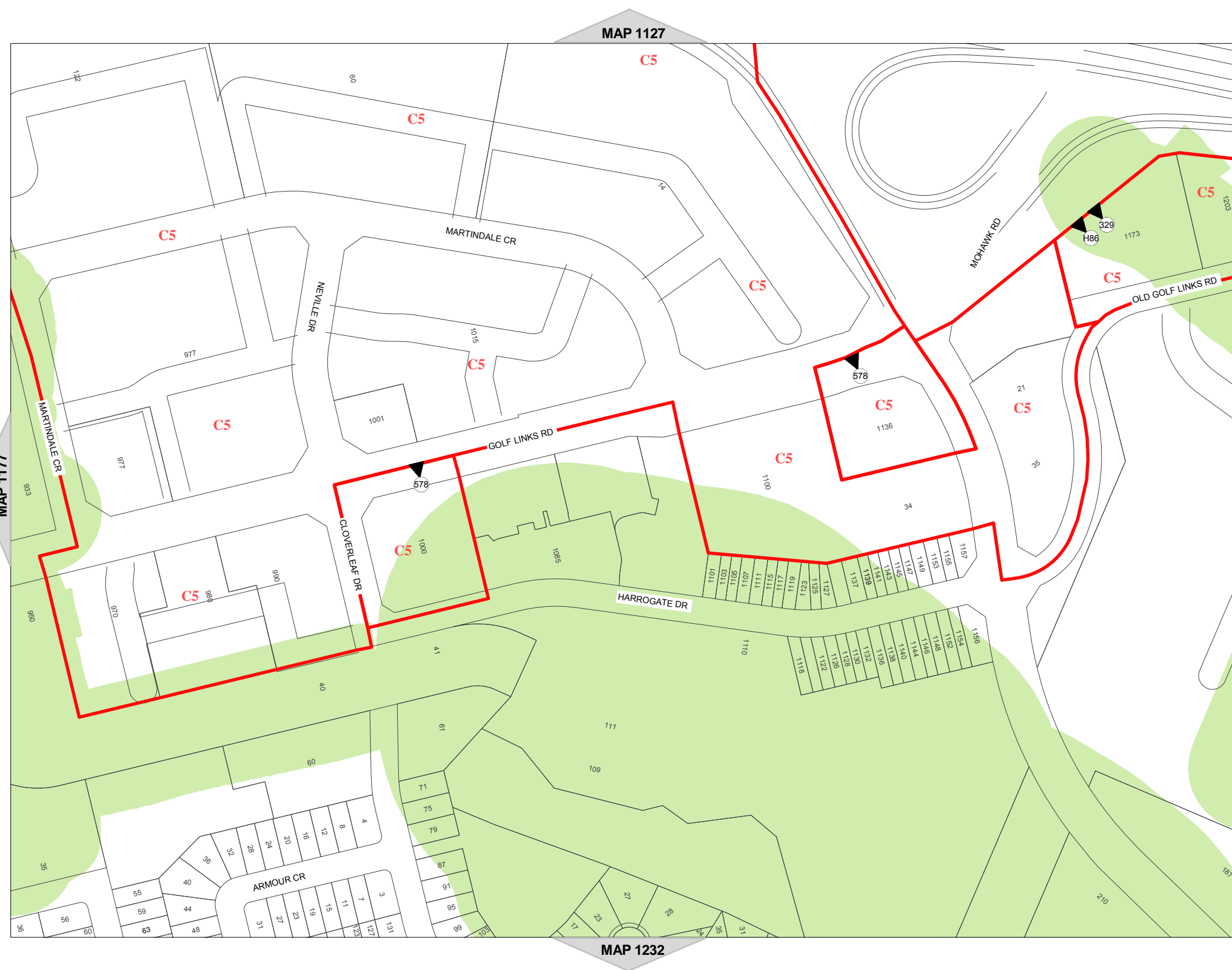
Note: Features in the Legend may not appear in each individual map for every batch series of map

NORTH



SCALE 1 : 3,332

MAP 1178 of Schedule 'A'



Appendix "B1" to Report PED16100(b)  
Page 117 of 255



Hamilton  
City of Hamilton  
Zoning By-Law 05-200

DRAFT

Map Reference Number	By-Law Number	Effective Date of By-Law

Legend

- Special Exception
- Holding Provision
- Urban Boundary
- Zoning Boundary
- C.A. Regulated Area
- Lake
- Railway

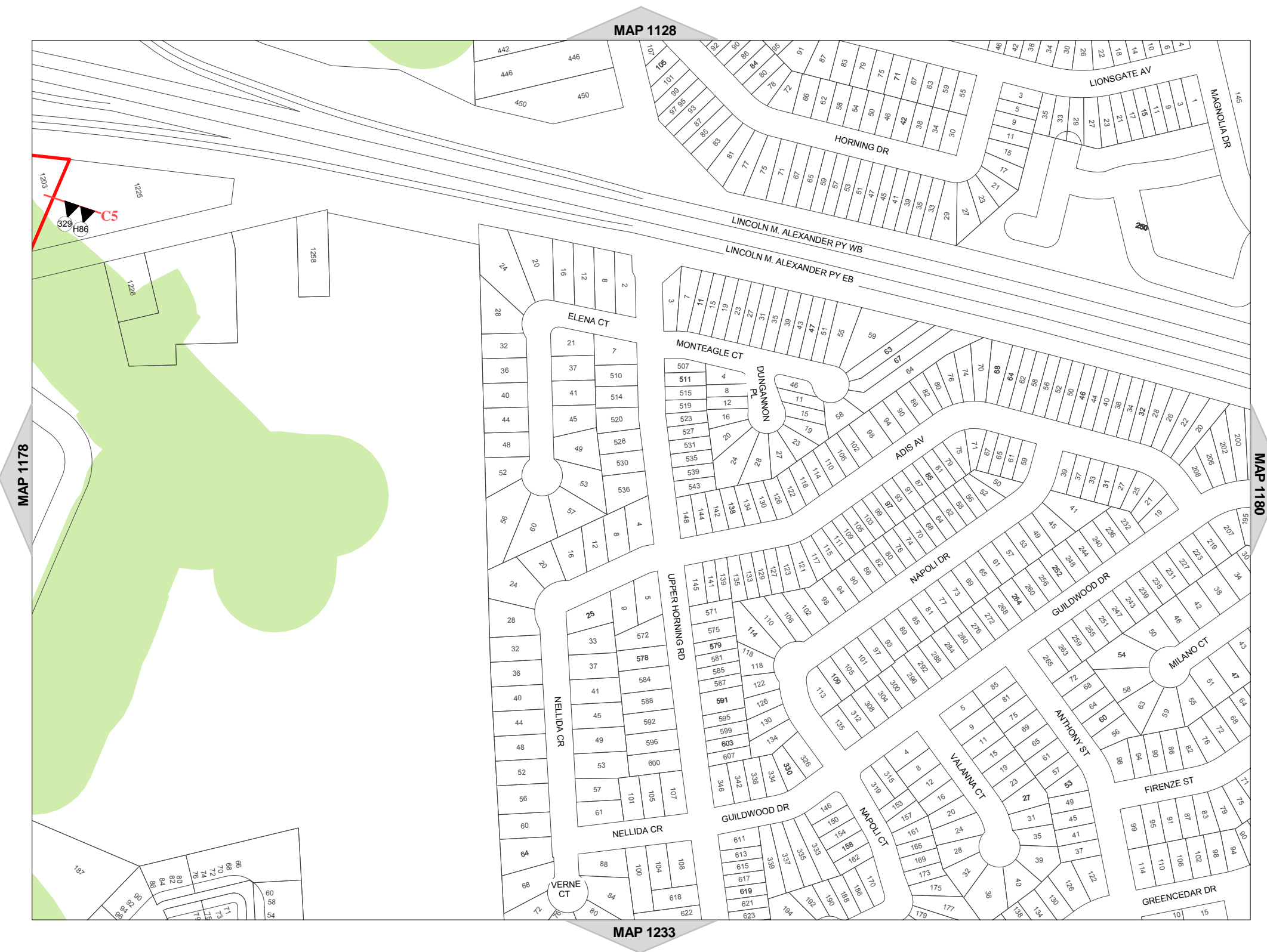
Note: Features in the Legend may not appear in each individual map for every batch series of map

NORTH



SCALE 1 : 3,332

MAP 1179 of Schedule 'A'



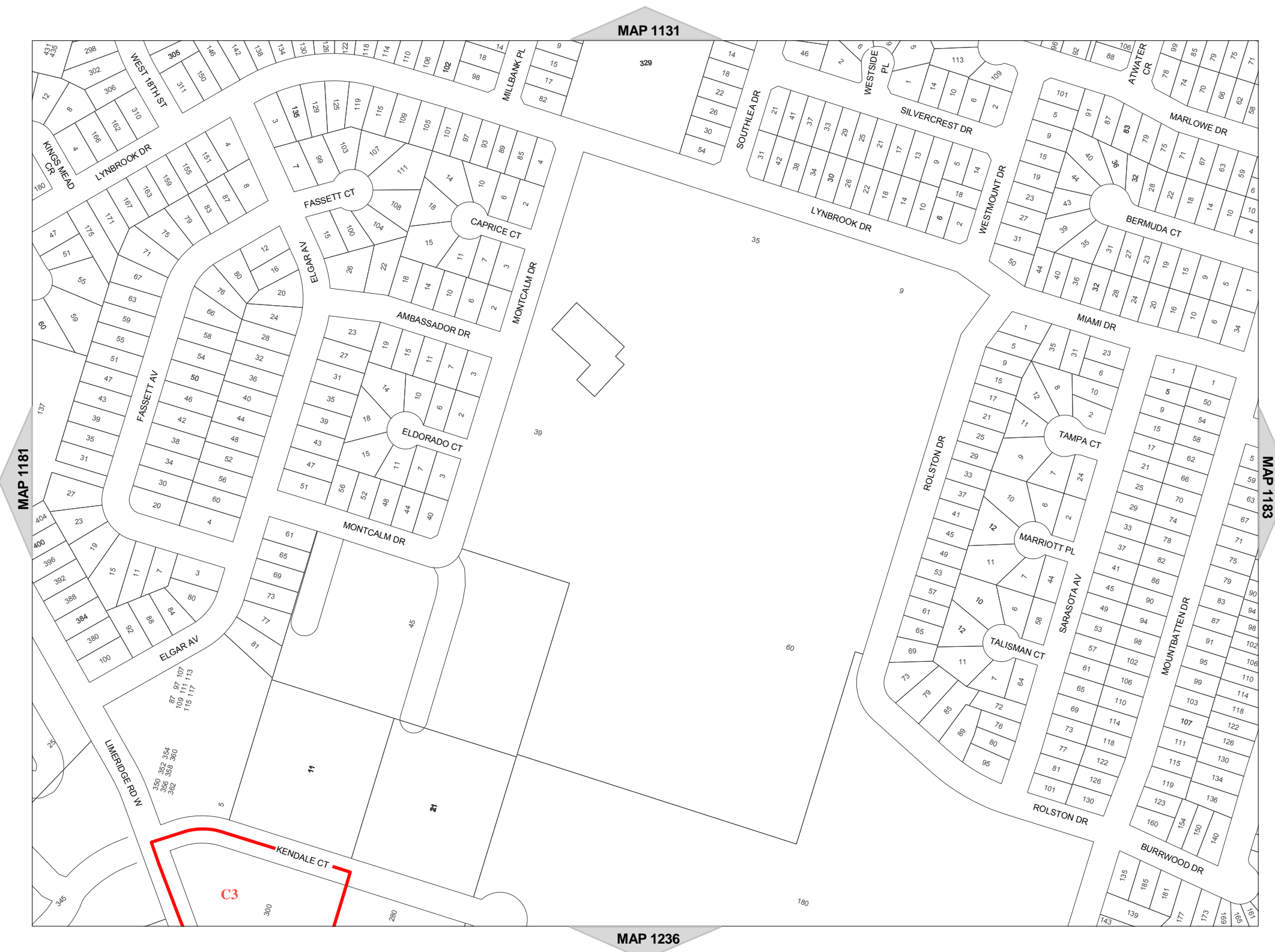
Appendix "B1" to Report PED16100(b)  
Page 118 of 255



Hamilton  
City of Hamilton  
Zoning By-Law 05-200

DRAFT

Map Reference Number	By-Law Number	Effective Date of By-Law



- Legend
- Special Exception
  - Holding Provision
  - Urban Boundary
  - Zoning Boundary
  - C.A. Regulated Area
  - Lake
  - Railway

Note: Features in the Legend may not appear in each individual map for every batch series of map



SCALE 1 : 3,332

MAP 1182 of Schedule 'A'

Appendix "B1" to Report PED16100(b)  
Page 119 of 255



Hamilton  
City of Hamilton  
Zoning By-Law 05-200

DRAFT

Map Reference Number	By-Law Number	Effective Date of By-Law

Legend

- Special Exception
- Holding Provision
- Urban Boundary
- Zoning Boundary
- C.A. Regulated Area
- Lake
- Railway

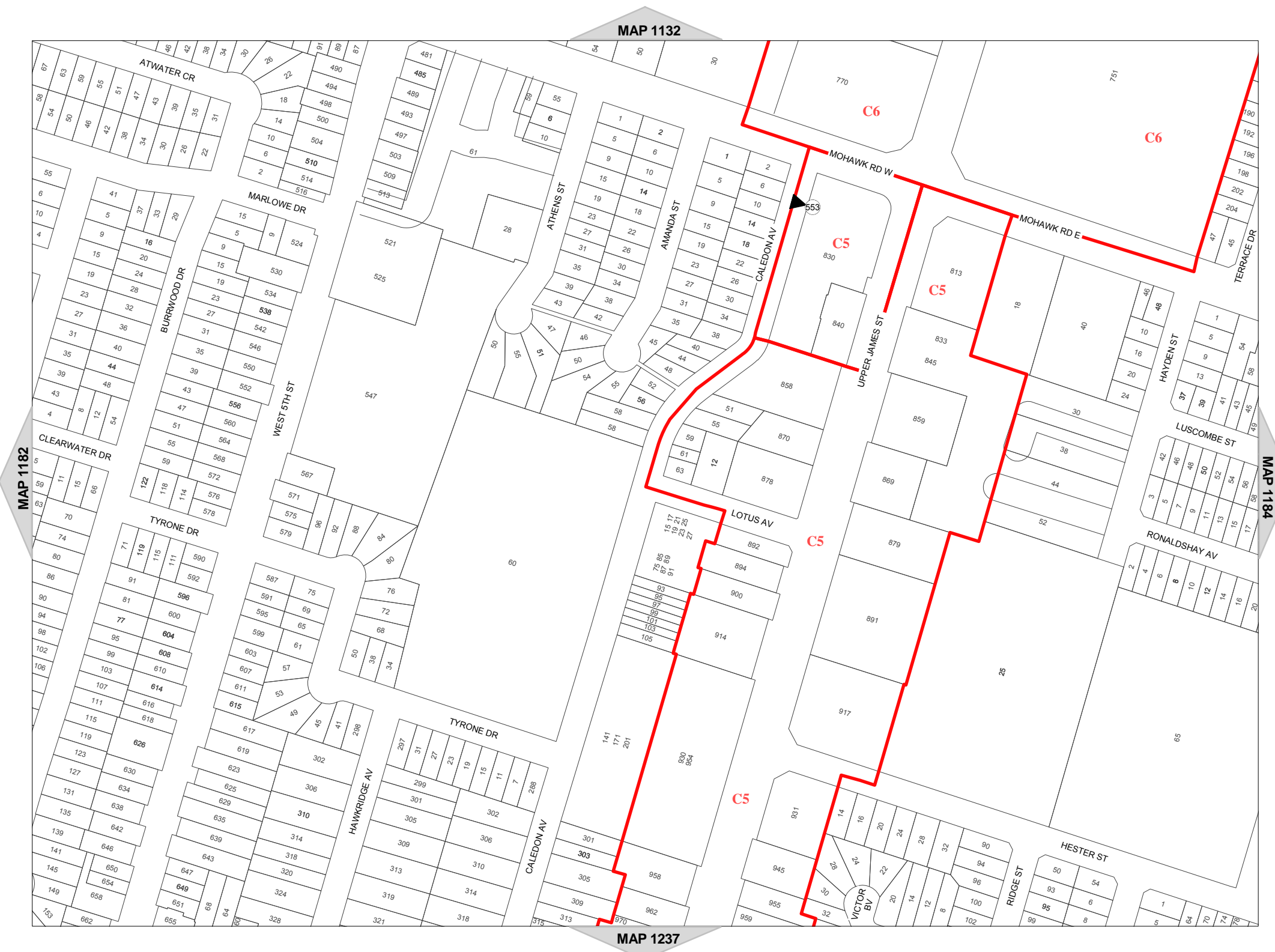
Note: Features in the Legend may not appear in each individual map for every batch series of map

NORTH



SCALE 1 : 3,332

MAP 1183 of Schedule 'A'







Hamilton  
City of Hamilton  
Zoning By-Law 05-200

DRAFT

Map Reference Number	By-Law Number	Effective Date of By-Law

Legend

- Special Exception
- Holding Provision
- Urban Boundary
- Zoning Boundary
- C.A. Regulated Area
- Lake
- Railway

Note: Features in the Legend may not appear in each individual map for every batch series of map

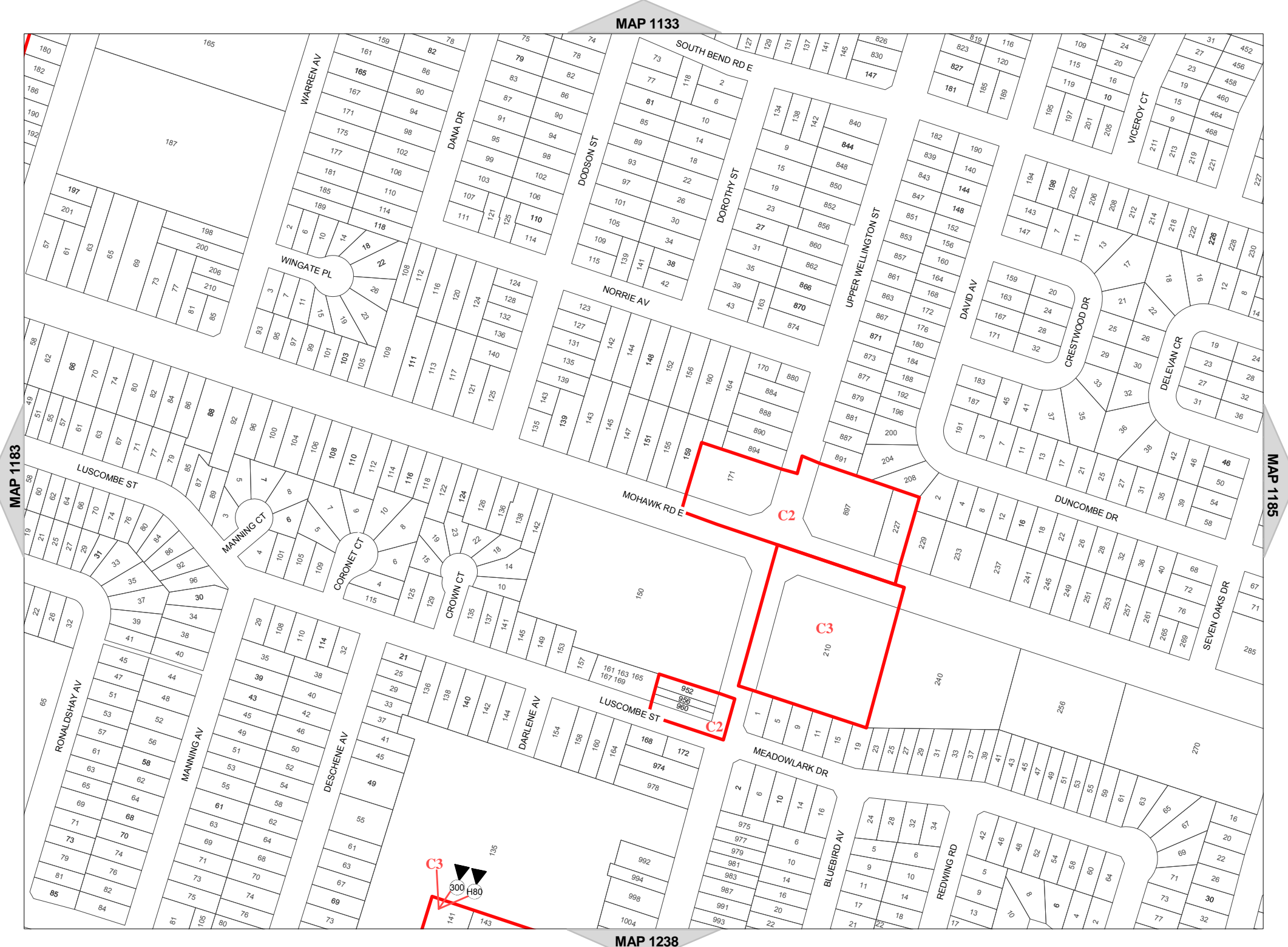
NORTH



SCALE 1 : 3,332

MAP 1184 of Schedule 'A'

Appendix "B1" to Report PED16100(b)  
Page 121 of 255





Hamilton  
City of Hamilton  
Zoning By-Law 05-200

DRAFT

Map Reference Number	By-Law Number	Effective Date of By-Law



Legend

- Special Exception
- Holding Provision
- Urban Boundary
- Zoning Boundary
- C.A. Regulated Area
- Lake
- Railway

Note: Features in the Legend may not appear in each individual map for every batch series of map

NORTH



SCALE 1 : 3,332

MAP 1185 of Schedule 'A'

Appendix "B1" to Report PED16100(b)  
Page 122 of 255



Hamilton  
City of Hamilton  
Zoning By-Law 05-200

DRAFT

Map Reference Number	By-Law Number	Effective Date of By-Law

Legend

- Special Exception
- Holding Provision
- Urban Boundary
- Zoning Boundary
- C.A. Regulated Area
- Lake
- Railway

Note: Features in the Legend may not appear in each individual map for every batch series of map

NORTH



SCALE 1 : 3,332

MAP 1186 of Schedule 'A'



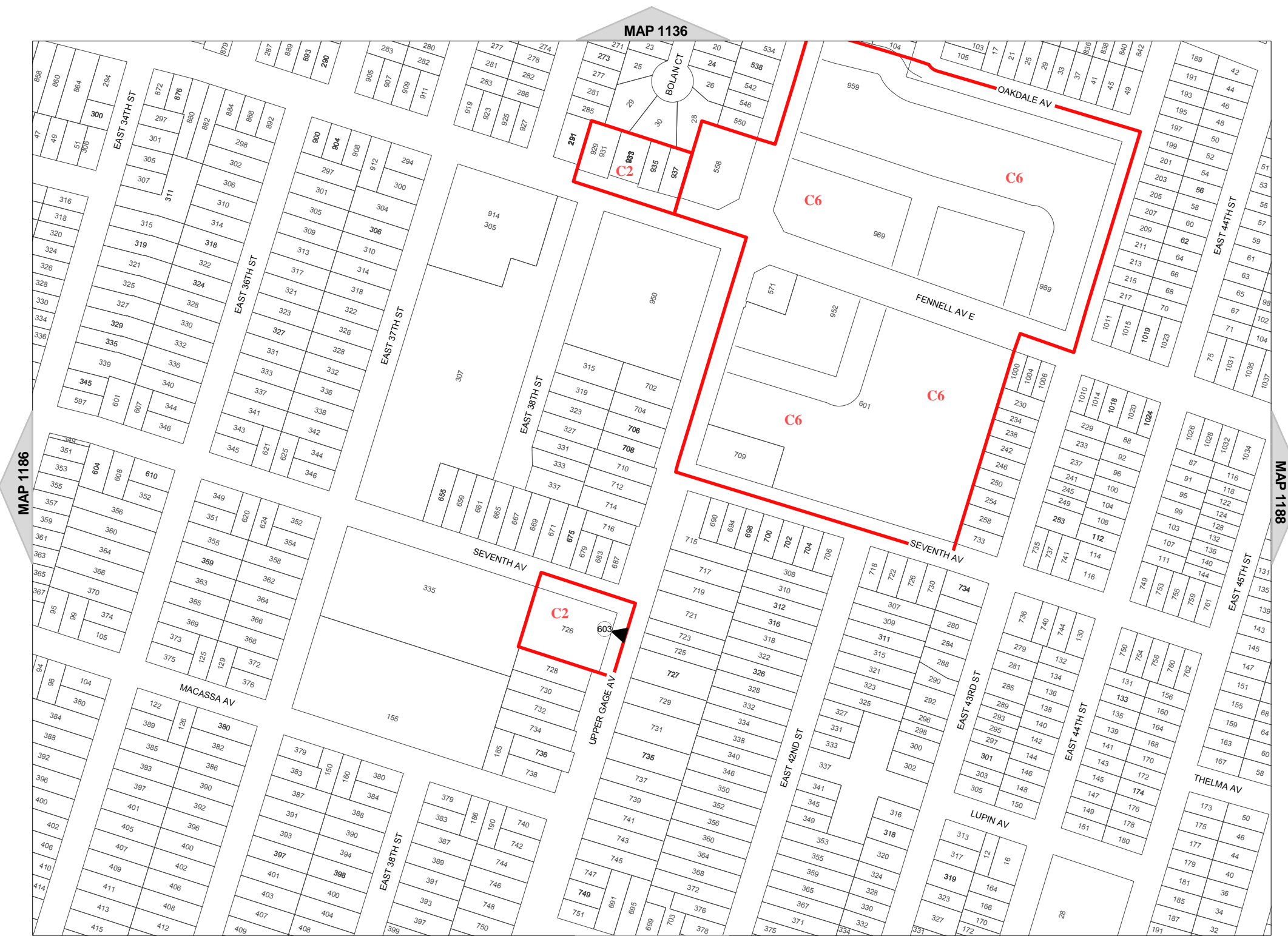
Appendix "B1" to Report PED16100(b)  
Page 123 of 255



Hamilton  
City of Hamilton  
Zoning By-Law 05-200

DRAFT

Map Reference Number	By-Law Number	Effective Date of By-Law



- Legend
- Special Exception
  - Holding Provision
  - Urban Boundary
  - Zoning Boundary
  - C.A. Regulated Area
  - Lake
  - Railway

Note: Features in the Legend may not appear in each individual map for every batch series of map



SCALE 1 : 3,332

MAP 1187 of Schedule 'A'

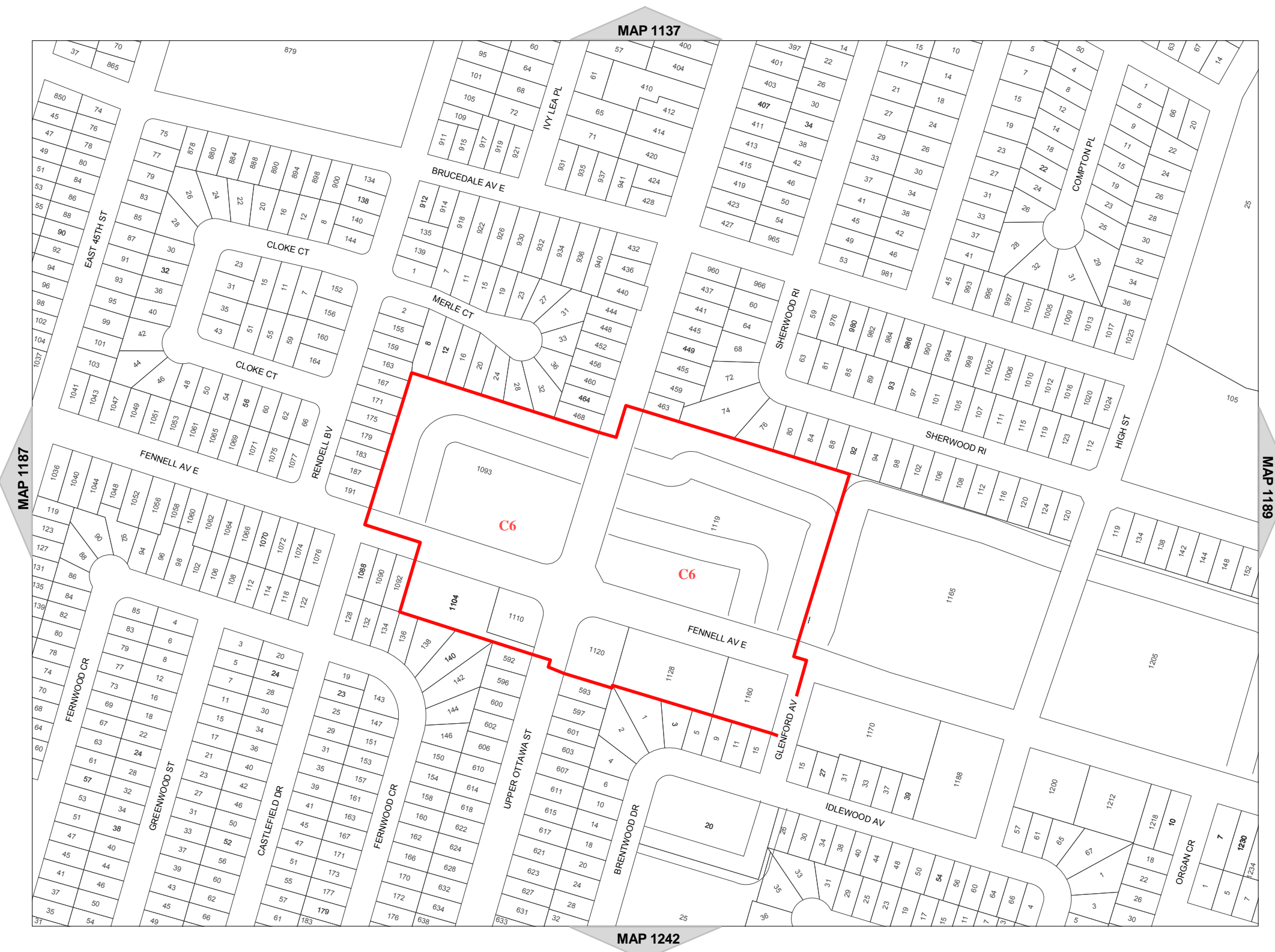
Appendix "B1" to Report PED16100(b)  
Page 124 of 255



Hamilton  
City of Hamilton  
Zoning By-Law 05-200

DRAFT

Map Reference Number	By-Law Number	Effective Date of By-Law



Legend

- Special Exception
- Holding Provision
- Urban Boundary
- Zoning Boundary
- C.A. Regulated Area
- Lake
- Railway

Note: Features in the Legend may not appear in each individual map for every batch series of map

NORTH



SCALE 1 : 3,332

MAP 1188 of Schedule 'A'

Appendix "B1" to Report PED16100(b)  
Page 125 of 255



Hamilton  
City of Hamilton  
Zoning By-Law 05-200

DRAFT

Map Reference Number	By-Law Number	Effective Date of By-Law

Legend

- Special Exception
- Holding Provision
- Urban Boundary
- Zoning Boundary
- C.A. Regulated Area
- Lake
- Railway

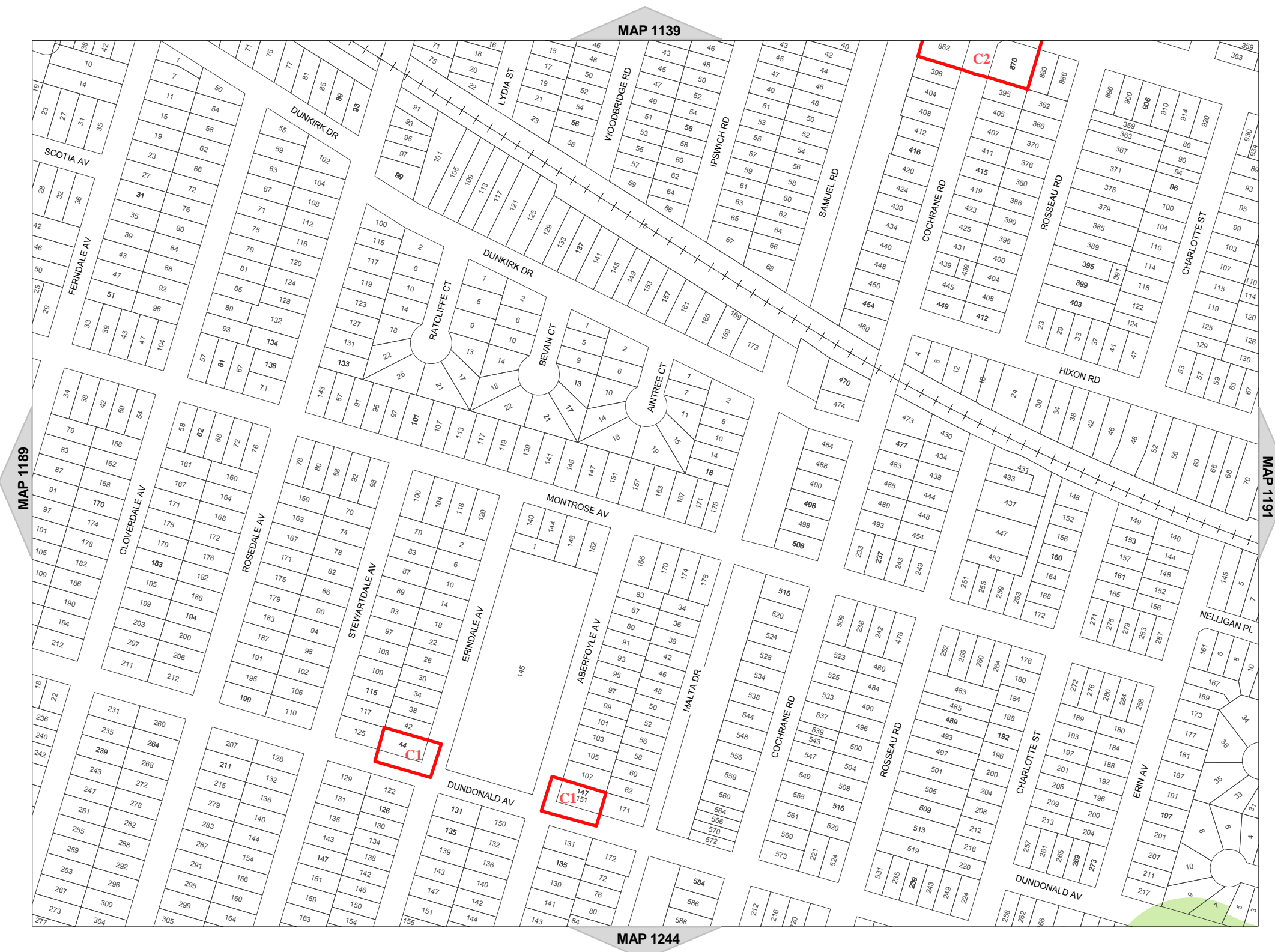
Note: Features in the Legend may not appear in each individual map for every batch series of map

NORTH



SCALE 1 : 3,332

MAP 1190 of Schedule 'A'



Appendix "B1" to Report PED16100(b)  
Page 126 of 255



Hamilton  
City of Hamilton  
Zoning By-Law 05-200

DRAFT

Map Reference Number	By-Law Number	Effective Date of By-Law

Legend

- Special Exception
- Holding Provision
- Urban Boundary
- Zoning Boundary
- C.A. Regulated Area
- Lake
- Railway

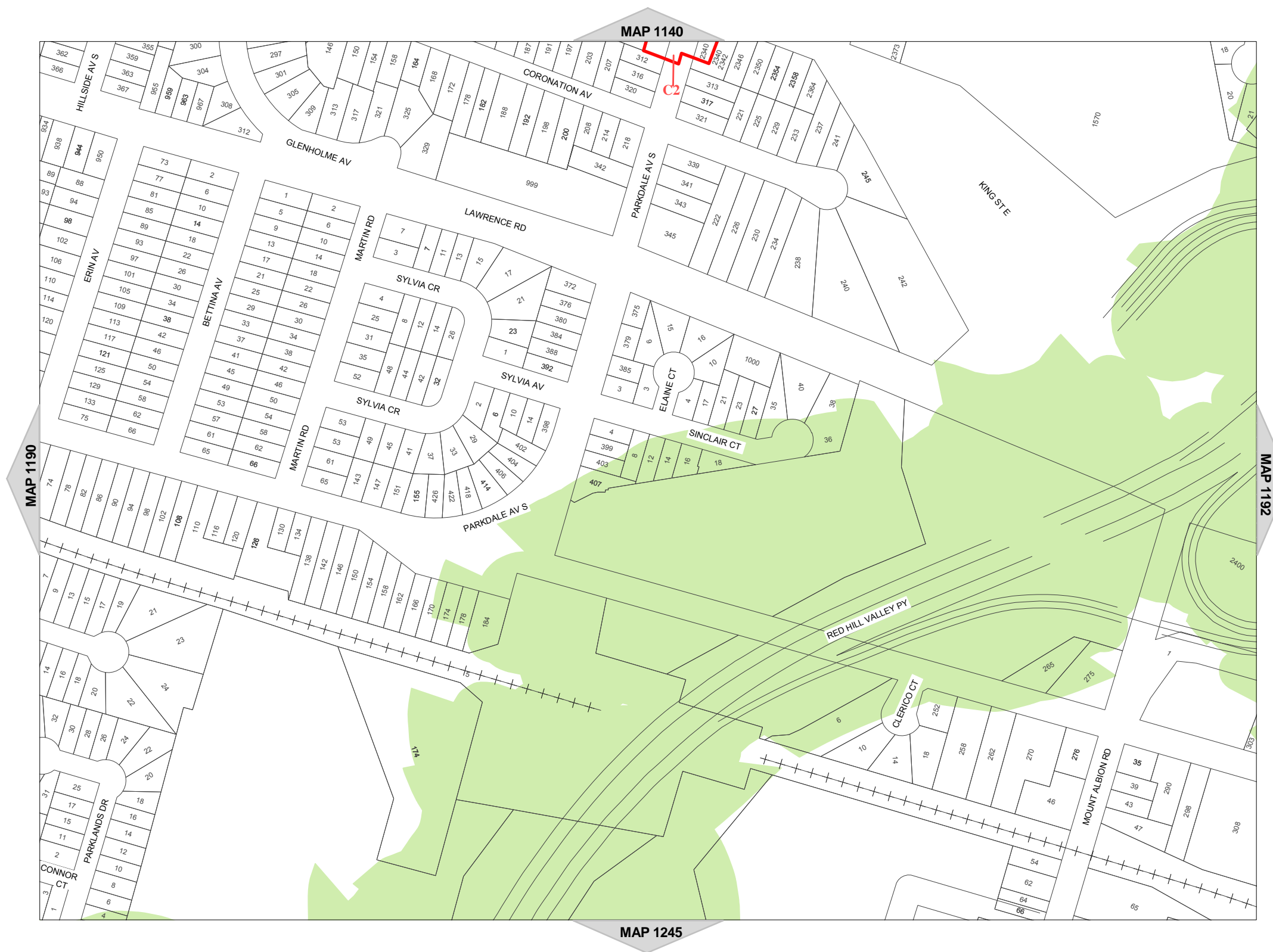
Note: Features in the Legend may not appear in each individual map for every batch series of map

NORTH



SCALE 1 : 3,332

MAP 1191 of Schedule 'A'





Hamilton  
City of Hamilton  
Zoning By-Law 05-200

DRAFT

Map Reference Number	By-Law Number	Effective Date of By-Law

Legend

- Special Exception
- Holding Provision
- Urban Boundary
- Zoning Boundary
- C.A. Regulated Area
- Lake
- Railway

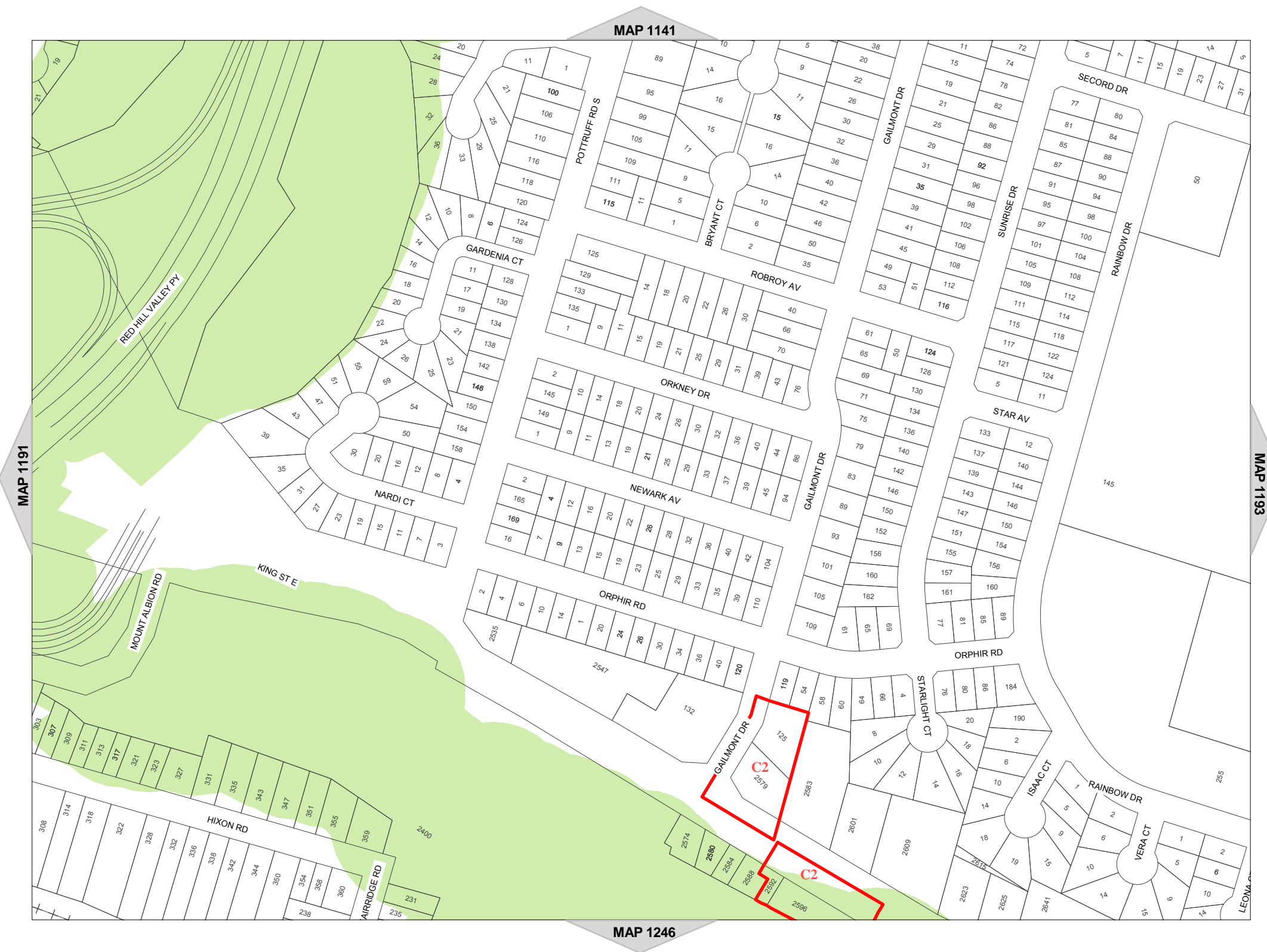
Note: Features in the Legend may not appear in each individual map for every batch series of map

NORTH



SCALE 1 : 3,332

MAP 1192 of Schedule 'A'



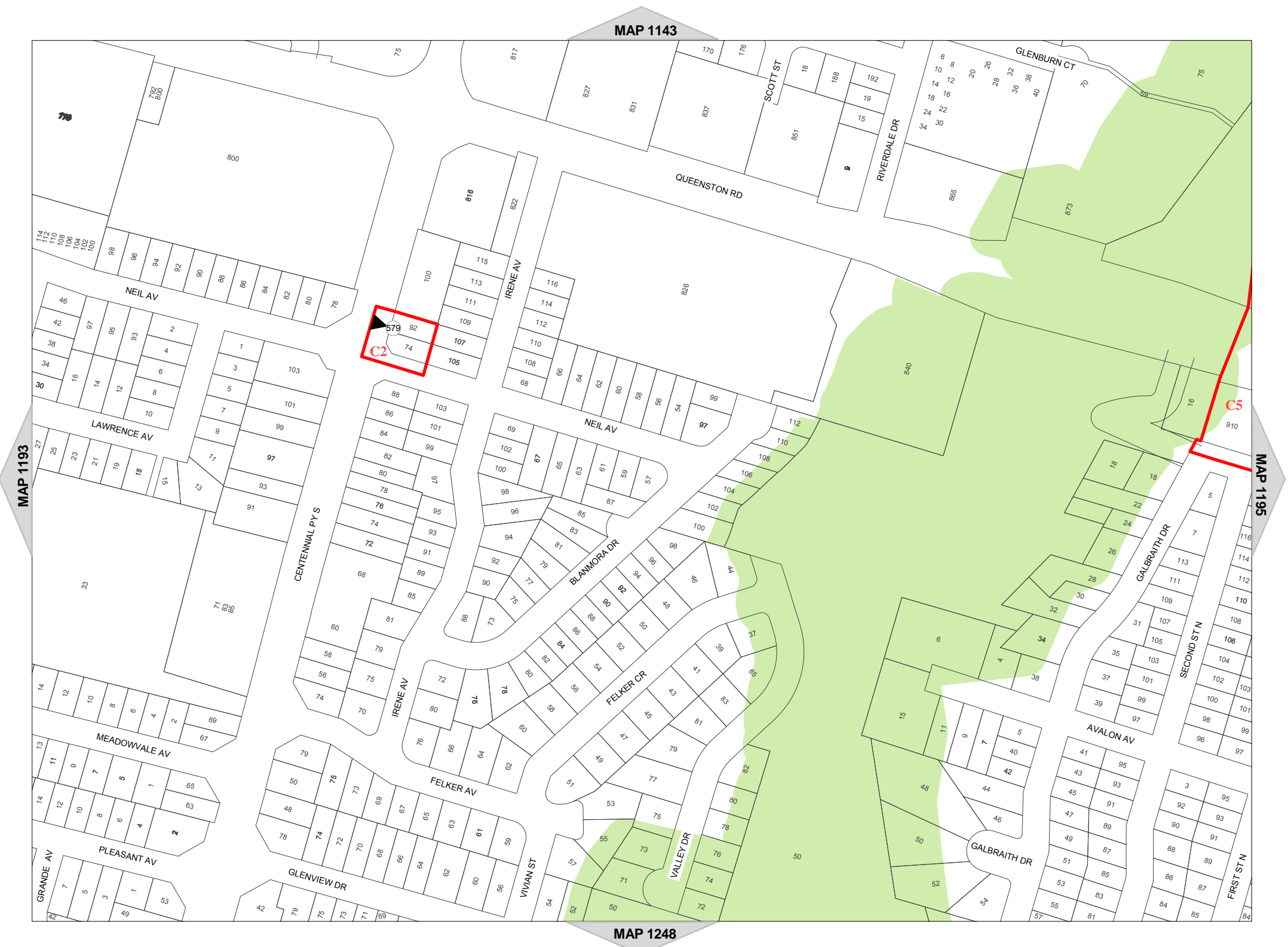




Hamilton  
City of Hamilton  
Zoning By-Law 05-200

DRAFT

Map Reference Number	By-Law Number	Effective Date of By-Law



Legend

- Special Exception
- Holding Provision
- Urban Boundary
- Zoning Boundary
- C.A. Regulated Area
- Lake
- Railway

Note: Features in the Legend may not appear in each individual map for every batch series of map

NORTH



SCALE 1 : 3,332

MAP 1194 of Schedule 'A'

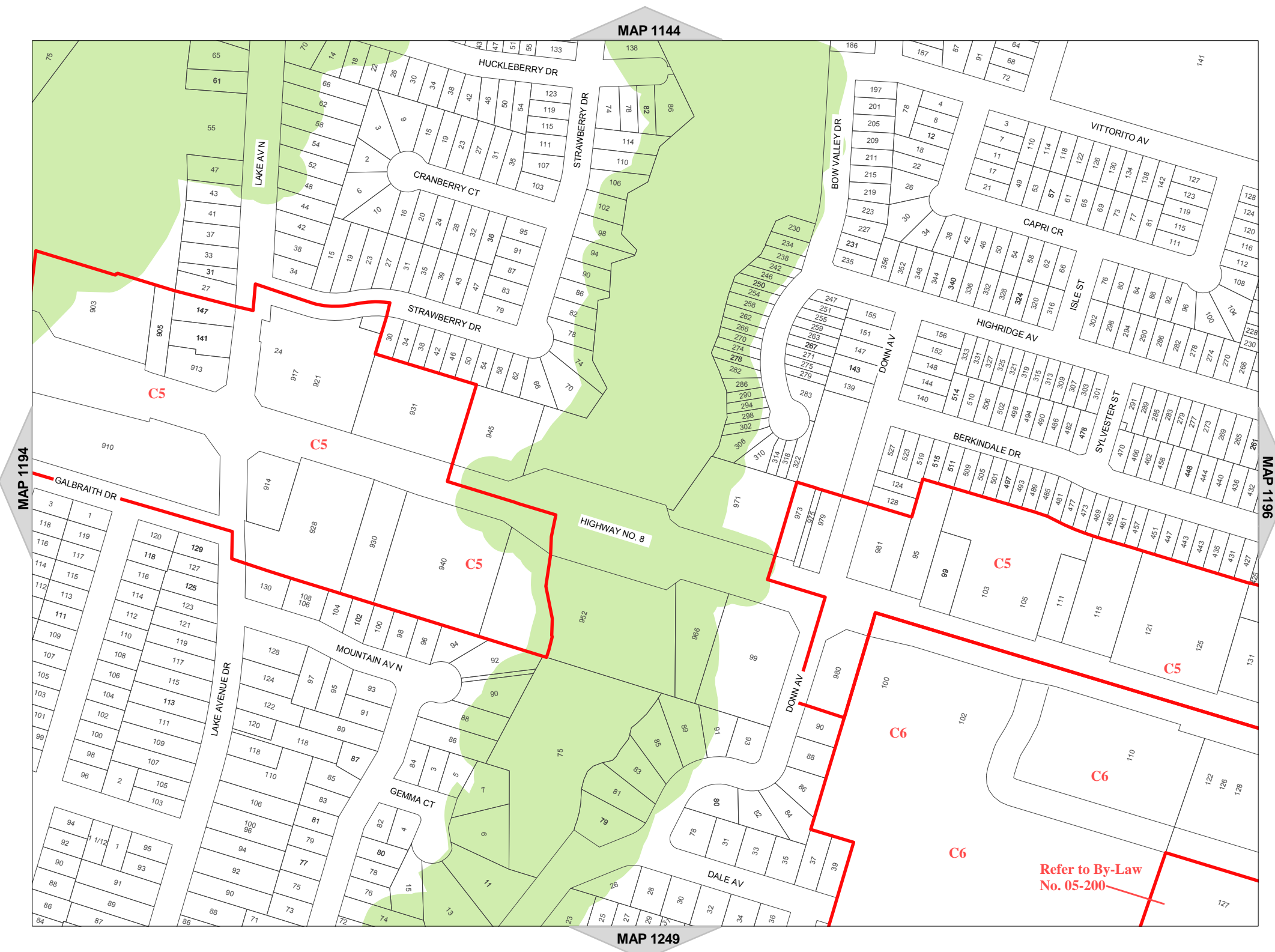
Appendix "B1" to Report PED16100(b)  
Page 129 of 255



Hamilton  
City of Hamilton  
Zoning By-Law 05-200

DRAFT

Map Reference Number	By-Law Number	Effective Date of By-Law



Legend

- Special Exception
- Holding Provision
- Urban Boundary
- Zoning Boundary
- C.A. Regulated Area
- Lake
- Railway

Note: Features in the Legend may not appear in each individual map for every batch series of map

NORTH



SCALE 1 : 3,332

MAP 1195 of Schedule 'A'

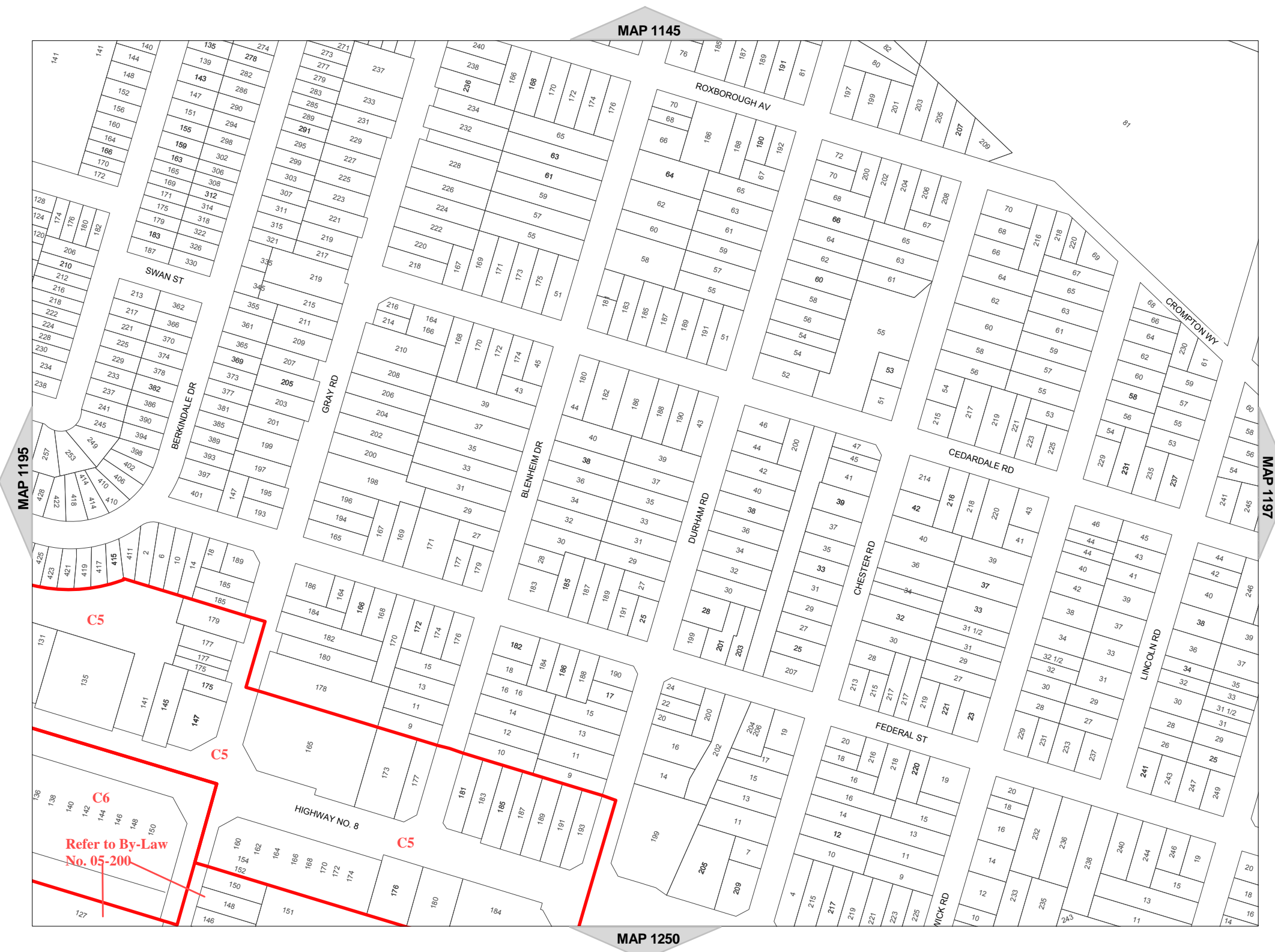
Appendix "B1" to Report PED16100(b)  
Page 130 of 255



Hamilton  
City of Hamilton  
Zoning By-Law 05-200

DRAFT

Map Reference Number	By-Law Number	Effective Date of By-Law



Legend

- Special Exception
- Holding Provision
- Urban Boundary
- Zoning Boundary
- C.A. Regulated Area
- Lake
- Railway

Note: Features in the Legend may not appear in each individual map for every batch series of map

NORTH



SCALE 1 : 3,332

MAP 1196 of Schedule 'A'



Hamilton  
City of Hamilton  
Zoning By-Law 05-200

DRAFT

Map Reference Number	By-Law Number	Effective Date of By-Law

Legend

- Special Exception
- Holding Provision
- Urban Boundary
- Zoning Boundary
- C.A. Regulated Area
- Lake
- Railway

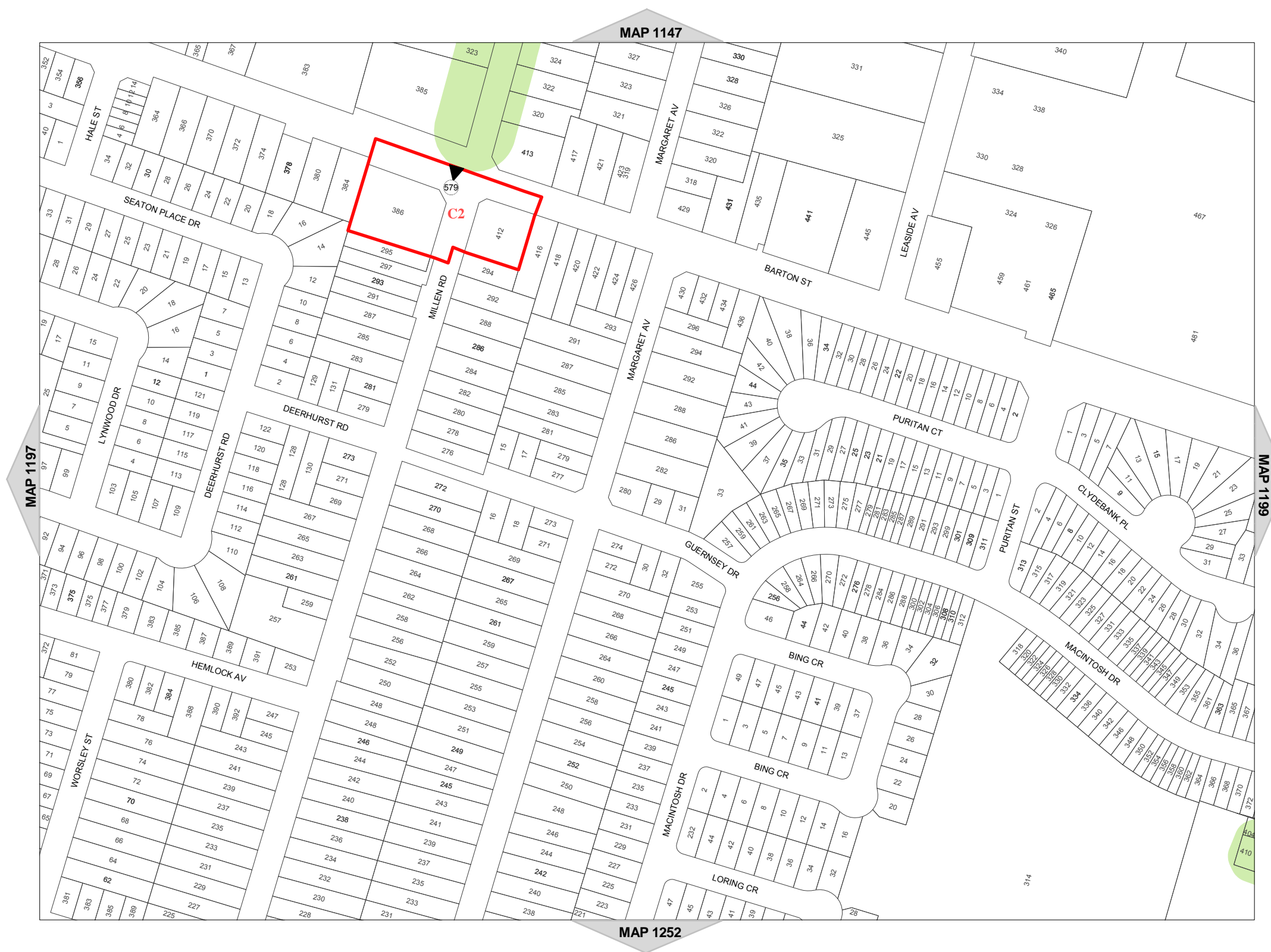
Note: Features in the Legend may not appear in each individual map for every batch series of map

NORTH



SCALE 1 : 3,332

MAP 1198 of Schedule 'A'



Appendix "B1" to Report PED16100(b)  
Page 132 of 255



Hamilton  
City of Hamilton  
Zoning By-Law 05-200

DRAFT

Map Reference Number	By-Law Number	Effective Date of By-Law

Legend

- Special Exception
- Holding Provision
- Urban Boundary
- Zoning Boundary
- C.A. Regulated Area
- Lake
- Railway

Note: Features in the Legend may not appear in each individual map for every batch series of map

NORTH



SCALE 1 : 3,332

MAP 1199 of Schedule 'A'

Appendix "B1" to Report PED16100(b)  
Page 133 of 255





Hamilton  
City of Hamilton  
Zoning By-Law 05-200

DRAFT

Map Reference Number	By-Law Number	Effective Date of By-Law

Legend

- Special Exception
- Holding Provision
- Urban Boundary
- Zoning Boundary
- C.A. Regulated Area
- Lake
- Railway

Note: Features in the Legend may not appear in each individual map for every batch series of map

NORTH



SCALE 1 : 3,332

MAP 1200 of Schedule 'A'





Hamilton  
City of Hamilton  
Zoning By-Law 05-200

DRAFT

Map Reference Number	By-Law Number	Effective Date of By-Law

Legend

- Special Exception
- Holding Provision
- Urban Boundary
- Zoning Boundary
- C.A. Regulated Area
- Lake
- Railway

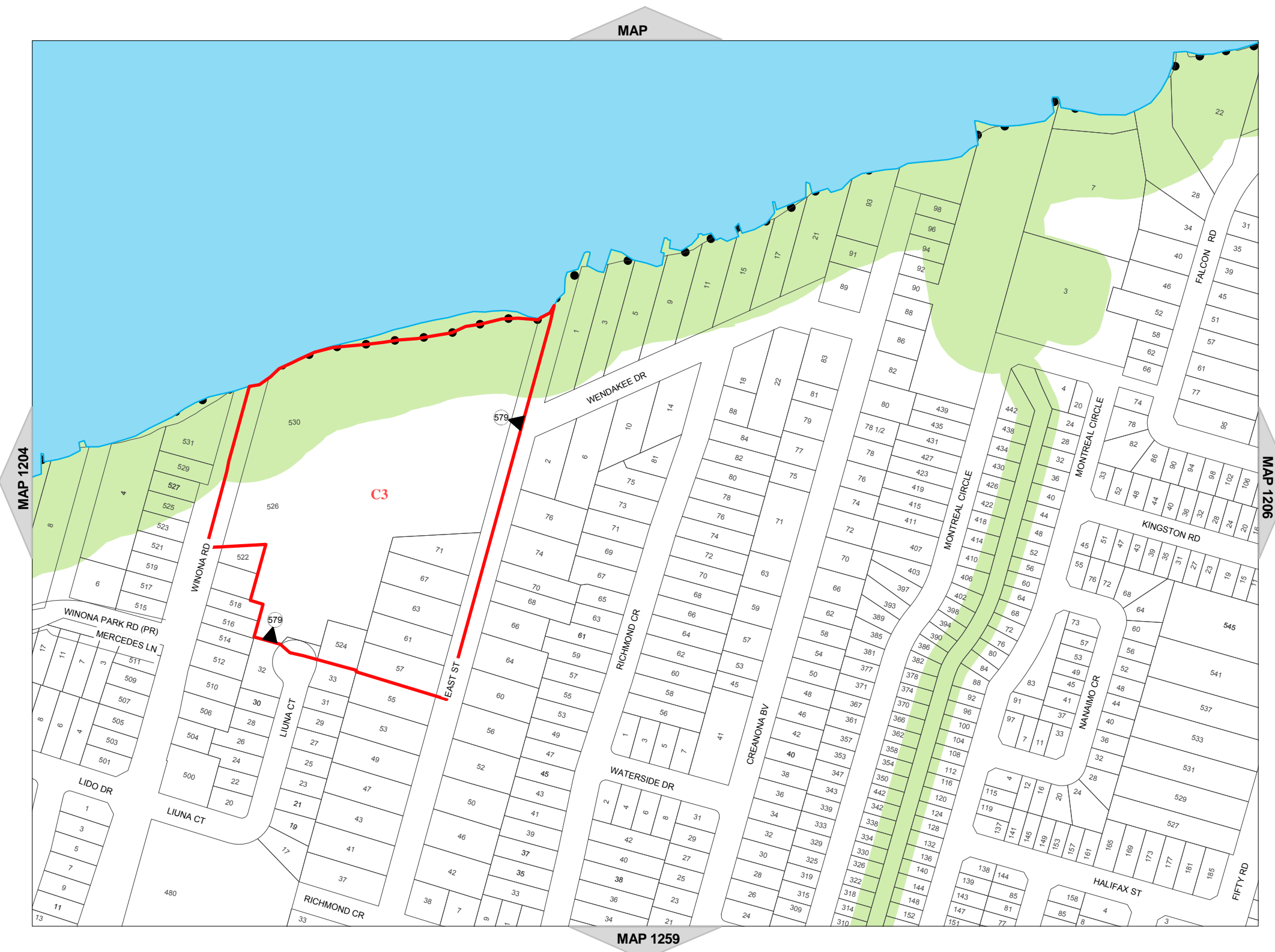
Note: Features in the Legend may not appear in each individual map for every batch series of map

NORTH



SCALE 1 : 3,332

MAP 1205 of Schedule 'A'





Hamilton  
City of Hamilton  
Zoning By-Law 05-200

DRAFT

Map Reference Number	By-Law Number	Effective Date of By-Law

Legend

- Special Exception
- Holding Provision
- Urban Boundary
- Zoning Boundary
- C.A. Regulated Area
- Lake
- Railway

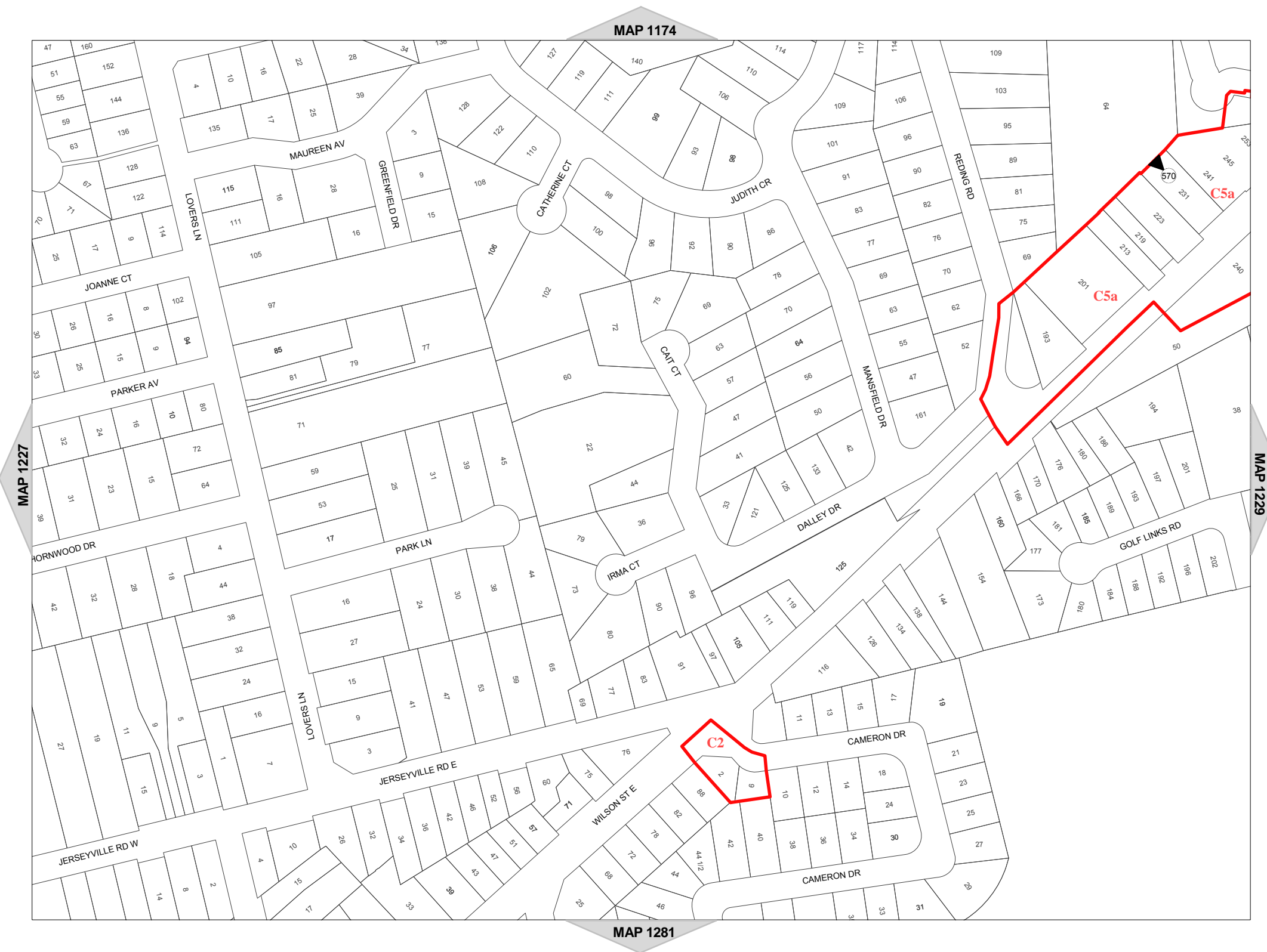
Note: Features in the Legend may not appear in each individual map for every batch series of map

NORTH



SCALE 1 : 3,332

MAP 1228 of Schedule 'A'



Appendix "B1" to Report PED16100(b)  
Page 136 of 255





Hamilton  
City of Hamilton  
Zoning By-Law 05-200

DRAFT

Map Reference Number	By-Law Number	Effective Date of By-Law

Legend

- Special Exception
- Holding Provision
- Urban Boundary
- Zoning Boundary
- C.A. Regulated Area
- Lake
- Railway

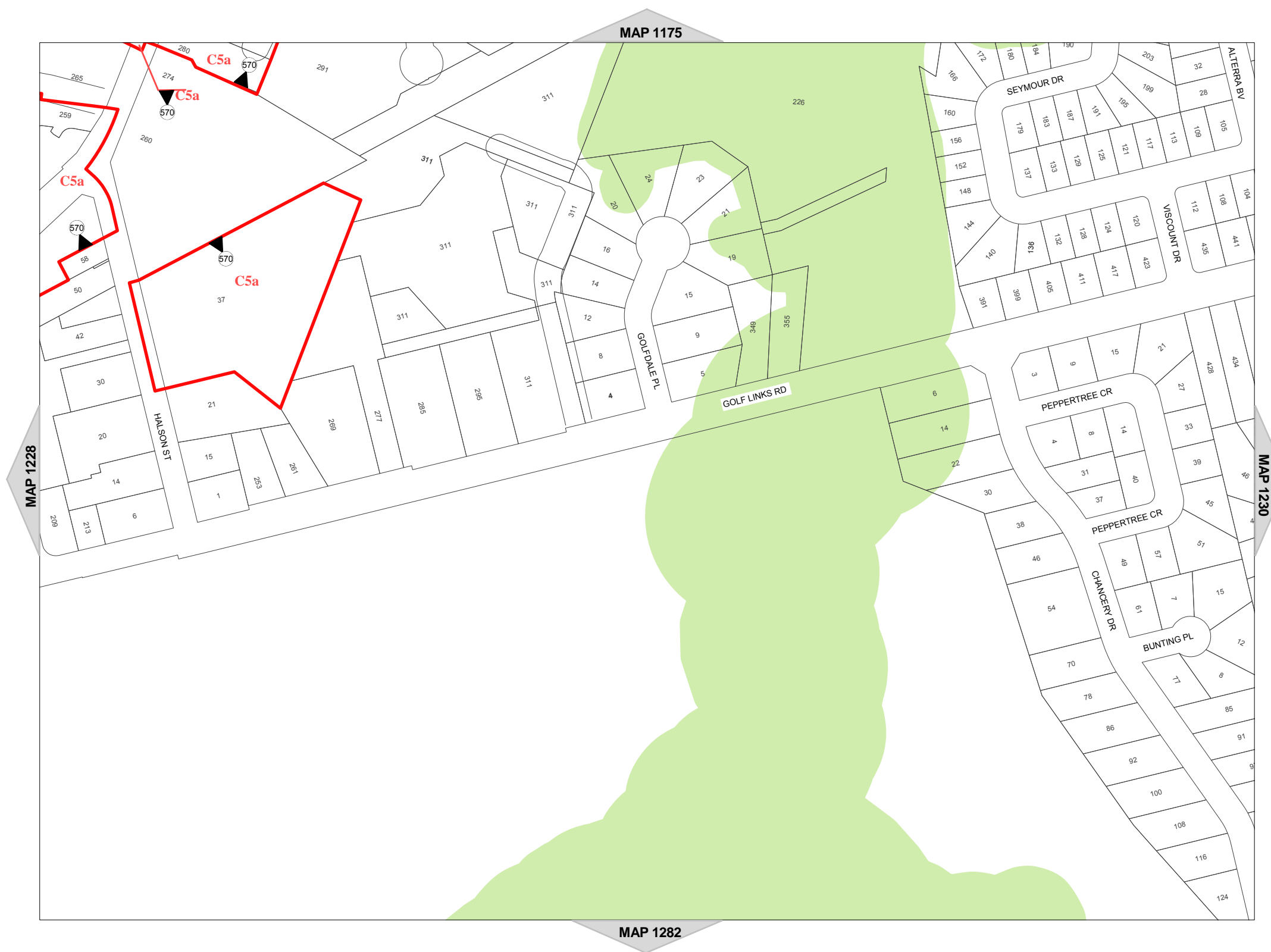
Note: Features in the Legend may not appear in each individual map for every batch series of map

NORTH



SCALE 1 : 3,332

MAP 1229 of Schedule 'A'



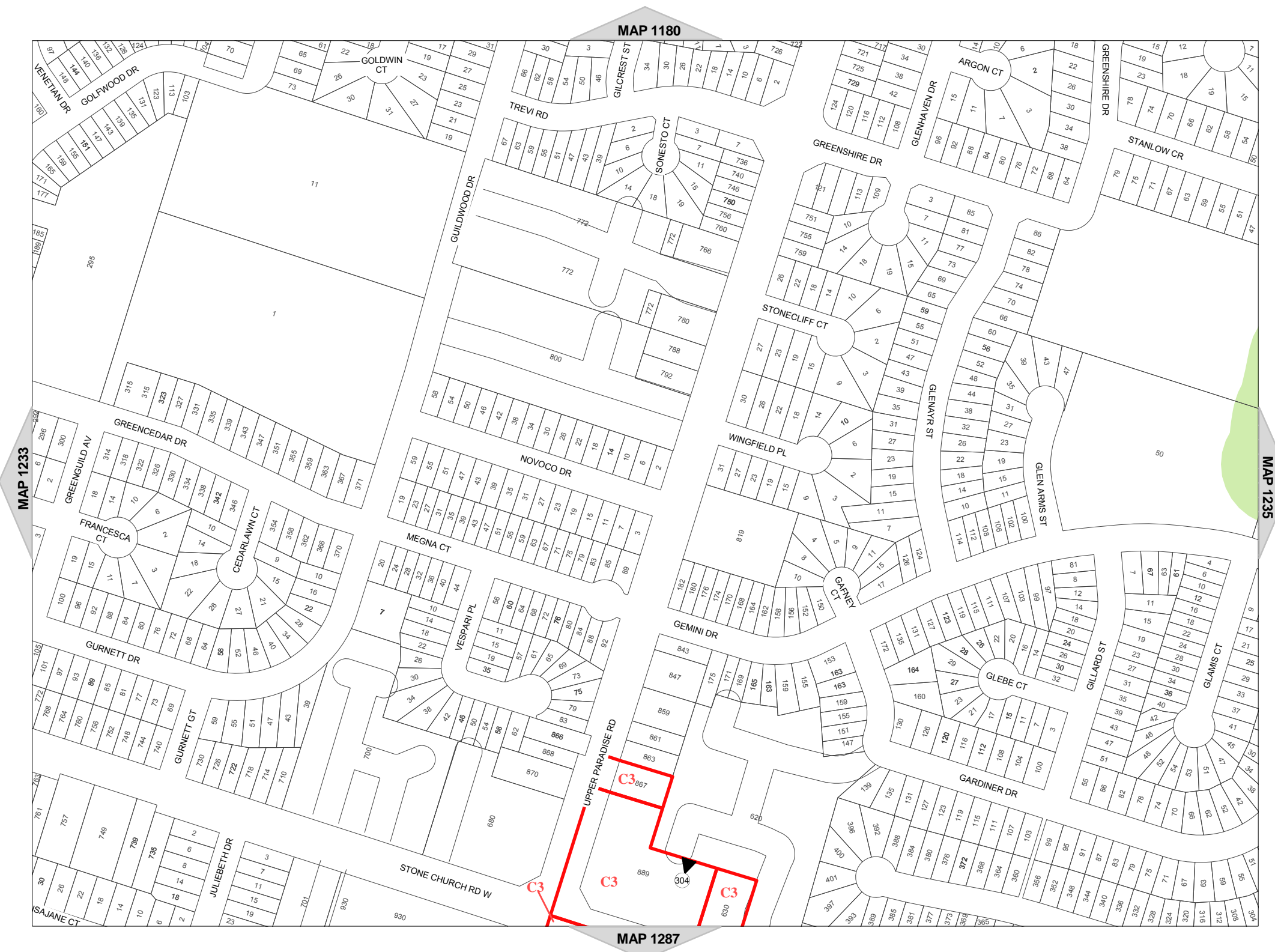
Appendix "B1" to Report PED16100(b)  
Page 137 of 255



Hamilton  
City of Hamilton  
Zoning By-Law 05-200

DRAFT

Map Reference Number	By-Law Number	Effective Date of By-Law



Legend

- Special Exception
- Holding Provision
- Urban Boundary
- Zoning Boundary
- C.A. Regulated Area
- Lake
- Railway

Note: Features in the Legend may not appear in each individual map for every batch series of map

NORTH



SCALE 1 : 3,332

MAP 1234 of Schedule 'A'

Appendix "B1" to Report PED16100(b)  
Page 138 of 255



Hamilton  
City of Hamilton  
Zoning By-Law 05-200

DRAFT

Map Reference Number	By-Law Number	Effective Date of By-Law

Legend

- Special Exception
- Holding Provision
- Urban Boundary
- Zoning Boundary
- C.A. Regulated Area
- Lake
- Railway

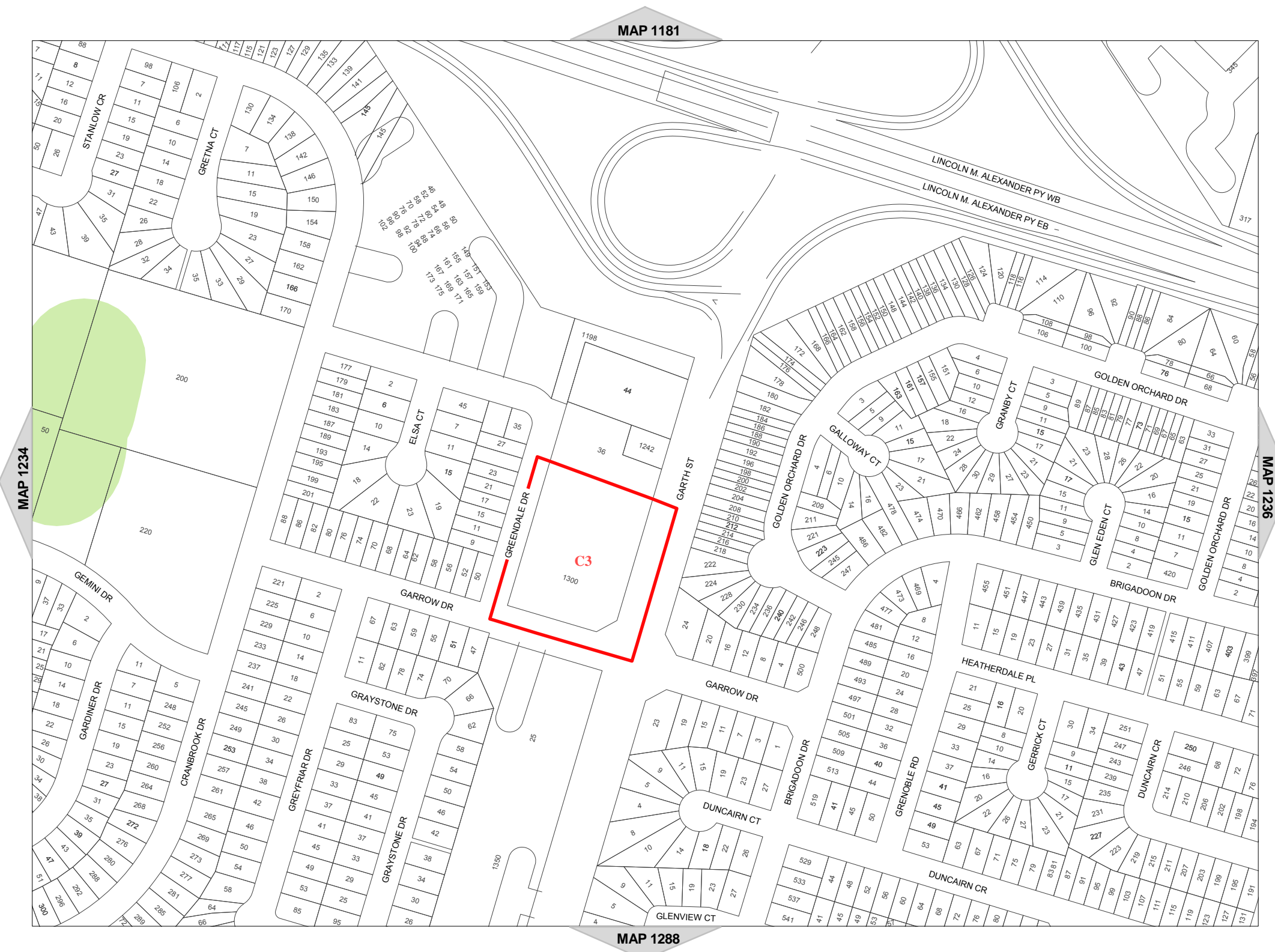
Note: Features in the Legend may not appear in each individual map for every batch series of map

NORTH



SCALE 1 : 3,332

MAP 1235 of Schedule 'A'



MAP 1181

MAP 1234

MAP 1236

MAP 1288

Appendix "B1" to Report PED16100(b)  
Page 139 of 255



Hamilton  
City of Hamilton  
Zoning By-Law 05-200

DRAFT

Map Reference Number	By-Law Number	Effective Date of By-Law

Legend

- Special Exception
- Holding Provision
- Urban Boundary
- Zoning Boundary
- C.A. Regulated Area
- Lake
- Railway

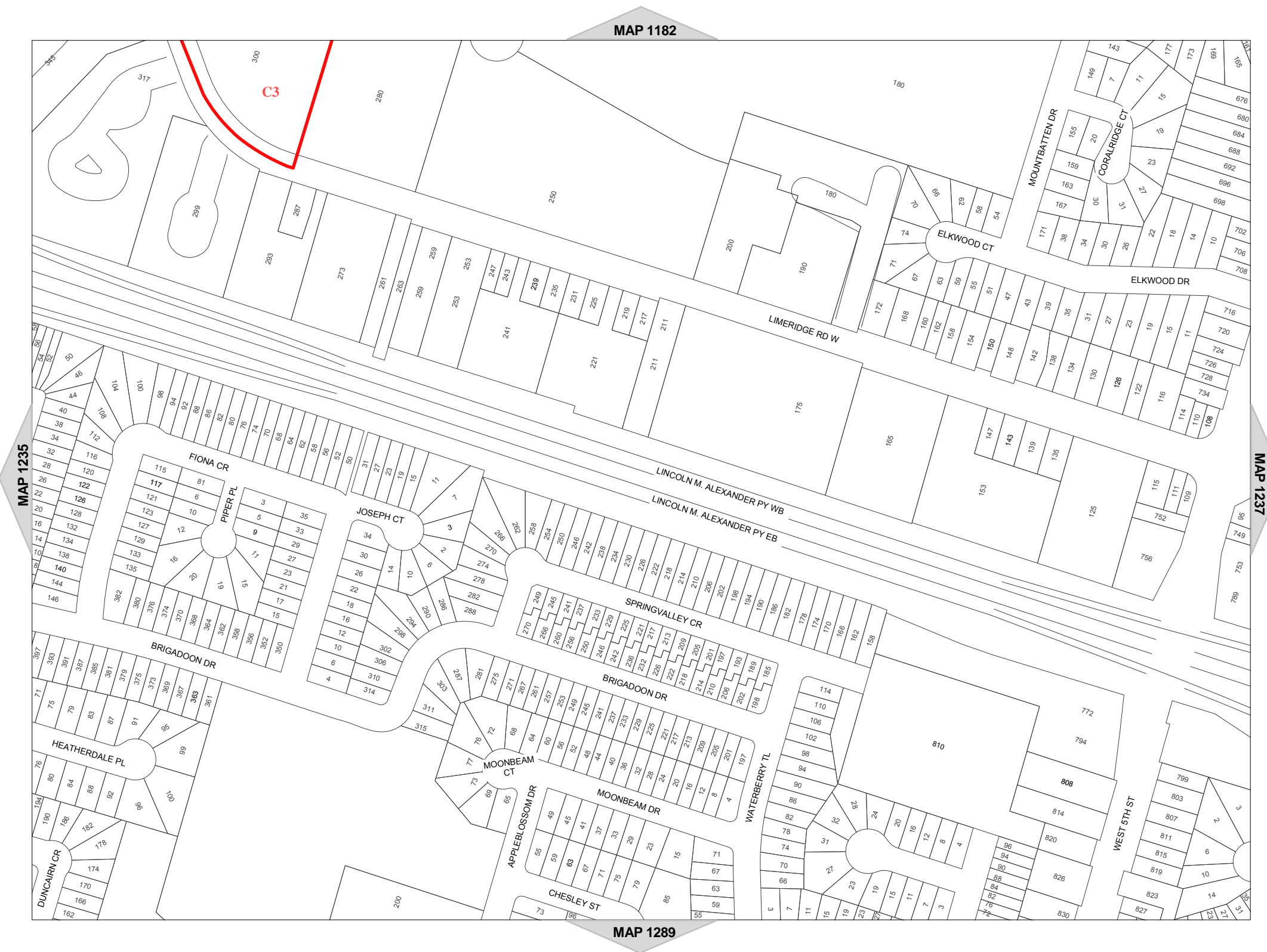
Note: Features in the Legend may not appear in each individual map for every batch series of map

NORTH



SCALE 1 : 3,332

MAP 1236 of Schedule 'A'



MAP 1182

MAP 1289

MAP 1235

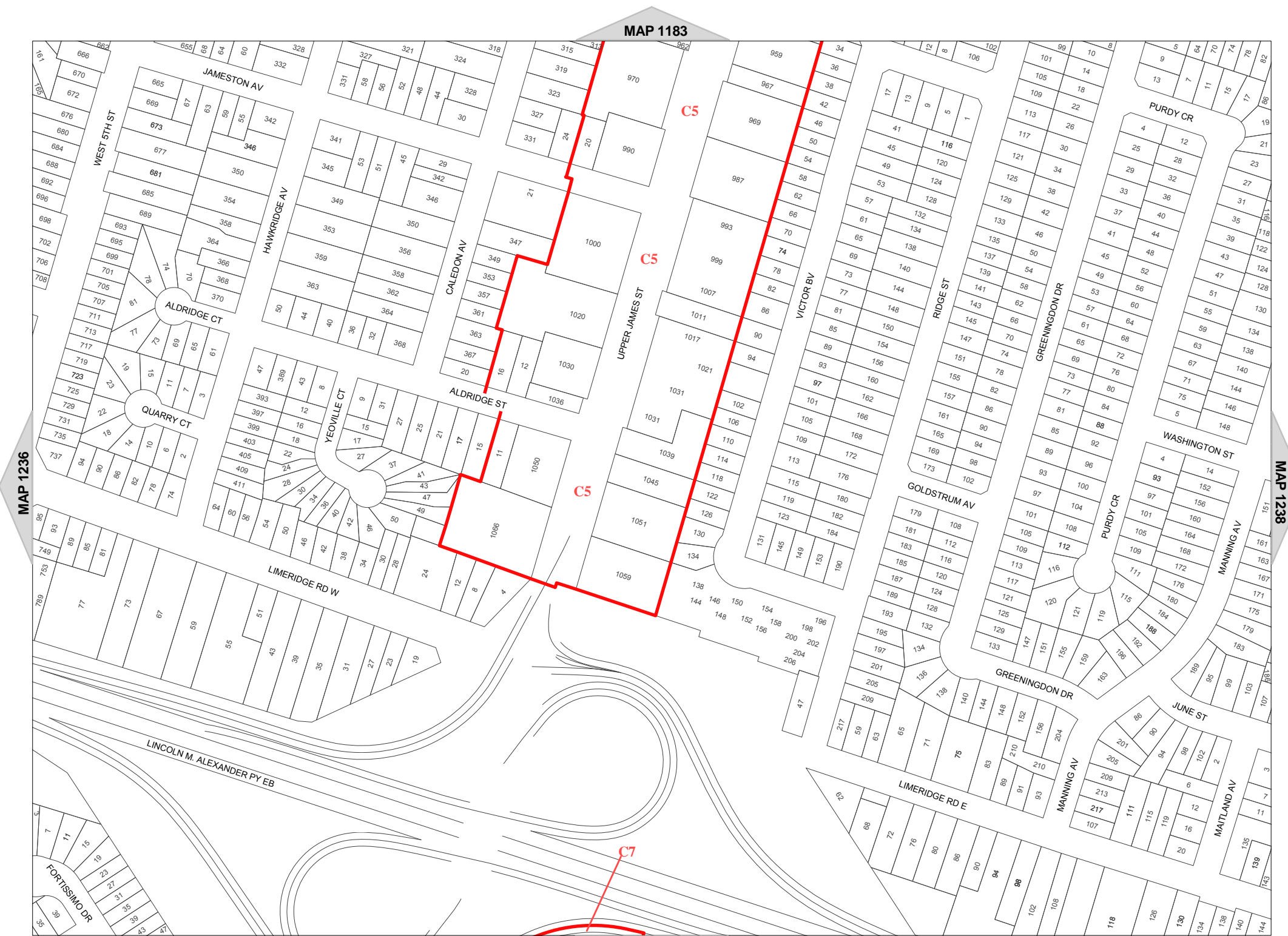
MAP 1237



Hamilton  
City of Hamilton  
Zoning By-Law 05-200

DRAFT

Map Reference Number	By-Law Number	Effective Date of By-Law



Legend

- Special Exception
- Holding Provision
- Urban Boundary
- Zoning Boundary
- C.A. Regulated Area
- Lake
- Railway

Note: Features in the Legend may not appear in each individual map for every batch series of map



SCALE 1 : 3,332

MAP 1237 of Schedule 'A'

Appendix "B1" to Report PED16100(b)  
Page 141 of 255



Hamilton  
City of Hamilton  
Zoning By-Law 05-200

DRAFT

Map Reference Number	By-Law Number	Effective Date of By-Law

Legend

- Special Exception
- Holding Provision
- Urban Boundary
- Zoning Boundary
- C.A. Regulated Area
- Lake
- Railway

Note: Features in the Legend may not appear in each individual map for every batch series of map

NORTH



SCALE 1 : 3,332

MAP 1238 of Schedule 'A'

Appendix "B1" to Report PED16100(b)  
Page 142 of 255





Hamilton  
City of Hamilton  
Zoning By-Law 05-200

DRAFT

Map Reference Number	By-Law Number	Effective Date of By-Law

Legend

- Special Exception
- Holding Provision
- Urban Boundary
- Zoning Boundary
- C.A. Regulated Area
- Lake
- Railway

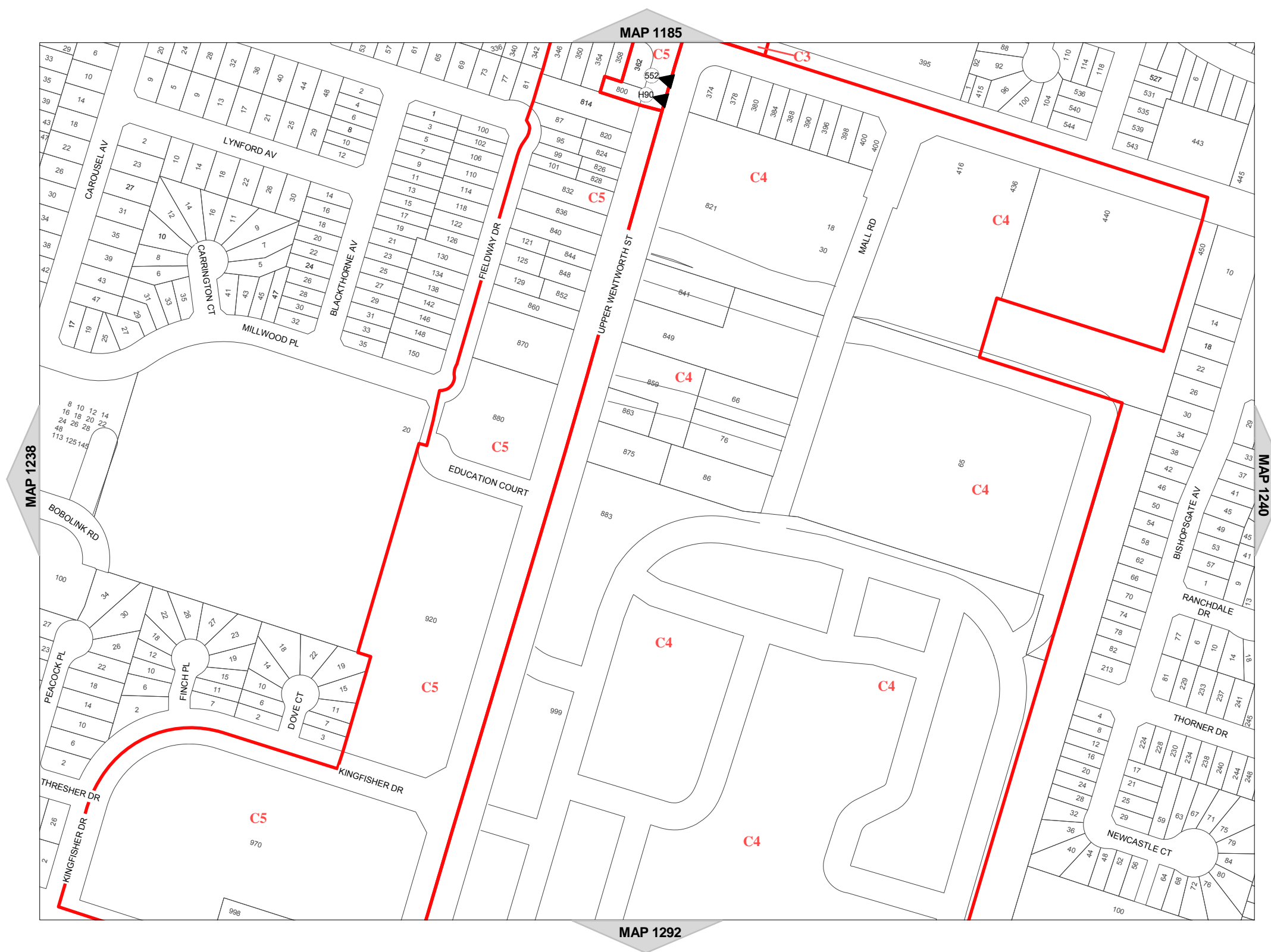
Note: Features in the Legend may not appear in each individual map for every batch series of map

NORTH



SCALE 1 : 3,332

MAP 1239 of Schedule 'A'



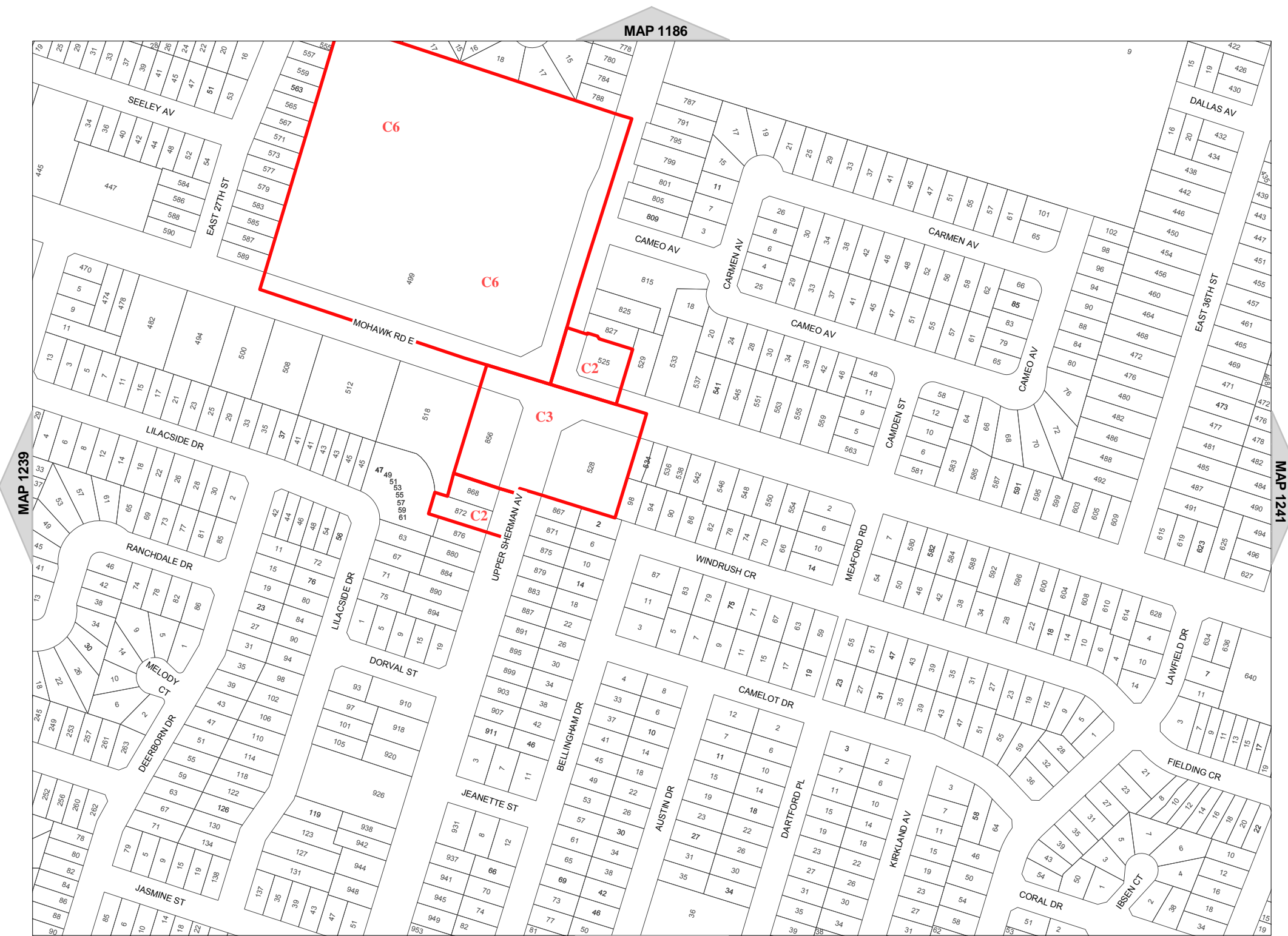
Appendix "B1" to Report PED16100(b)  
Page 143 of 255



Hamilton  
City of Hamilton  
Zoning By-Law 05-200

DRAFT

Map Reference Number	By-Law Number	Effective Date of By-Law



Legend

- Special Exception
- Holding Provision
- Urban Boundary
- Zoning Boundary
- C.A. Regulated Area
- Lake
- Railway

Note: Features in the Legend may not appear in each individual map for every batch series of map

NORTH



SCALE 1 : 3,332

MAP 1240 of Schedule 'A'

Appendix "B1" to Report PED16100(b)  
Page 144 of 255

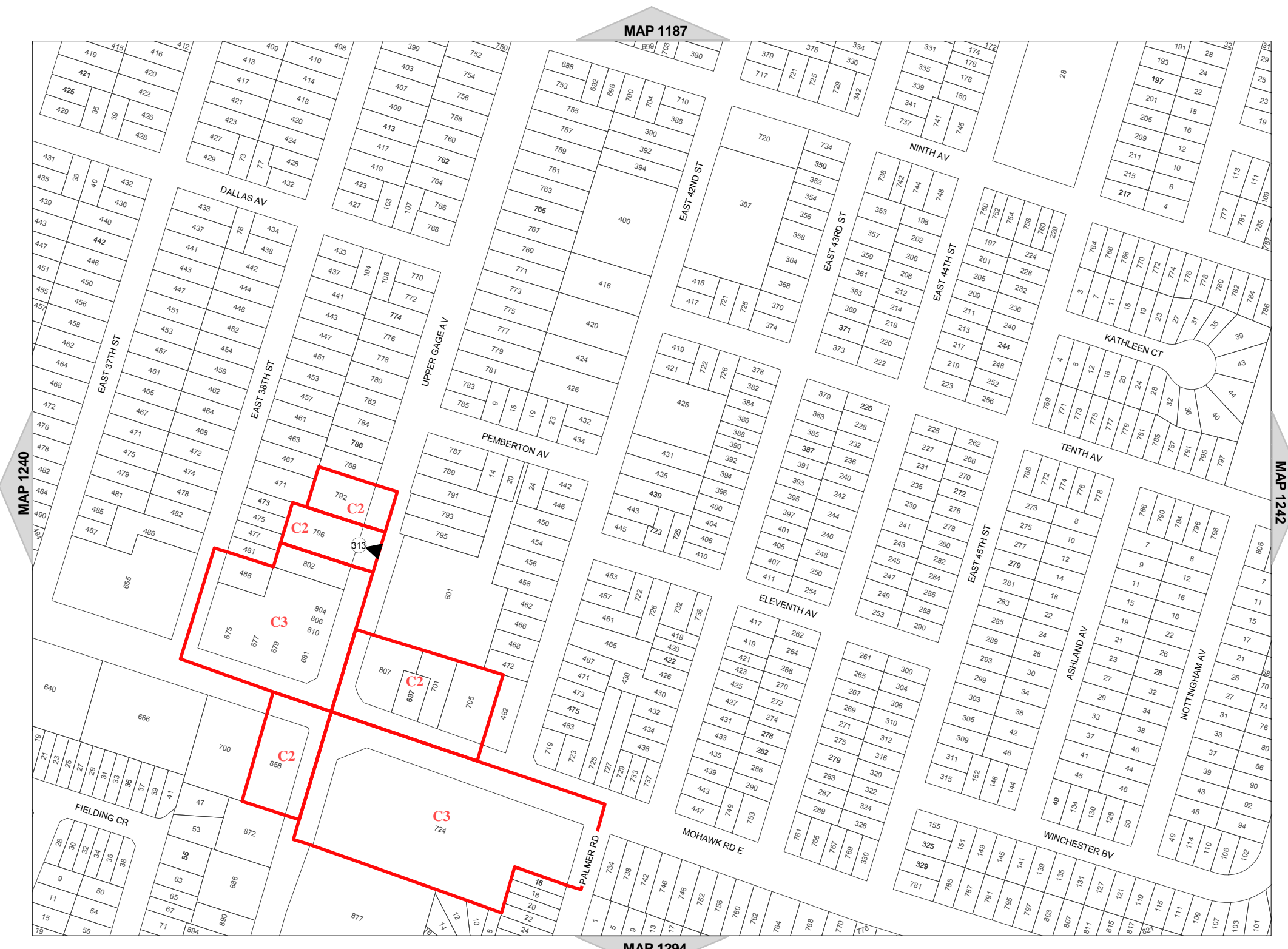




Hamilton  
City of Hamilton  
Zoning By-Law 05-200

DRAFT

Map Reference Number	By-Law Number	Effective Date of By-Law



- Legend
- Special Exception
  - Holding Provision
  - Urban Boundary
  - Zoning Boundary
  - C.A. Regulated Area
  - Lake
  - Railway

Note: Features in the Legend may not appear in each individual map for every batch series of map



SCALE 1 : 3,332

MAP 1241 of Schedule 'A'

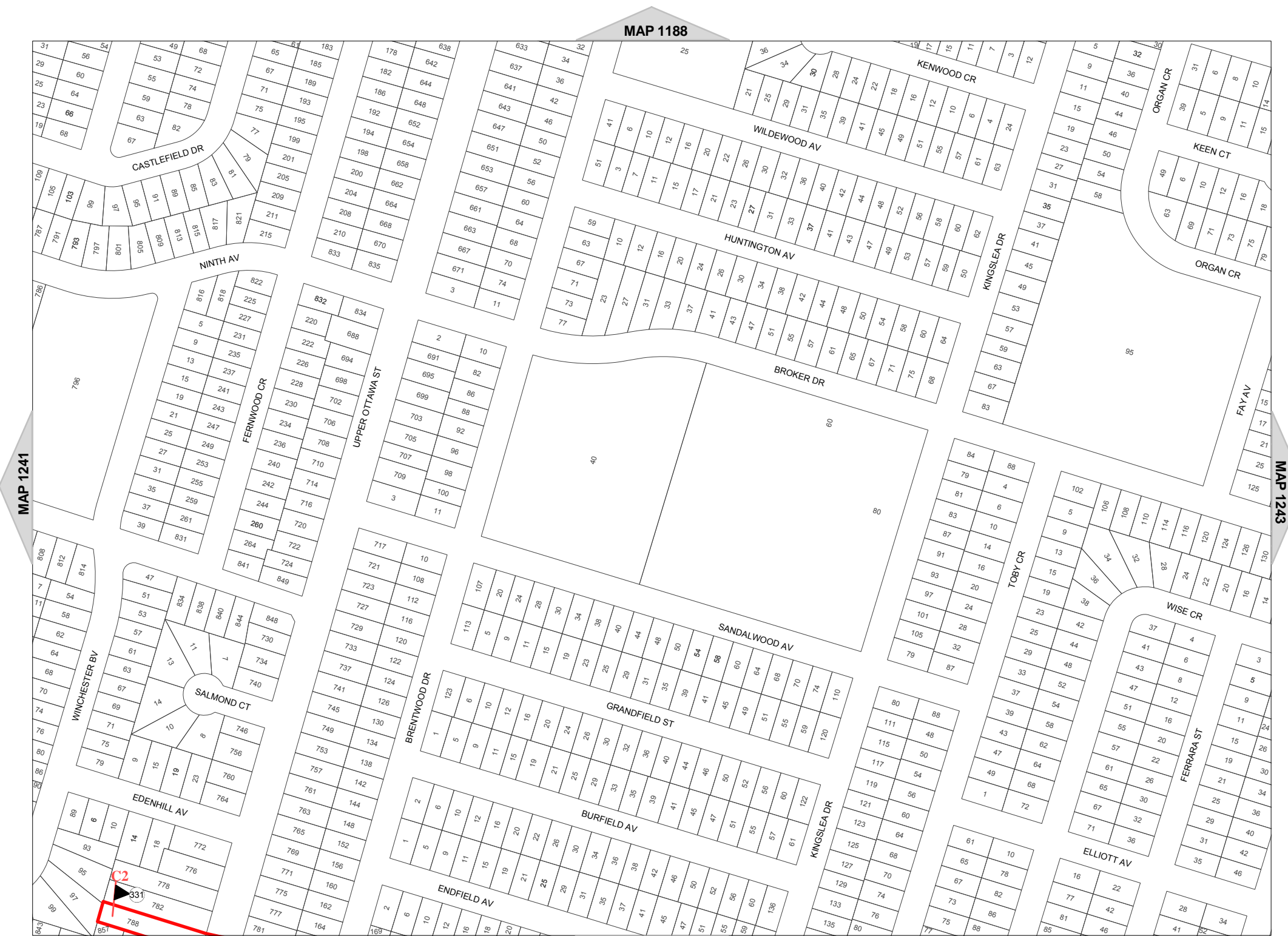
Appendix "B1" to Report PED16100(b)  
Page 145 of 255



Hamilton  
City of Hamilton  
Zoning By-Law 05-200

DRAFT

Map Reference Number	By-Law Number	Effective Date of By-Law



Legend

- Special Exception
- Holding Provision
- Urban Boundary
- Zoning Boundary
- C.A. Regulated Area
- Lake
- Railway

Note: Features in the Legend may not appear in each individual map for every batch series of map



SCALE 1 : 3,332

MAP 1242 of Schedule 'A'

Appendix "B1" to Report PED16100(b)  
Page 146 of 255



Hamilton  
City of Hamilton  
Zoning By-Law 05-200

DRAFT

Map Reference Number	By-Law Number	Effective Date of By-Law

Legend

- Special Exception
- Holding Provision
- Urban Boundary
- Zoning Boundary
- C.A. Regulated Area
- Lake
- Railway

Note: Features in the Legend may not appear in each individual map for every batch series of map

NORTH



SCALE 1 : 3,332

MAP 1245 of Schedule 'A'



MAP 1191

MAP 1244

MAP 1246

MAP 1298



Hamilton  
City of Hamilton  
Zoning By-Law 05-200

DRAFT

Map Reference Number	By-Law Number	Effective Date of By-Law

Legend

- Special Exception
- Holding Provision
- Urban Boundary
- Zoning Boundary
- C.A. Regulated Area
- Lake
- Railway

Note: Features in the Legend may not appear in each individual map for every batch series of map

NORTH



SCALE 1 : 3,332

MAP 1246 of Schedule 'A'

Appendix "B1" to Report PED16100(b)  
Page 148 of 255





Hamilton  
City of Hamilton  
Zoning By-Law 05-200

DRAFT

Map Reference Number	By-Law Number	Effective Date of By-Law

Legend

- Special Exception
- Holding Provision
- Urban Boundary
- Zoning Boundary
- C.A. Regulated Area
- Lake
- Railway

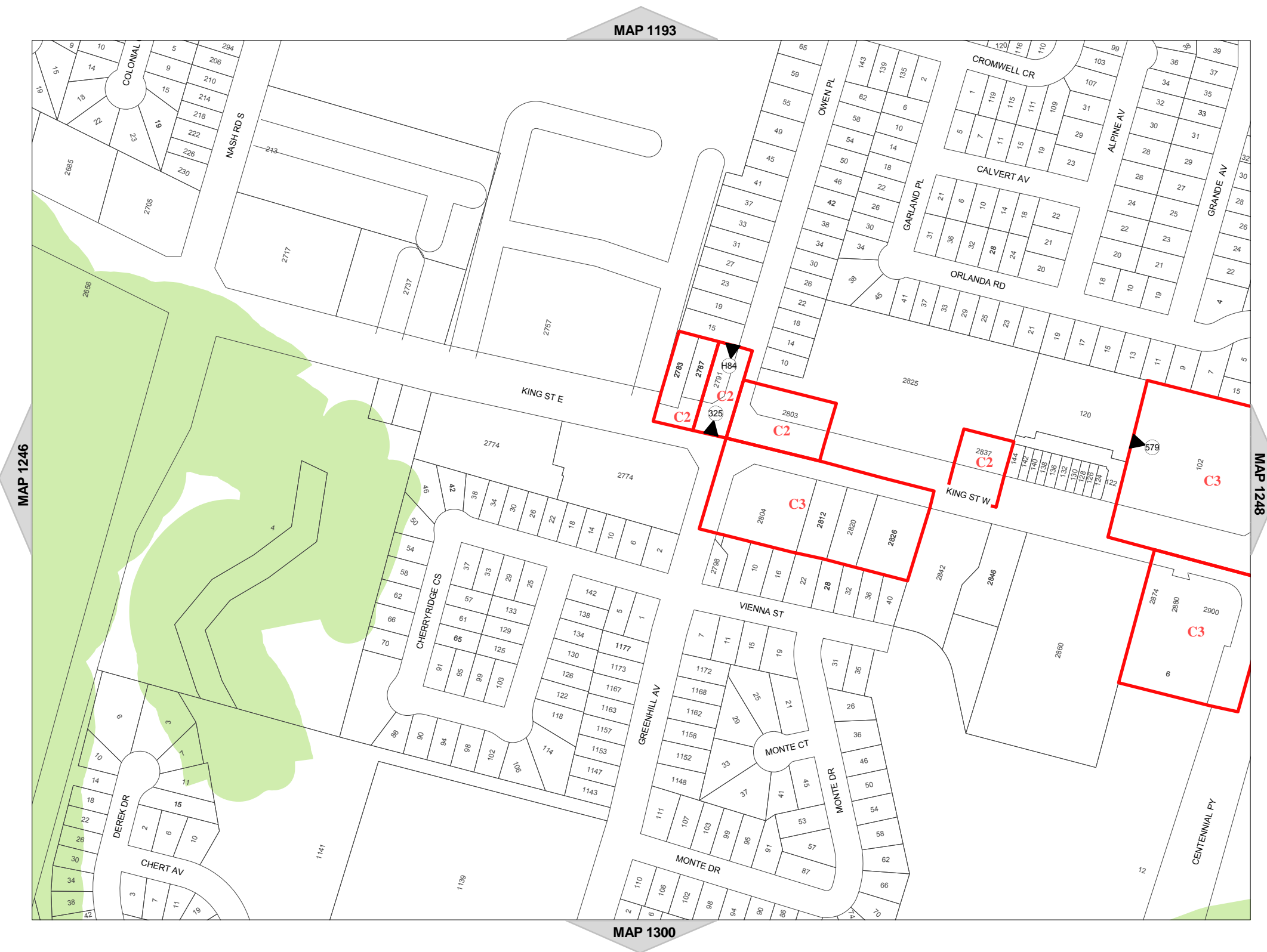
Note: Features in the Legend may not appear in each individual map for every batch series of map

NORTH



SCALE 1 : 3,332

MAP 1247 of Schedule 'A'



MAP 1193

MAP 1246

MAP 1248

MAP 1300



Hamilton  
City of Hamilton  
Zoning By-Law 05-200

DRAFT

Map Reference Number	By-Law Number	Effective Date of By-Law

Legend

- Special Exception
- Holding Provision
- Urban Boundary
- Zoning Boundary
- C.A. Regulated Area
- Lake
- Railway

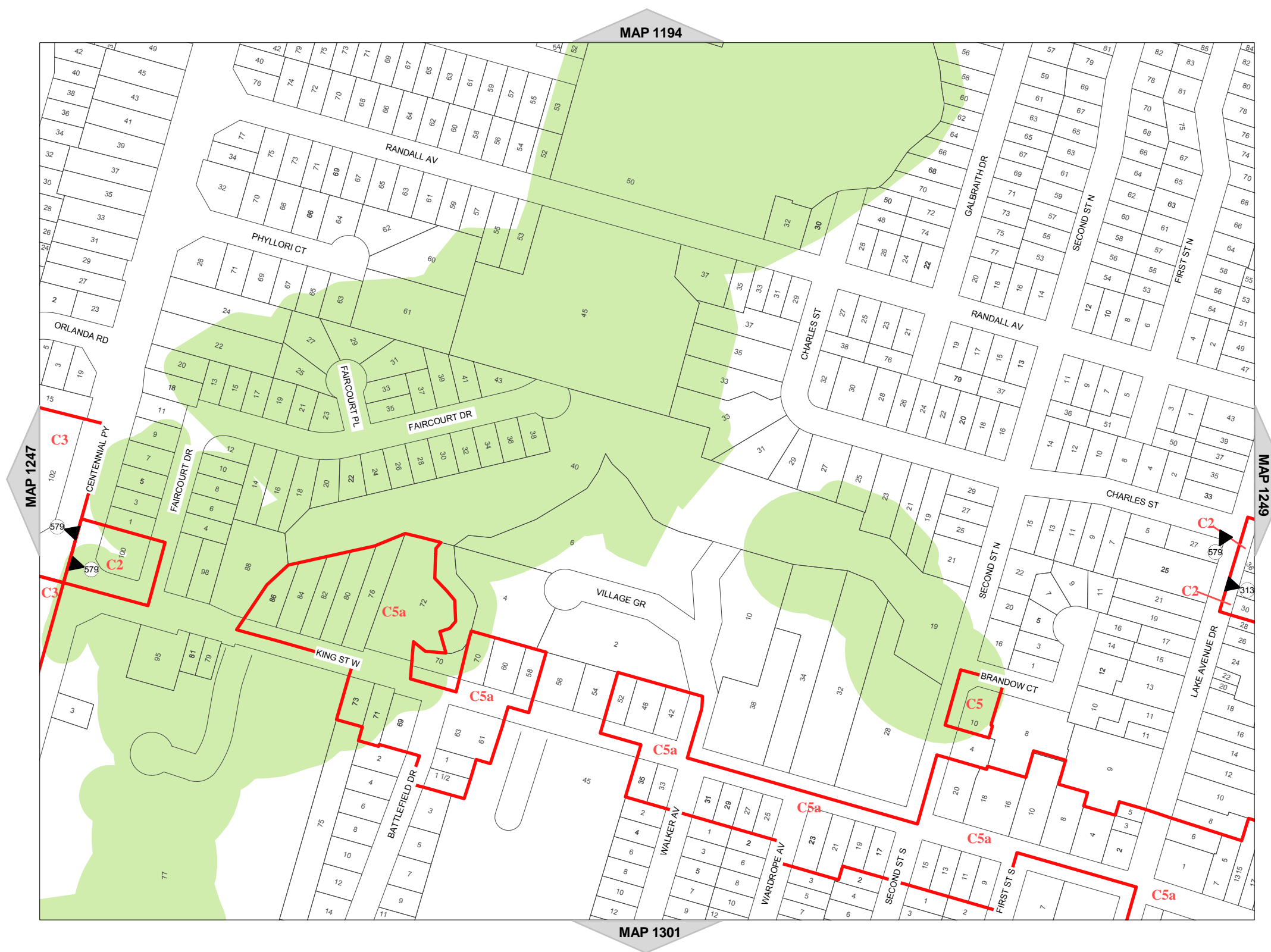
Note: Features in the Legend may not appear in each individual map for every batch series of map

NORTH



SCALE 1 : 3,332

MAP 1248 of Schedule 'A'



Appendix "B1" to Report PED16100(b)  
Page 150 of 255



Hamilton  
City of Hamilton  
Zoning By-Law 05-200

DRAFT

Map Reference Number	By-Law Number	Effective Date of By-Law

Legend

- Special Exception
- Holding Provision
- Urban Boundary
- Zoning Boundary
- C.A. Regulated Area
- Lake
- Railway

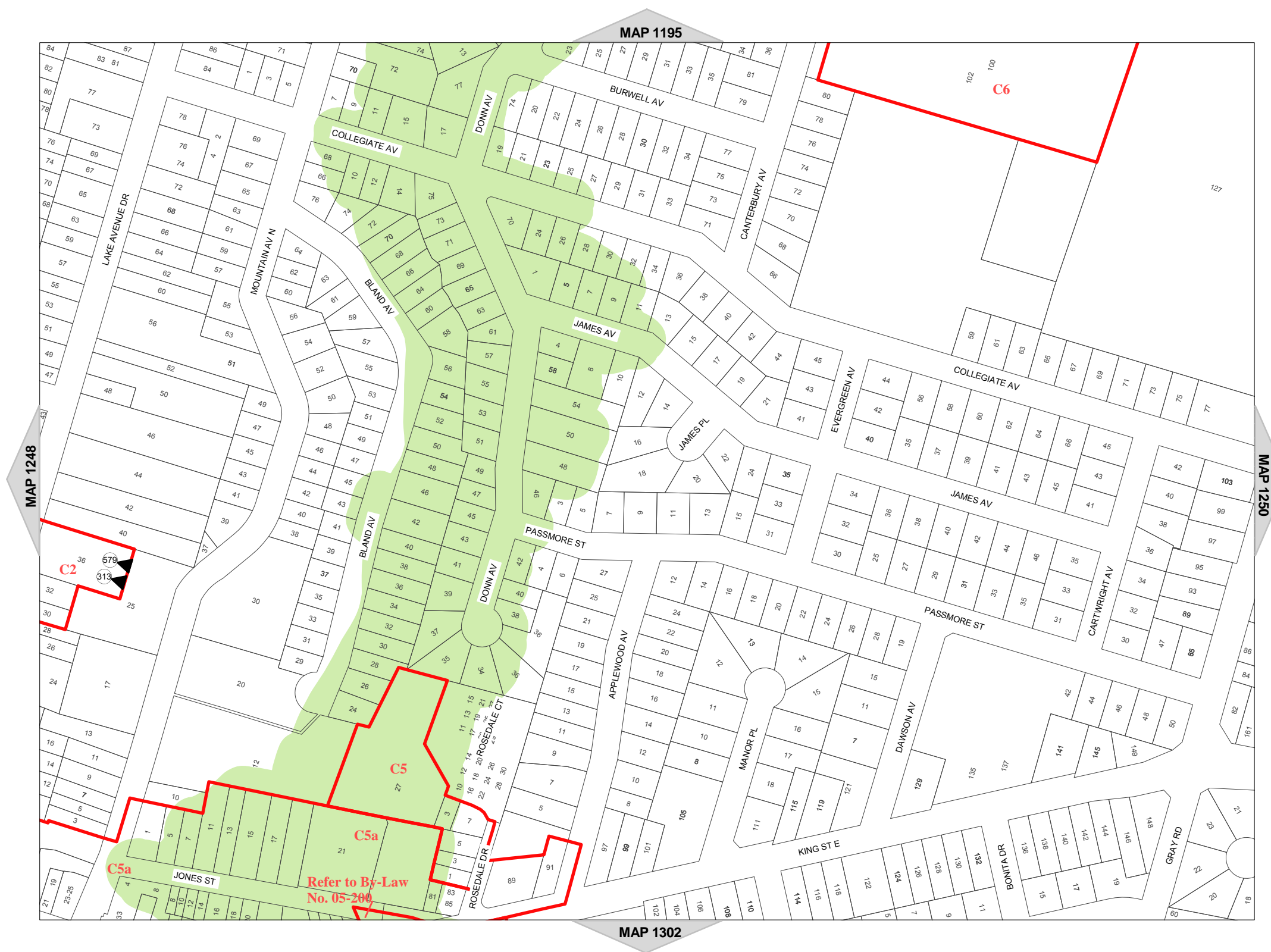
Note: Features in the Legend may not appear in each individual map for every batch series of map

NORTH



SCALE 1 : 3,332

MAP 1249 of Schedule 'A'



Refer to By-Law  
No. 05-200

Appendix "B1" to Report PED16100(b)  
Page 151 of 255



Hamilton  
City of Hamilton  
Zoning By-Law 05-200

DRAFT

Map Reference Number	By-Law Number	Effective Date of By-Law

Legend

- Special Exception
- Holding Provision
- Urban Boundary
- Zoning Boundary
- C.A. Regulated Area
- Lake
- Railway

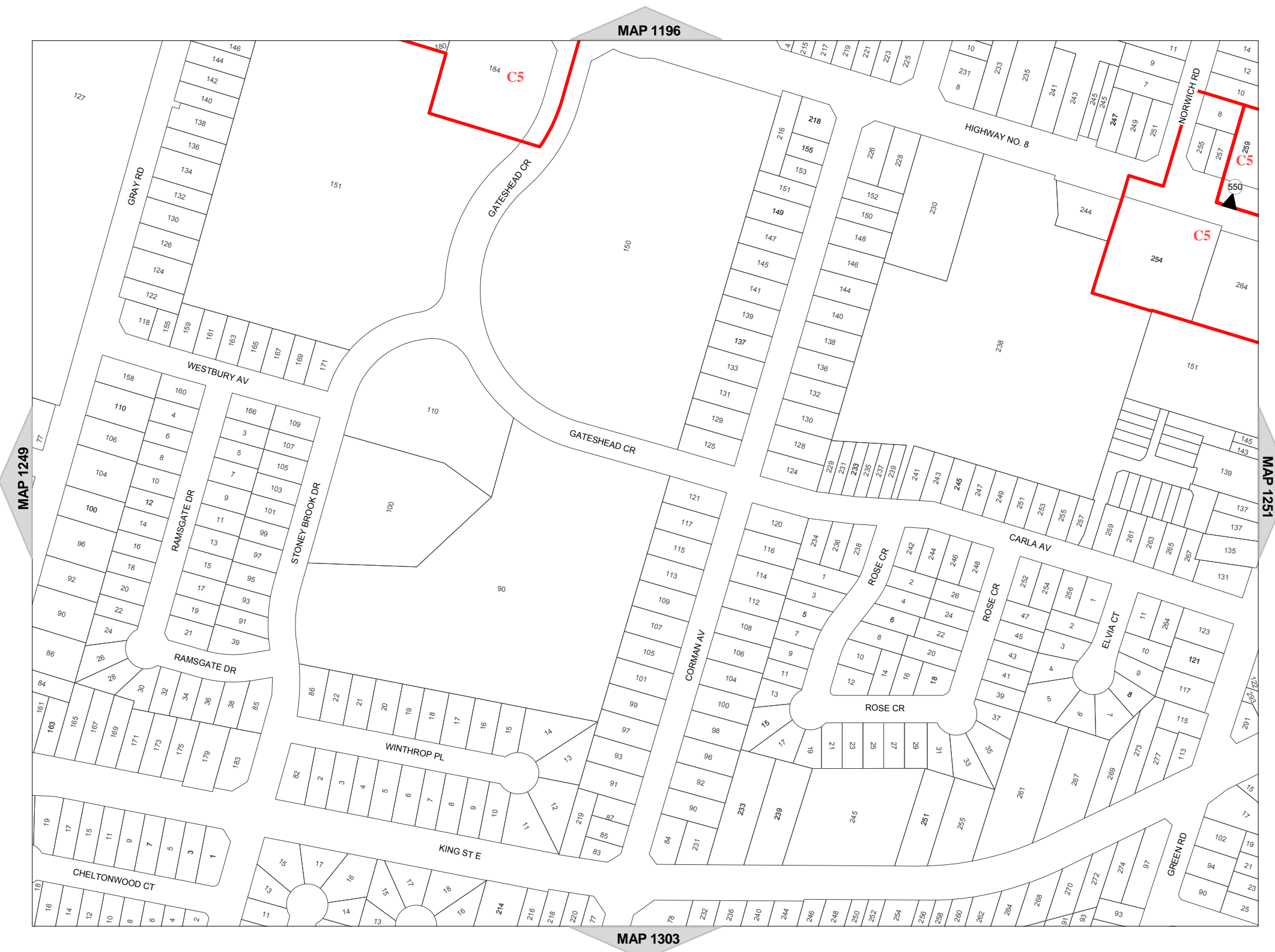
Note: Features in the Legend may not appear in each individual map for every batch series of map

NORTH



SCALE 1 : 3,332

MAP 1250 of Schedule 'A'







Hamilton  
City of Hamilton  
Zoning By-Law 05-200

DRAFT

Map Reference Number	By-Law Number	Effective Date of By-Law

Legend

- Special Exception
- Holding Provision
- Urban Boundary
- Zoning Boundary
- C.A. Regulated Area
- Lake
- Railway

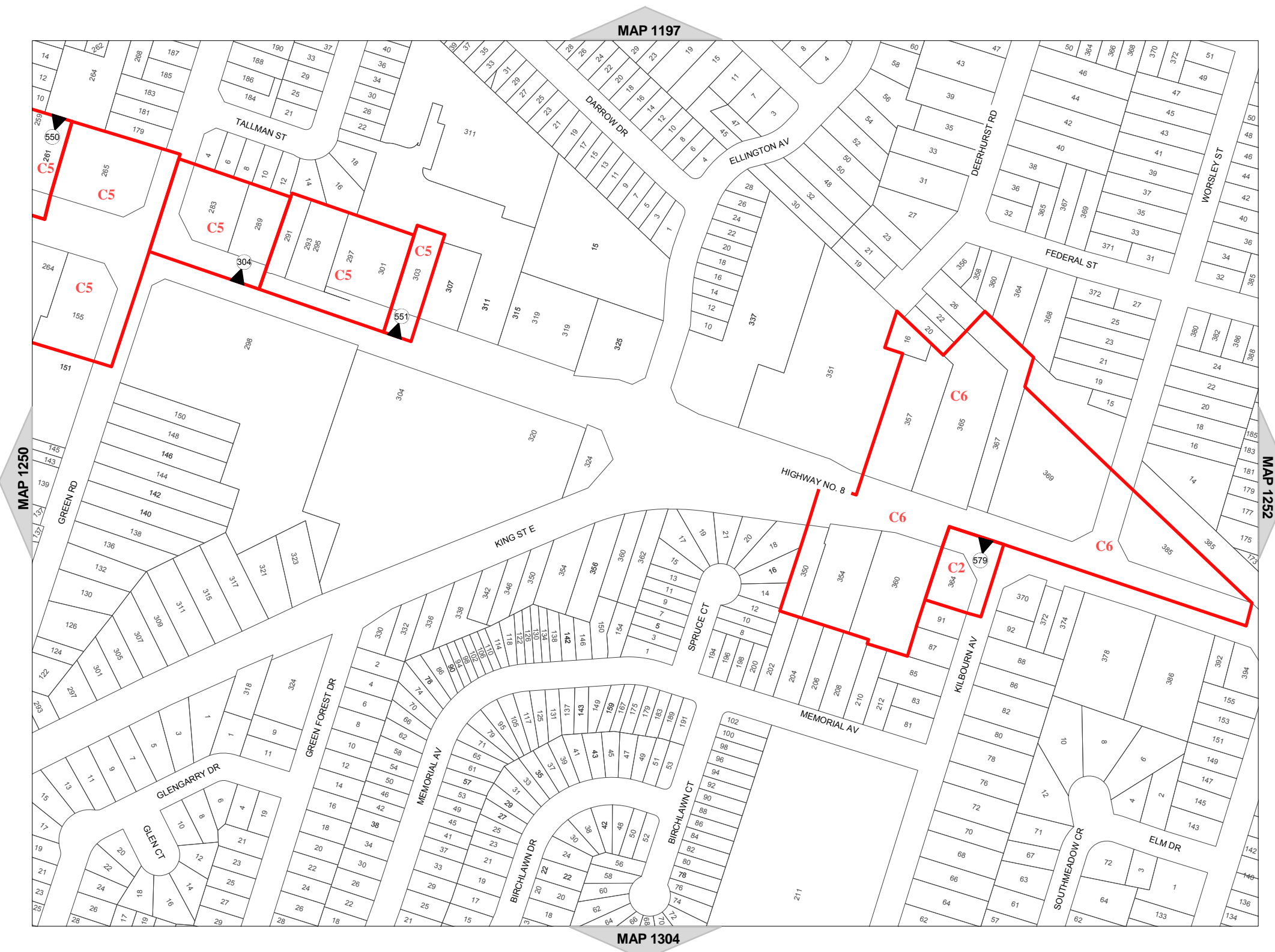
Note: Features in the Legend may not appear in each individual map for every batch series of map

NORTH



SCALE 1 : 3,332

MAP 1251 of Schedule 'A'

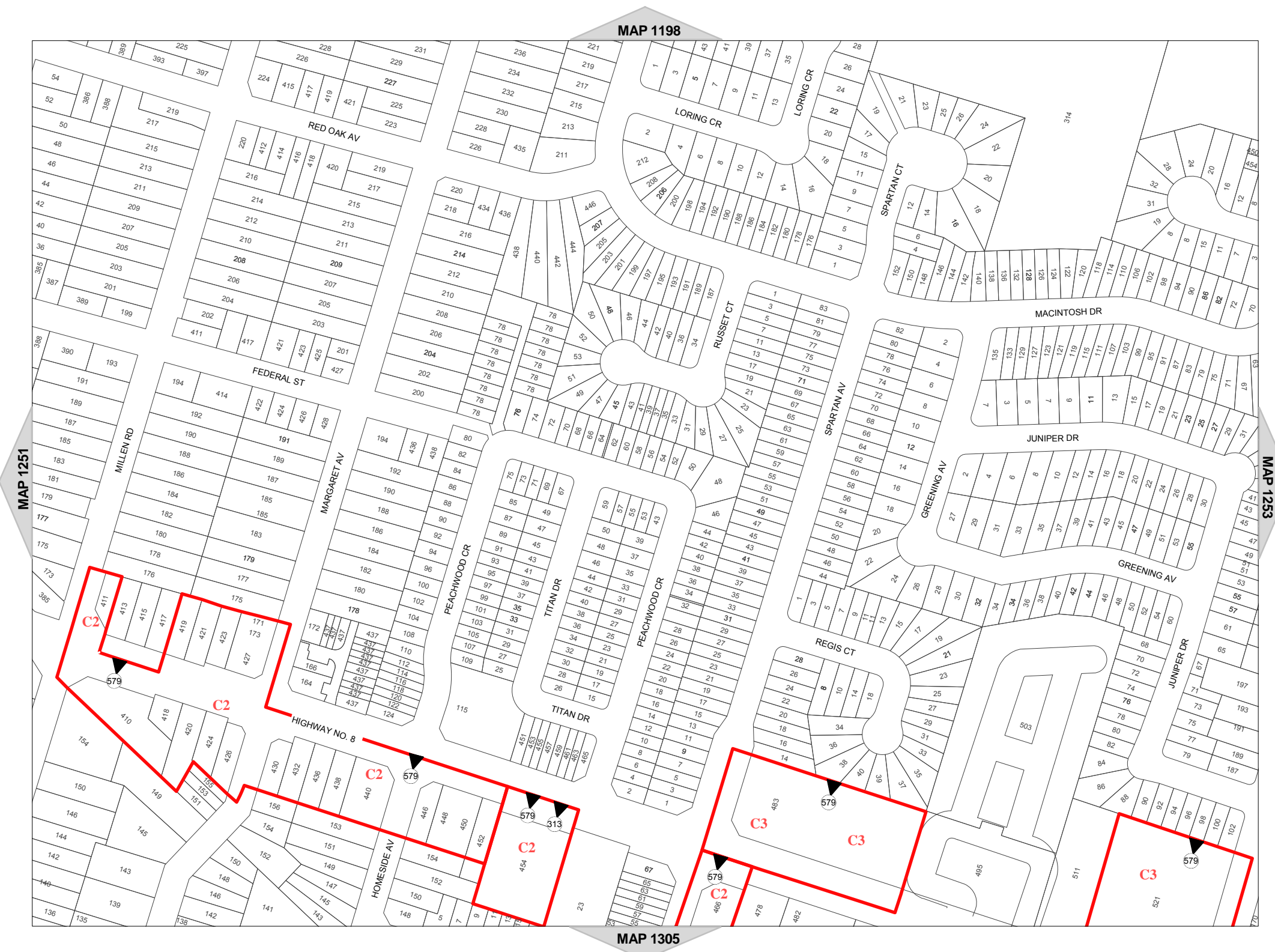




Hamilton  
City of Hamilton  
Zoning By-Law 05-200

DRAFT

Map Reference Number	By-Law Number	Effective Date of By-Law



Legend

- Special Exception
- Holding Provision
- Urban Boundary
- Zoning Boundary
- C.A. Regulated Area
- Lake
- Railway

Note: Features in the Legend may not appear in each individual map for every batch series of map

NORTH



SCALE 1 : 3,332

MAP 1252 of Schedule 'A'



Hamilton  
City of Hamilton  
Zoning By-Law 05-200

DRAFT

Map Reference Number	By-Law Number	Effective Date of By-Law

Legend

- Special Exception
- Holding Provision
- Urban Boundary
- Zoning Boundary
- C.A. Regulated Area
- Lake
- Railway

Note: Features in the Legend may not appear in each individual map for every batch series of map

NORTH



SCALE 1 : 3,332

MAP 1253 of Schedule 'A'



Appendix "B1" to Report PED16100(b)  
Page 155 of 255



Hamilton  
City of Hamilton  
Zoning By-Law 05-200

DRAFT

Map Reference Number	By-Law Number	Effective Date of By-Law

Legend

- Special Exception
- Holding Provision
- Urban Boundary
- Zoning Boundary
- C.A. Regulated Area
- Lake
- Railway

Note: Features in the Legend may not appear in each individual map for every batch series of map

NORTH



SCALE 1 : 3,332

MAP 1254 of Schedule 'A'



Appendix "B1" to Report PED16100(b)  
Page 156 of 255



Hamilton  
City of Hamilton  
Zoning By-Law 05-200

DRAFT

Map Reference Number	By-Law Number	Effective Date of By-Law

Legend

- Special Exception
- Holding Provision
- Urban Boundary
- Zoning Boundary
- C.A. Regulated Area
- Lake
- Railway

Note: Features in the Legend may not appear in each individual map for every batch series of map

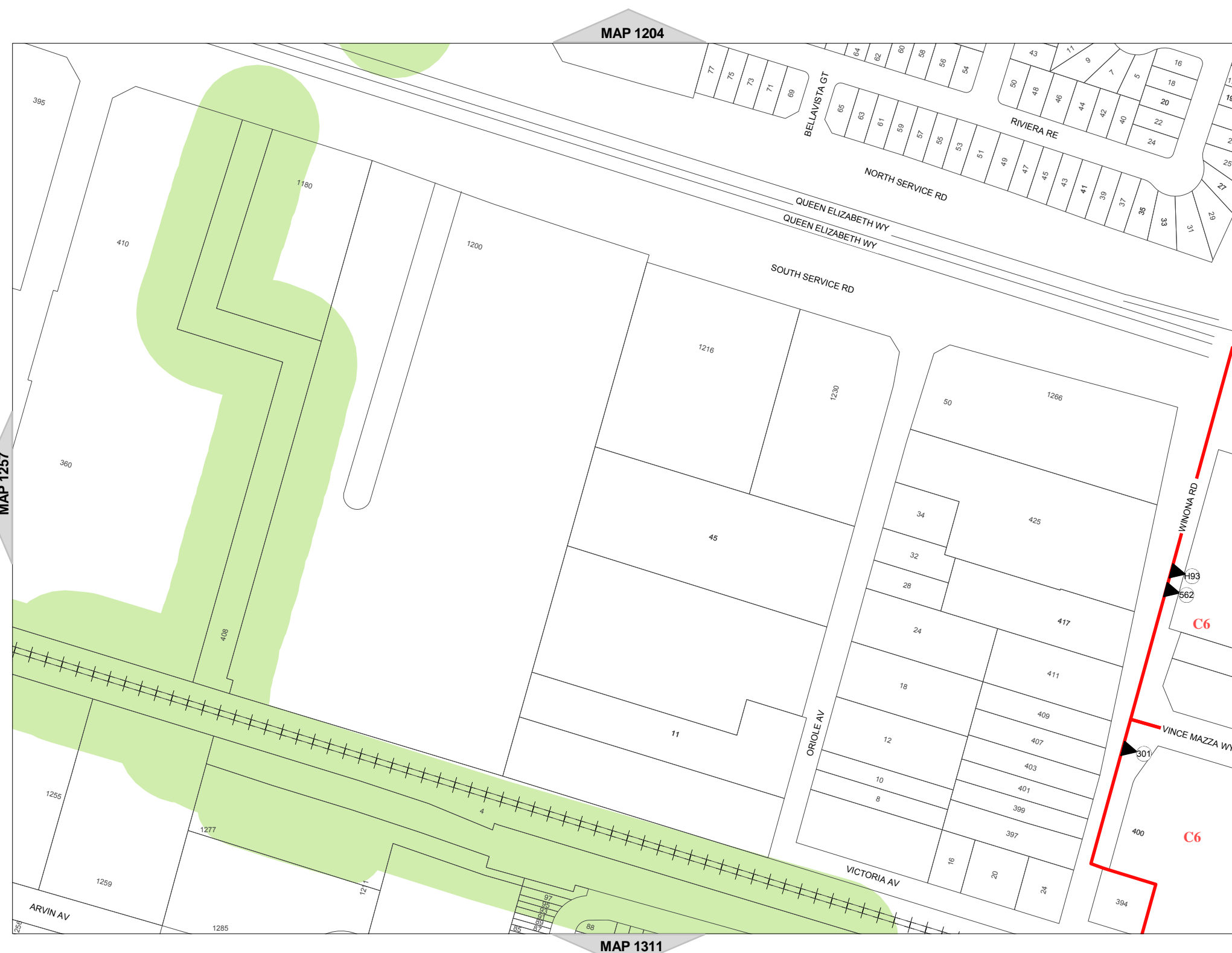
NORTH



SCALE 1 : 3,332

MAP 1258 of Schedule 'A'

Appendix "B1" to Report PED16100(b)  
Page 157 of 255

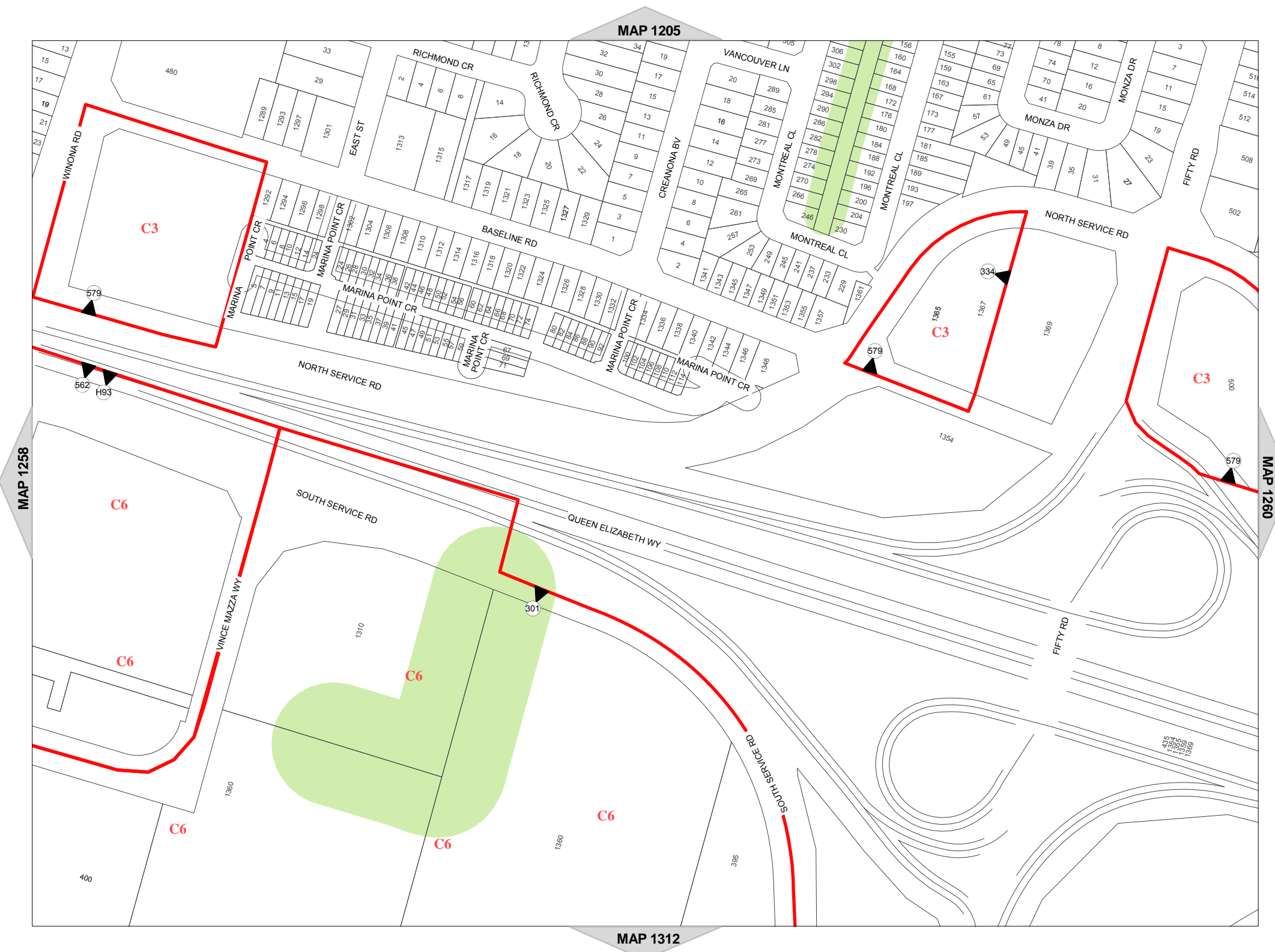




Hamilton  
City of Hamilton  
Zoning By-Law 05-200

DRAFT

Map Reference Number	By-Law Number	Effective Date of By-Law



- Legend
- Special Exception
  - Holding Provision
  - Urban Boundary
  - Zoning Boundary
  - C.A. Regulated Area
  - Lake
  - Railway

Note: Features in the Legend may not appear in each individual map for every batch series of map



SCALE 1 : 3,332

MAP 1259 of Schedule 'A'

Appendix "B1" to Report PED16100(b)  
Page 158 of 255



Hamilton  
City of Hamilton  
Zoning By-Law 05-200

DRAFT

Map Reference Number	By-Law Number	Effective Date of By-Law

Legend

- Special Exception
- Holding Provision
- Urban Boundary
- Zoning Boundary
- C.A. Regulated Area
- Lake
- Railway

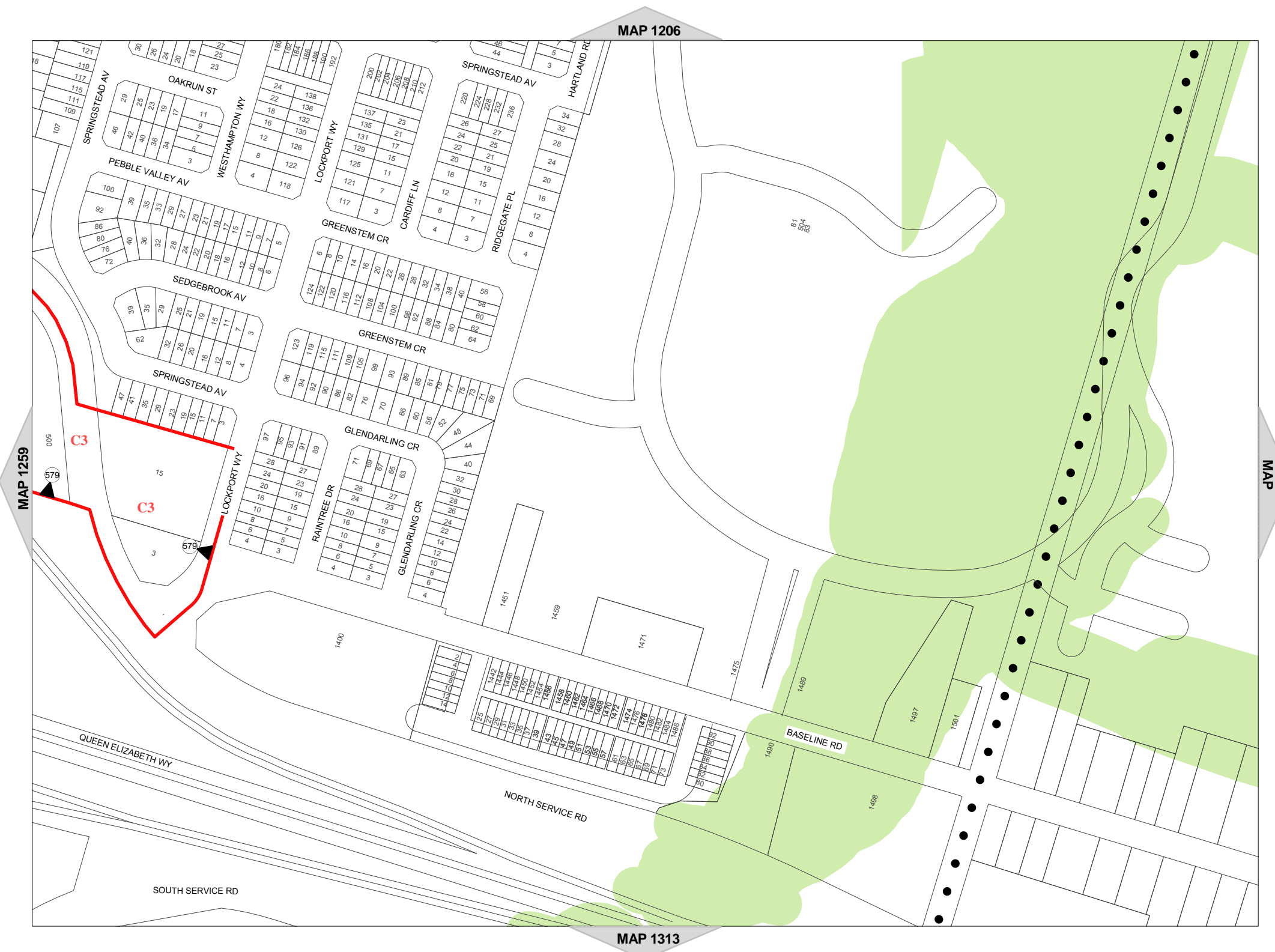
Note: Features in the Legend may not appear in each individual map for every batch series of map

NORTH



SCALE 1 : 3,332

MAP 1260 of Schedule 'A'



Appendix "B1" to Report PED16100(b)  
Page 159 of 255



Hamilton  
City of Hamilton  
Zoning By-Law 05-200

DRAFT

Map Reference Number	By-Law Number	Effective Date of By-Law

Legend

- Special Exception
- Holding Provision
- Urban Boundary
- Zoning Boundary
- C.A. Regulated Area
- Lake
- Railway

Note: Features in the Legend may not appear in each individual map for every batch series of map

NORTH



SCALE 1 : 3,332

MAP 1280 of Schedule 'A'







Hamilton  
City of Hamilton  
Zoning By-Law 05-200

DRAFT

Map Reference Number	By-Law Number	Effective Date of By-Law

Legend

- Special Exception
- Holding Provision
- Urban Boundary
- Zoning Boundary
- C.A. Regulated Area
- Lake
- Railway

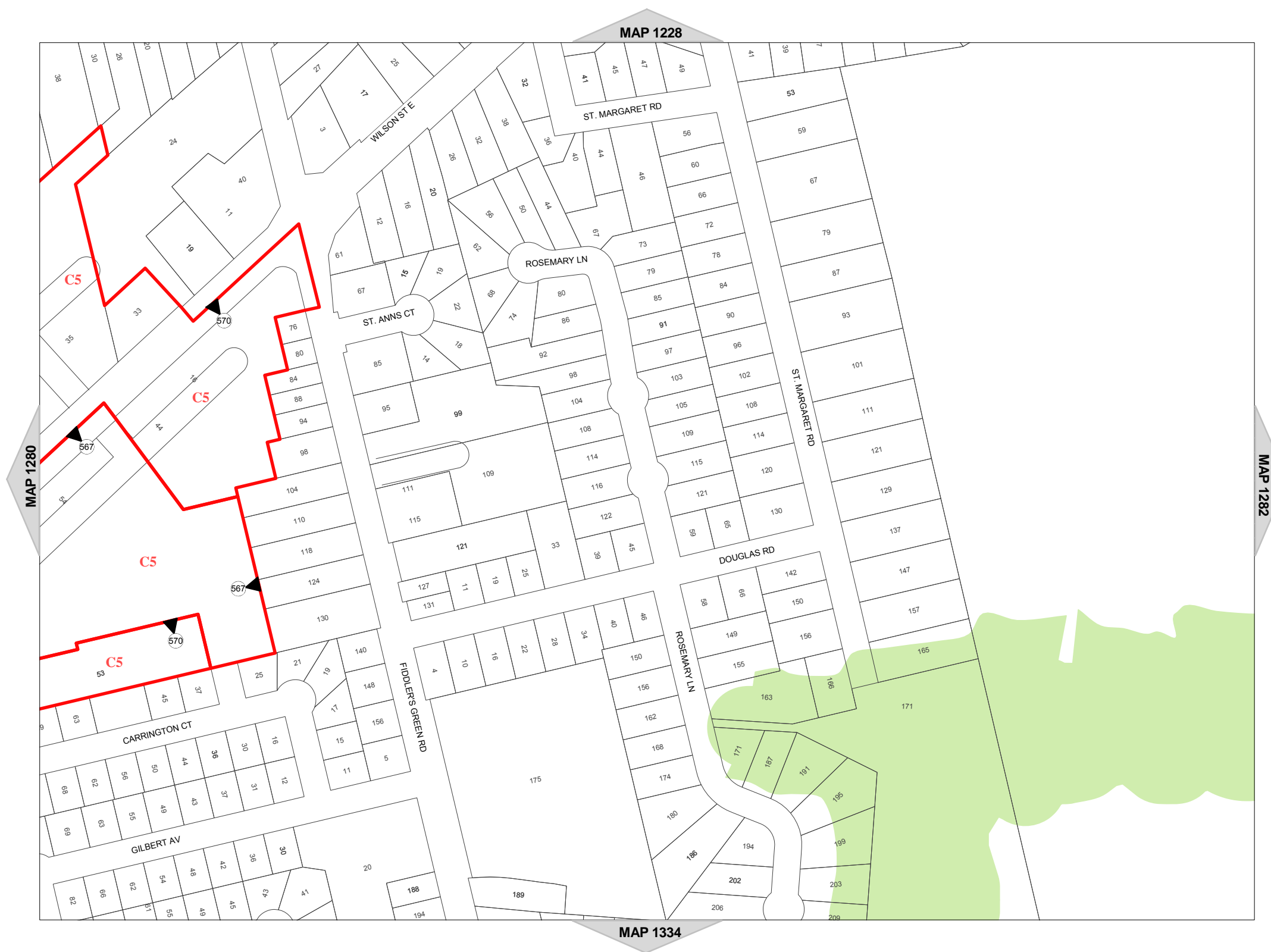
Note: Features in the Legend may not appear in each individual map for every batch series of map

NORTH



SCALE 1 : 3,332

MAP 1281 of Schedule 'A'



Appendix "B1" to Report PED16100(b)  
Page 161 of 255



Hamilton  
City of Hamilton  
Zoning By-Law 05-200

DRAFT

Map Reference Number	By-Law Number	Effective Date of By-Law

Legend

- Special Exception
- Holding Provision
- Urban Boundary
- Zoning Boundary
- C.A. Regulated Area
- Lake
- Railway

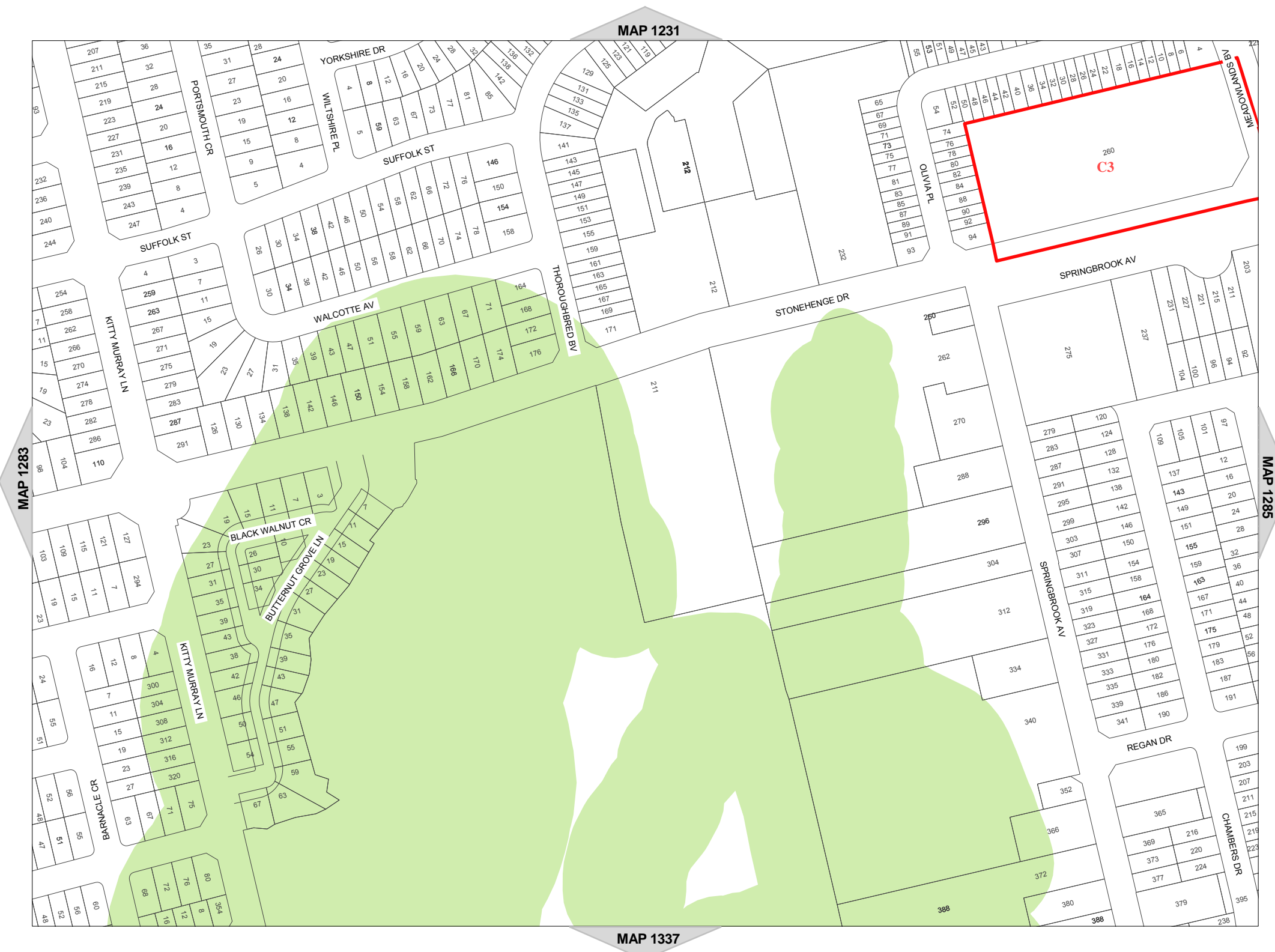
Note: Features in the Legend may not appear in each individual map for every batch series of map

NORTH



SCALE 1 : 3,332

MAP 1284 of Schedule 'A'





Hamilton  
City of Hamilton  
Zoning By-Law 05-200

DRAFT

Map Reference Number	By-Law Number	Effective Date of By-Law

Legend

- Special Exception
- Holding Provision
- Urban Boundary
- Zoning Boundary
- C.A. Regulated Area
- Lake
- Railway

Note: Features in the Legend may not appear in each individual map for every batch series of map

NORTH



SCALE 1 : 3,332

MAP 1285 of Schedule 'A'

Appendix "B1" to Report PED16100(b)  
Page 163 of 255





Hamilton  
City of Hamilton  
Zoning By-Law 05-200

DRAFT

Map Reference Number	By-Law Number	Effective Date of By-Law



Legend

- Special Exception
- Holding Provision
- Urban Boundary
- Zoning Boundary
- C.A. Regulated Area
- Lake
- Railway

Note: Features in the Legend may not appear in each individual map for every batch series of map

NORTH



SCALE 1 : 3,332

MAP 1287 of Schedule 'A'



Hamilton  
City of Hamilton  
Zoning By-Law 05-200

DRAFT

Map Reference Number	By-Law Number	Effective Date of By-Law



Legend

- Special Exception
- Holding Provision
- Urban Boundary
- Zoning Boundary
- C.A. Regulated Area
- Lake
- Railway

Note: Features in the Legend may not appear in each individual map for every batch series of map

NORTH



SCALE 1 : 3,332

MAP 1289 of Schedule 'A'

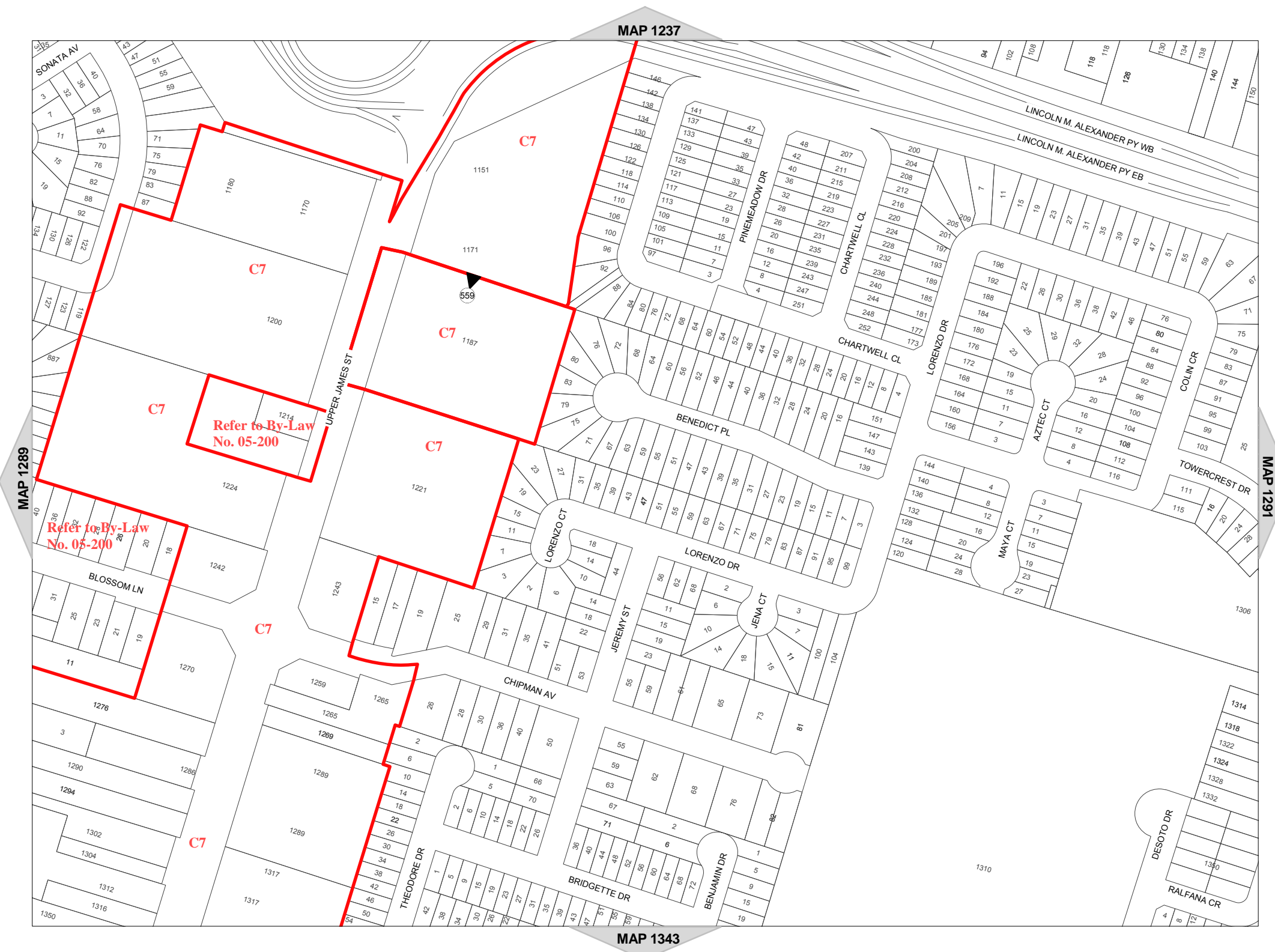
Appendix "B1" to Report PED16100(b)  
Page 165 of 255



Hamilton  
City of Hamilton  
Zoning By-Law 05-200

DRAFT

Map Reference Number	By-Law Number	Effective Date of By-Law



- Legend
- Special Exception
  - Holding Provision
  - Urban Boundary
  - Zoning Boundary
  - C.A. Regulated Area
  - Lake
  - Railway

Note: Features in the Legend may not appear in each individual map for every batch series of map



SCALE 1 : 3,332

MAP 1290 of Schedule 'A'

Appendix "B1" to Report PED16100(b)  
Page 166 of 255



Hamilton  
City of Hamilton  
Zoning By-Law 05-200

DRAFT

Map Reference Number	By-Law Number	Effective Date of By-Law

Legend

- Special Exception
- Holding Provision
- Urban Boundary
- Zoning Boundary
- C.A. Regulated Area
- Lake
- Railway

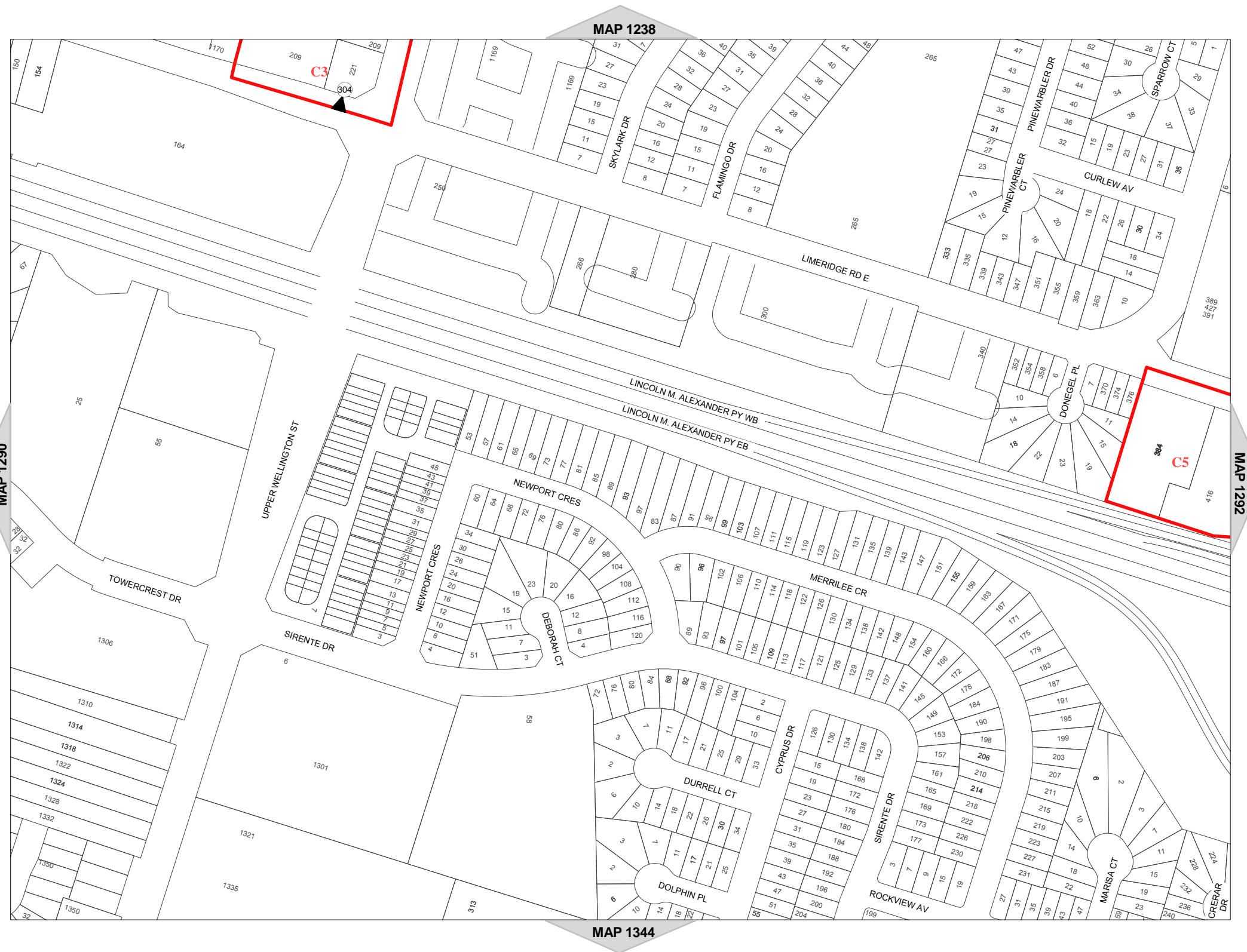
Note: Features in the Legend may not appear in each individual map for every batch series of map

NORTH



SCALE 1 : 3,332

MAP 1291 of Schedule 'A'





Hamilton  
City of Hamilton  
Zoning By-Law 05-200

DRAFT

Map Reference Number	By-Law Number	Effective Date of By-Law

Legend

- Special Exception
- Holding Provision
- Urban Boundary
- Zoning Boundary
- C.A. Regulated Area
- Lake
- Railway

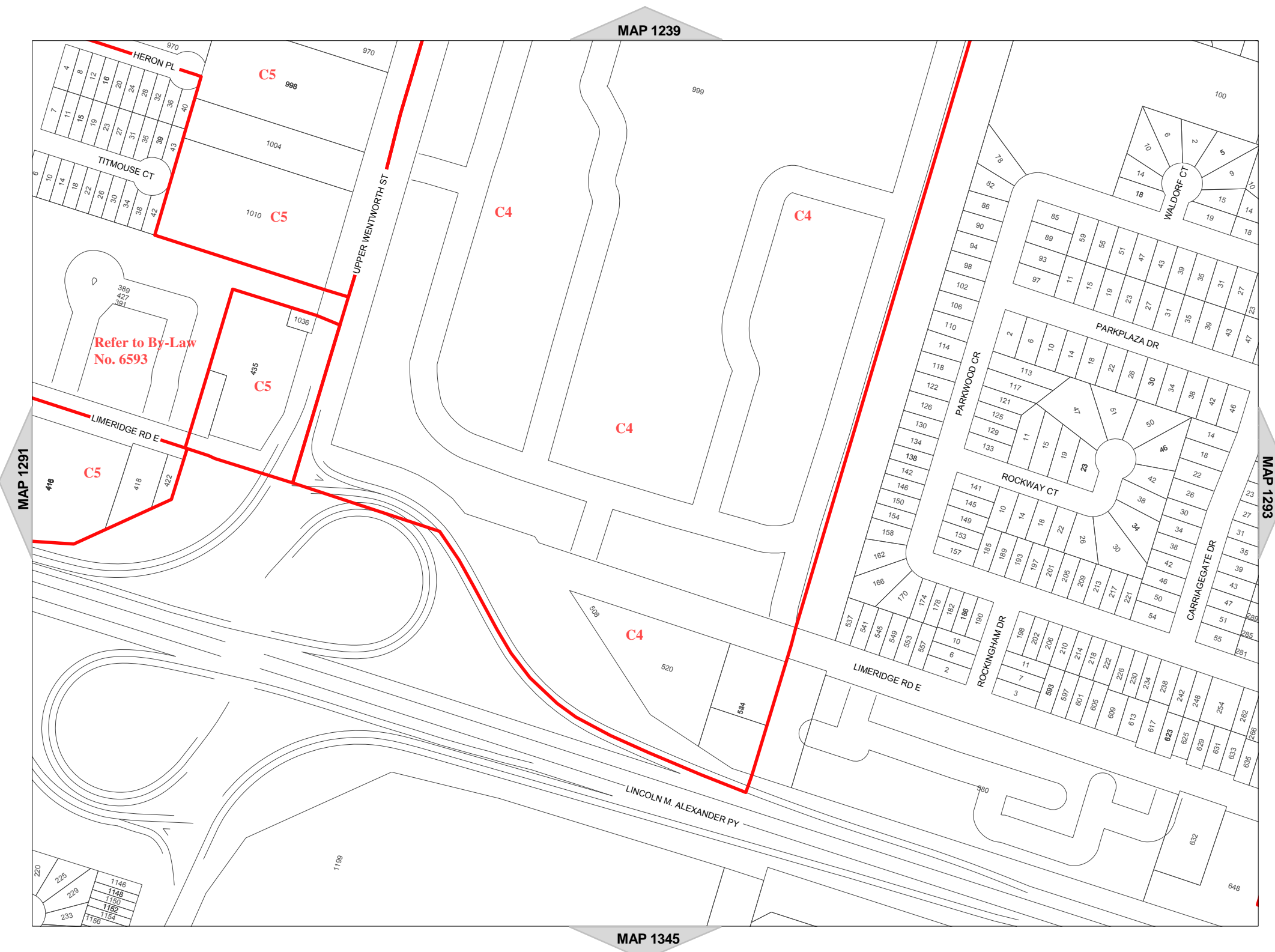
Note: Features in the Legend may not appear in each individual map for every batch series of map

NORTH



SCALE 1 : 3,332

MAP 1292 of Schedule 'A'







Hamilton  
City of Hamilton  
Zoning By-Law 05-200

DRAFT

Map Reference Number	By-Law Number	Effective Date of By-Law

Legend

- Special Exception
- Holding Provision
- Urban Boundary
- Zoning Boundary
- C.A. Regulated Area
- Lake
- Railway

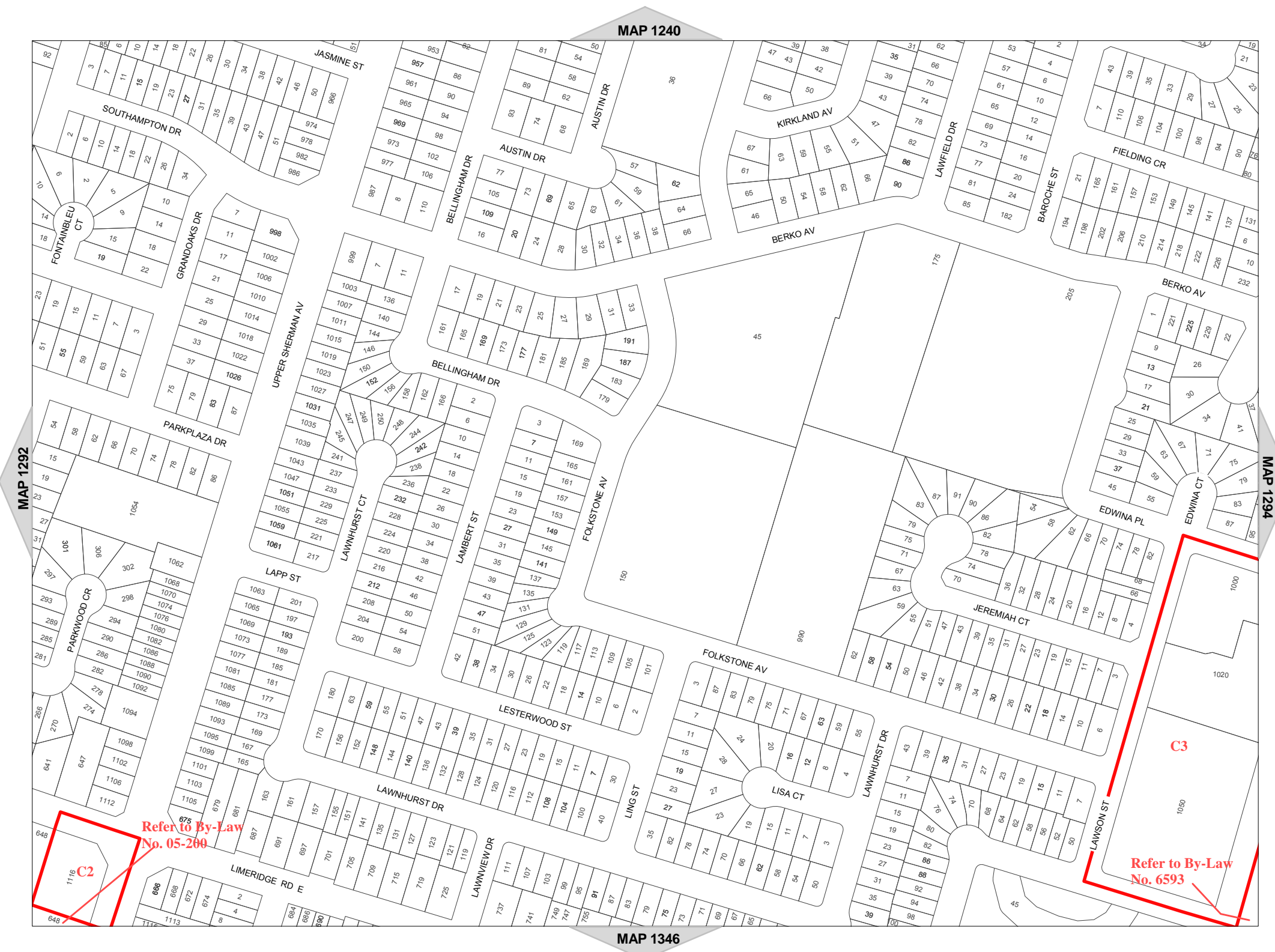
Note: Features in the Legend may not appear in each individual map for every batch series of map

NORTH



SCALE 1 : 3,332

MAP 1293 of Schedule 'A'



MAP 1292

MAP 1240

MAP 1346

MAP 1294

Refer to By-Law  
No. 05-200

Refer to By-Law  
No. 6593



Hamilton  
City of Hamilton  
Zoning By-Law 05-200

DRAFT

Map Reference Number	By-Law Number	Effective Date of By-Law

Legend

- Special Exception
- Holding Provision
- Urban Boundary
- Zoning Boundary
- C.A. Regulated Area
- Lake
- Railway

Note: Features in the Legend may not appear in each individual map for every batch series of map

NORTH



SCALE 1 : 3,332

MAP 1294 of Schedule 'A'



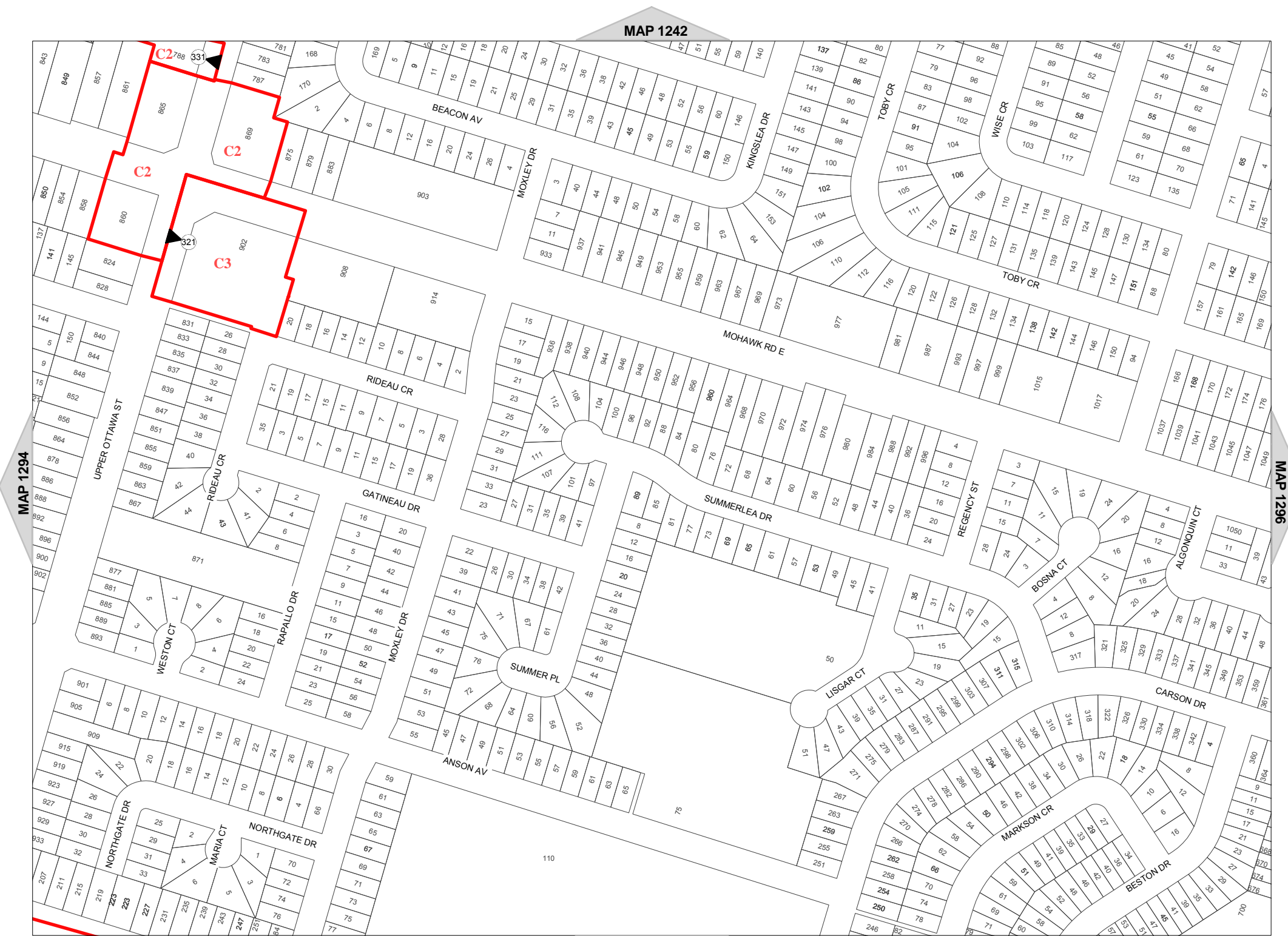
Appendix "B1" to Report PED16100(b)  
Page 170 of 255



Hamilton  
City of Hamilton  
Zoning By-Law 05-200

DRAFT

Map Reference Number	By-Law Number	Effective Date of By-Law



Legend

- Special Exception
- Holding Provision
- Urban Boundary
- Zoning Boundary
- C.A. Regulated Area
- Lake
- Railway

Note: Features in the Legend may not appear in each individual map for every batch series of map



SCALE 1 : 3,332

MAP 1295 of Schedule 'A'

Appendix "B1" to Report PED16100(b)  
Page 171 of 255



Hamilton  
City of Hamilton  
Zoning By-Law 05-200

DRAFT

Map Reference Number	By-Law Number	Effective Date of By-Law

Legend

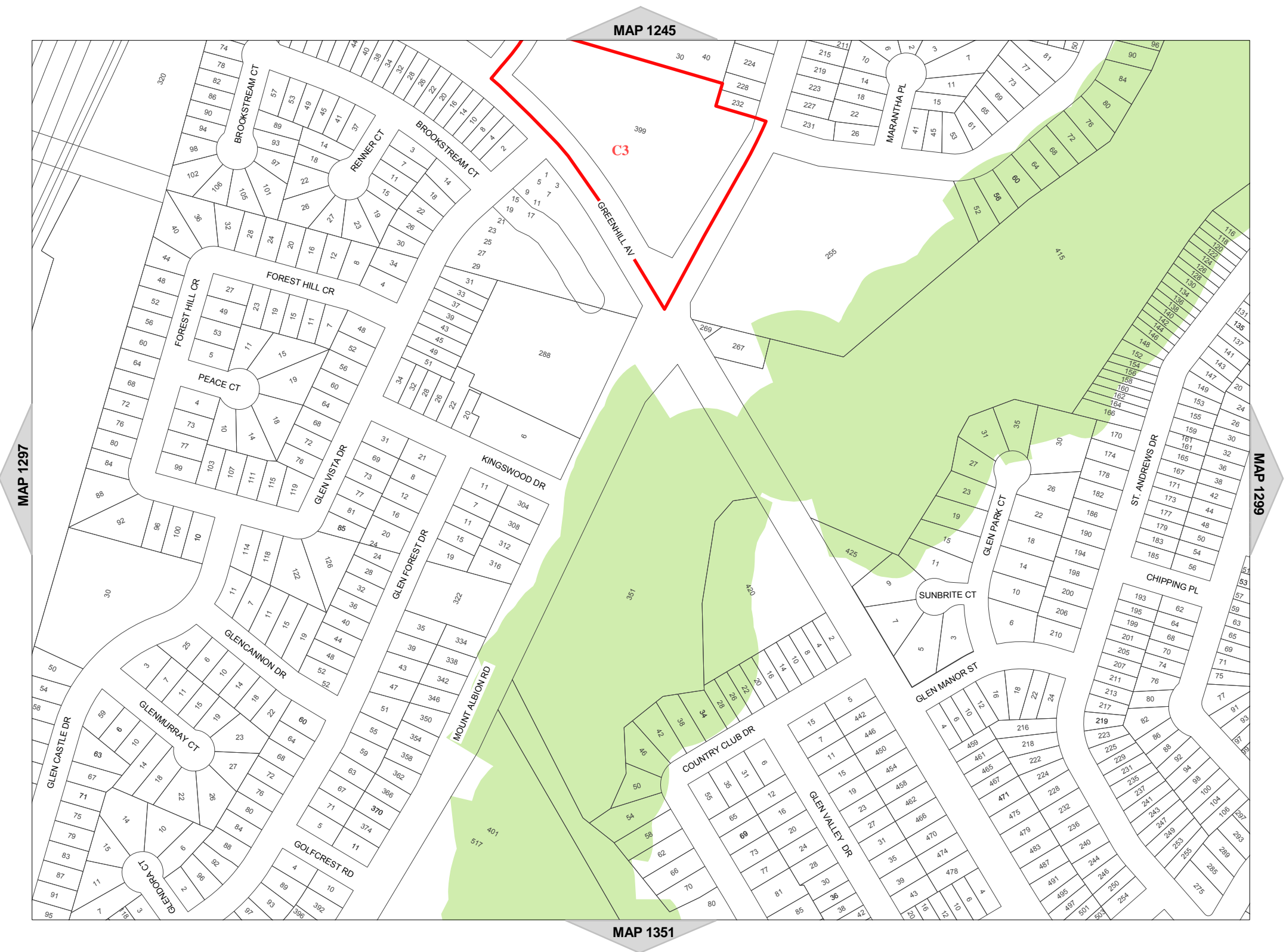
- Special Exception
- Holding Provision
- Urban Boundary
- Zoning Boundary
- C.A. Regulated Area
- Lake
- Railway

Note: Features in the Legend may not appear in each individual map for every batch series of map



SCALE 1 : 3,332

MAP 1298 of Schedule 'A'



Appendix "B1" to Report PED16100(b)  
Page 172 of 255



Hamilton  
City of Hamilton  
Zoning By-Law 05-200

DRAFT

Map Reference Number	By-Law Number	Effective Date of By-Law

Legend

- Special Exception
- Holding Provision
- Urban Boundary
- Zoning Boundary
- C.A. Regulated Area
- Lake
- Railway

Note: Features in the Legend may not appear in each individual map for every batch series of map

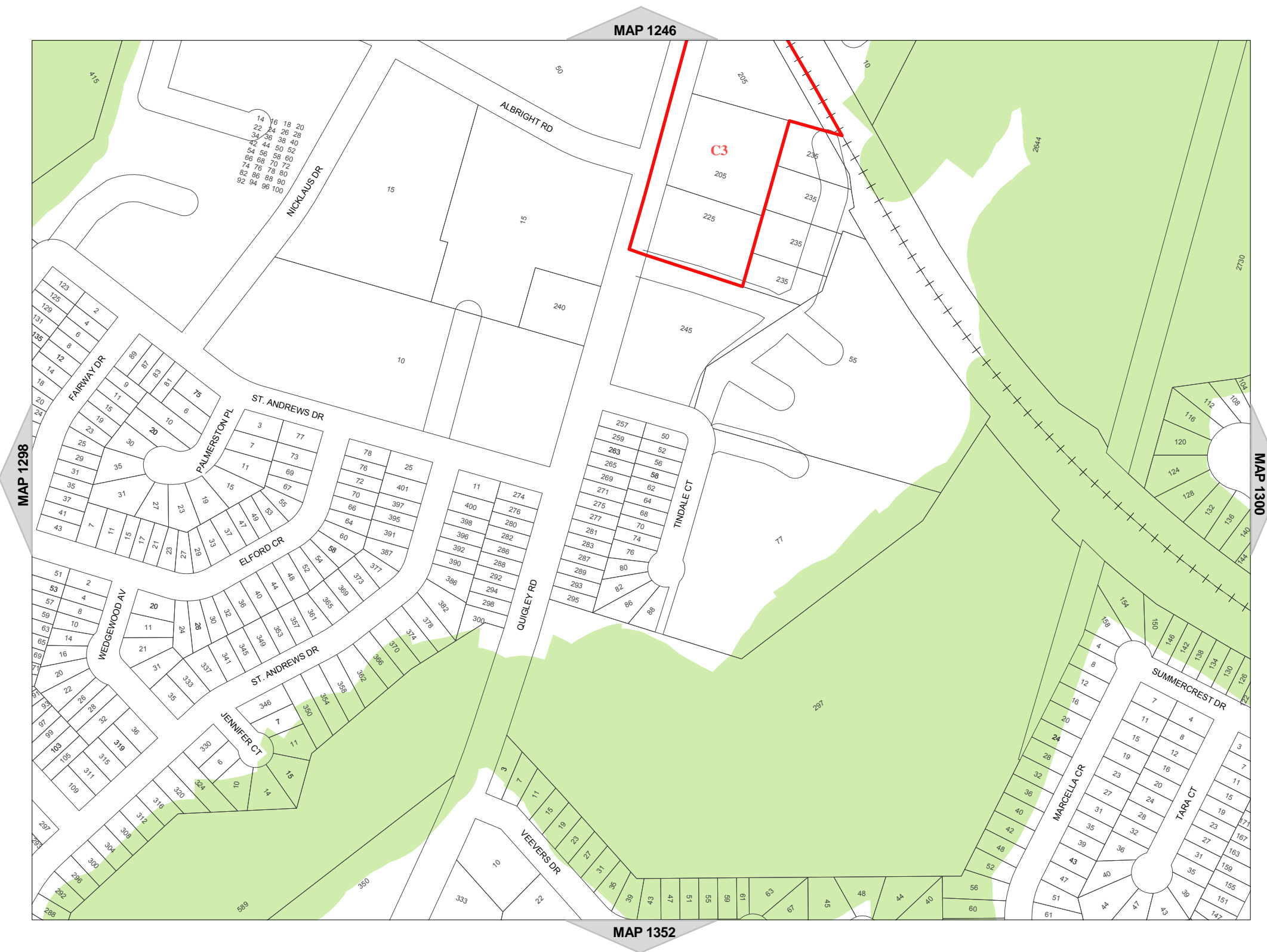
NORTH



SCALE 1 : 3,332

MAP 1299 of Schedule 'A'

Appendix "B1" to Report PED16100(b)  
Page 173 of 255





Hamilton  
City of Hamilton  
Zoning By-Law 05-200

DRAFT

Map Reference Number	By-Law Number	Effective Date of By-Law

Legend

- Special Exception
- Holding Provision
- Urban Boundary
- Zoning Boundary
- C.A. Regulated Area
- Lake
- Railway

Note: Features in the Legend may not appear in each individual map for every batch series of map

NORTH



SCALE 1 : 3,332

MAP 1301 of Schedule 'A'



Appendix "B1" to Report PED16100(b)  
Page 174 of 255



Hamilton  
City of Hamilton  
Zoning By-Law 05-200

DRAFT

Map Reference Number	By-Law Number	Effective Date of By-Law

Legend

- Special Exception
- Holding Provision
- Urban Boundary
- Zoning Boundary
- C.A. Regulated Area
- Lake
- Railway

Note: Features in the Legend may not appear in each individual map for every batch series of map

NORTH



SCALE 1 : 3,332

MAP 1302 of Schedule 'A'



Appendix "B1" to Report PED16100(b)  
Page 175 of 255



Hamilton  
City of Hamilton  
Zoning By-Law 05-200

DRAFT

Map Reference Number	By-Law Number	Effective Date of By-Law



Legend

- Special Exception
- Holding Provision
- Urban Boundary
- Zoning Boundary
- C.A. Regulated Area
- Lake
- Railway

Note: Features in the Legend may not appear in each individual map for every batch series of map

NORTH



SCALE 1 : 3,332

MAP 1305 of Schedule 'A'





Hamilton  
City of Hamilton  
Zoning By-Law 05-200

DRAFT

Map Reference Number	By-Law Number	Effective Date of By-Law

Legend

- Special Exception
- Holding Provision
- Urban Boundary
- Zoning Boundary
- C.A. Regulated Area
- Lake
- Railway

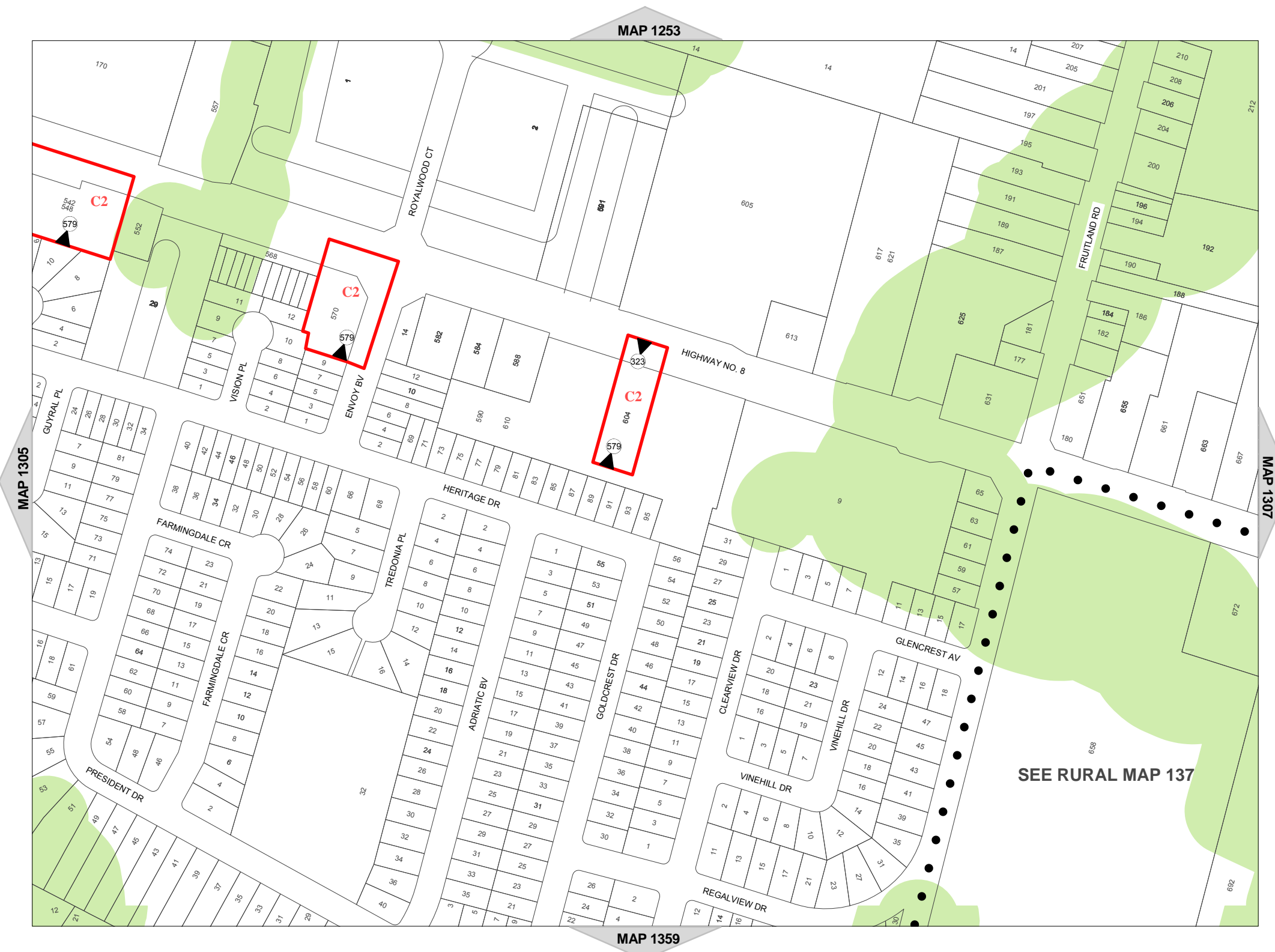
Note: Features in the Legend may not appear in each individual map for every batch series of map

NORTH



SCALE 1 : 3,332

MAP 1306 of Schedule 'A'



Appendix "B1" to Report PED16100(b)  
Page 177 of 255



Hamilton  
City of Hamilton  
Zoning By-Law 05-200

DRAFT

Map Reference Number	By-Law Number	Effective Date of By-Law

Legend

- Special Exception
- Holding Provision
- Urban Boundary
- Zoning Boundary
- C.A. Regulated Area
- Lake
- Railway

Note: Features in the Legend may not appear in each individual map for every batch series of map

NORTH



SCALE 1 : 3,332

MAP 1311 of Schedule 'A'





Hamilton  
City of Hamilton  
Zoning By-Law 05-200

DRAFT

Map Reference Number	By-Law Number	Effective Date of By-Law

Legend

- Special Exception
- Holding Provision
- Urban Boundary
- Zoning Boundary
- C.A. Regulated Area
- Lake
- Railway

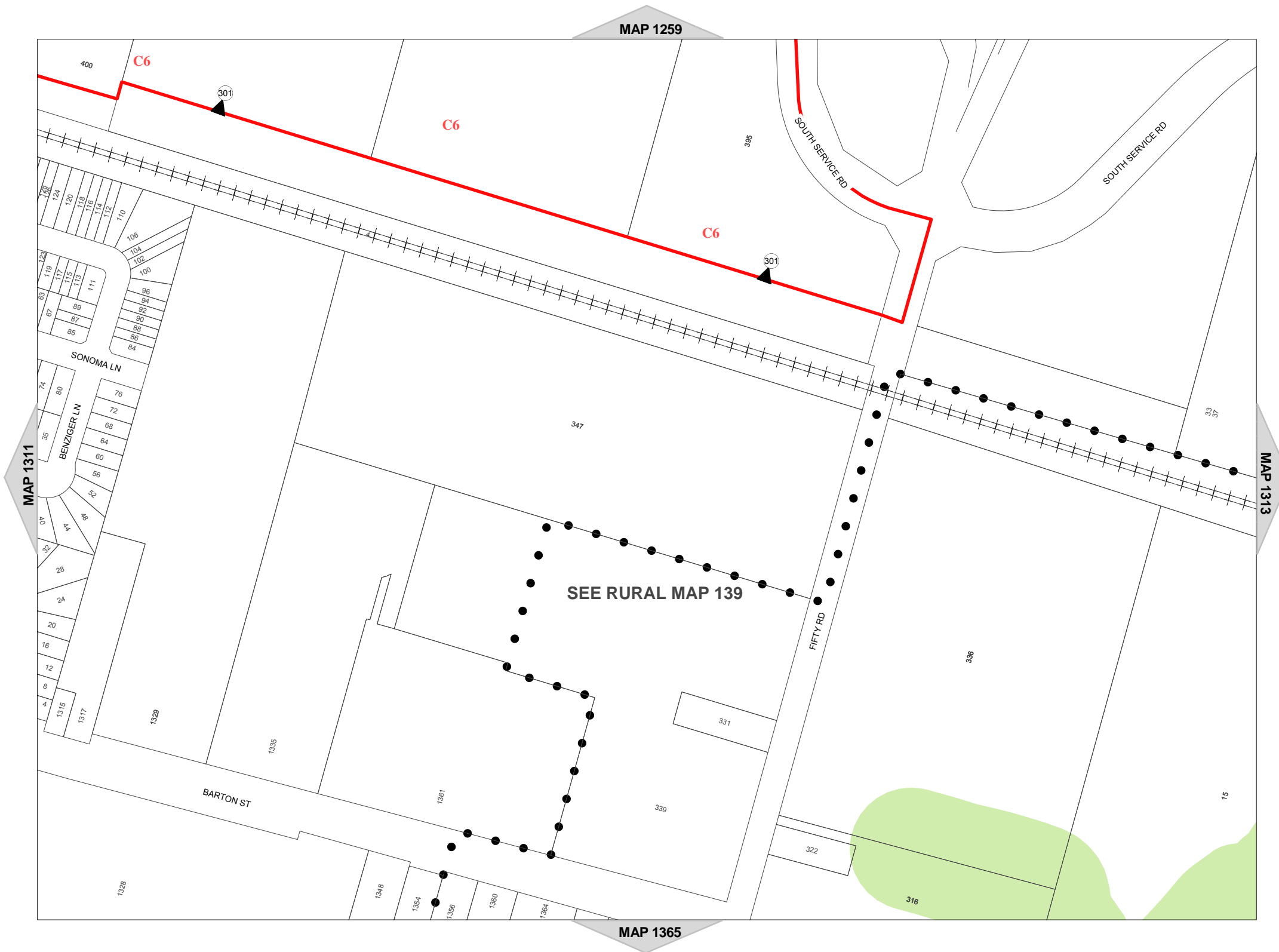
Note: Features in the Legend may not appear in each individual map for every batch series of map

NORTH



SCALE 1 : 3,332

MAP 1312 of Schedule 'A'



Appendix "B1" to Report PED16100(b)  
Page 179 of 255



Hamilton  
City of Hamilton  
Zoning By-Law 05-200

DRAFT

Map Reference Number	By-Law Number	Effective Date of By-Law

Legend

- Special Exception
- Holding Provision
- Urban Boundary
- Zoning Boundary
- C.A. Regulated Area
- Lake
- Railway

Note: Features in the Legend may not appear in each individual map for every batch series of map

NORTH



SCALE 1 : 3,332

MAP 1339 of Schedule 'A'



SEE RURAL MAP 134



Hamilton  
City of Hamilton  
Zoning By-Law 05-200

DRAFT

Map Reference Number	By-Law Number	Effective Date of By-Law

Legend

- Special Exception
- Holding Provision
- Urban Boundary
- Zoning Boundary
- C.A. Regulated Area
- Lake
- Railway

Note: Features in the Legend may not appear in each individual map for every batch series of map

NORTH



SCALE 1 : 3,332

MAP 1340 of Schedule 'A'





Hamilton  
City of Hamilton  
Zoning By-Law 05-200

DRAFT

Map Reference Number	By-Law Number	Effective Date of By-Law

Legend

- Special Exception
- Holding Provision
- Urban Boundary
- Zoning Boundary
- C.A. Regulated Area
- Lake
- Railway

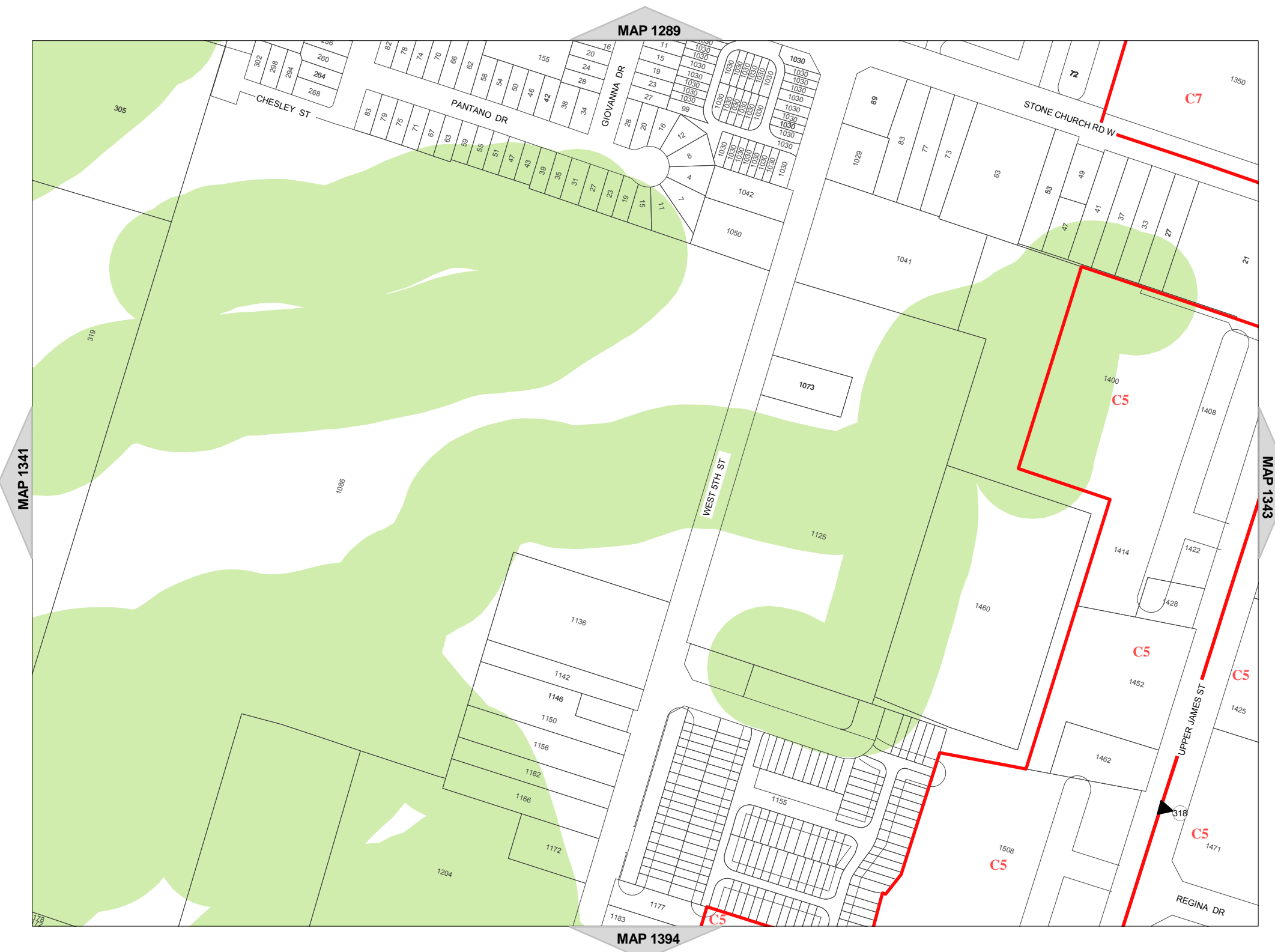
Note: Features in the Legend may not appear in each individual map for every batch series of map

NORTH



SCALE 1 : 3,332

MAP 1342 of Schedule 'A'



Appendix "B1" to Report PED16100(b)  
Page 182 of 255



Hamilton  
City of Hamilton  
Zoning By-Law 05-200

DRAFT

Map Reference Number	By-Law Number	Effective Date of By-Law

Legend

- Special Exception
- Holding Provision
- Urban Boundary
- Zoning Boundary
- C.A. Regulated Area
- Lake
- Railway

Note: Features in the Legend may not appear in each individual map for every batch series of map

NORTH



SCALE 1 : 3,332

MAP 1343 of Schedule 'A'



Refer to By-Law  
No. 05-200

Appendix "B1" to Report PED16100(b)  
Page 183 of 255



Hamilton  
City of Hamilton  
Zoning By-Law 05-200

DRAFT

Map Reference Number	By-Law Number	Effective Date of By-Law

Legend

- Special Exception
- Holding Provision
- Urban Boundary
- Zoning Boundary
- C.A. Regulated Area
- Lake
- Railway

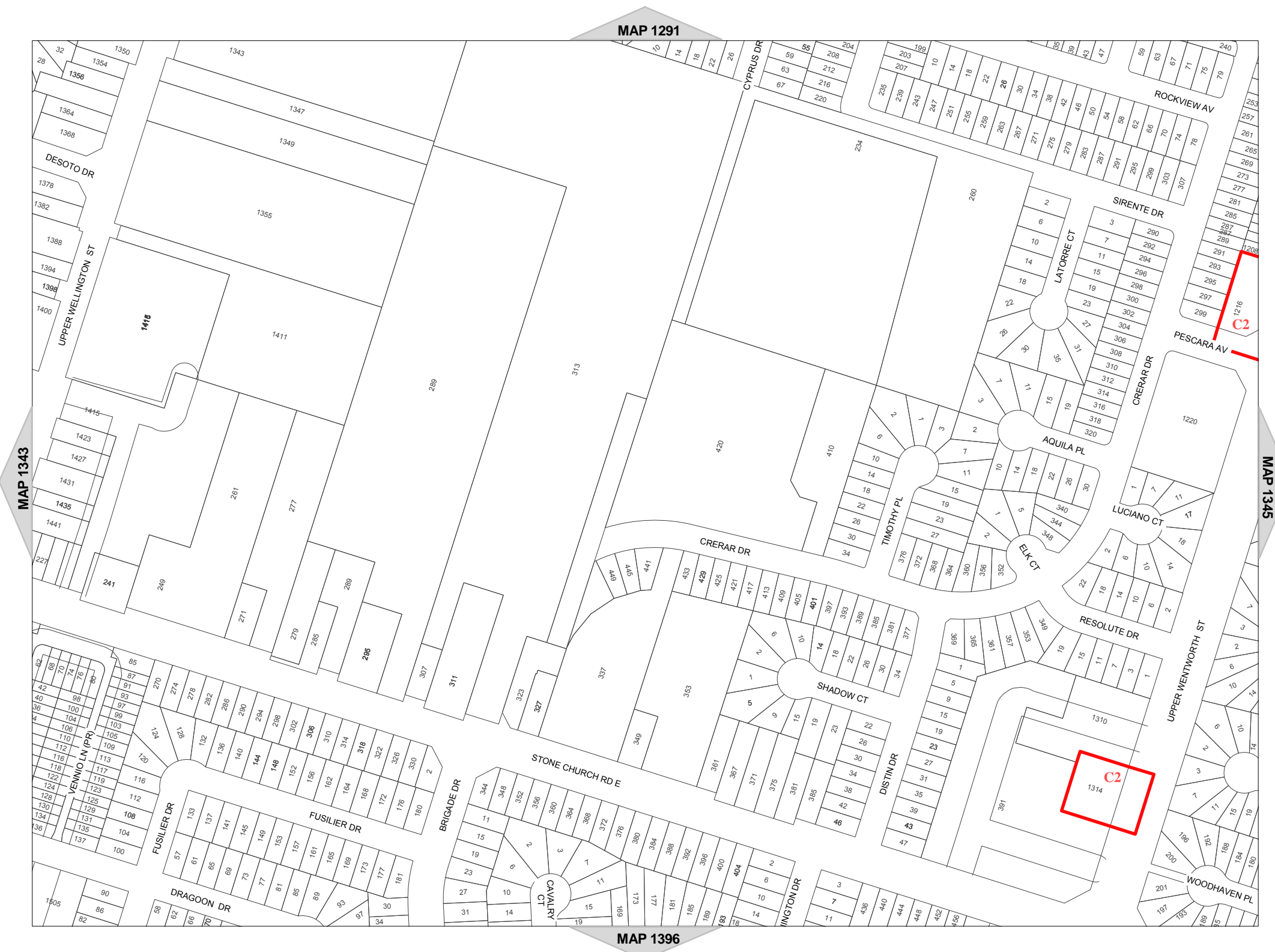
Note: Features in the Legend may not appear in each individual map for every batch series of map

NORTH



SCALE 1 : 3,332

MAP 1344 of Schedule 'A'







Hamilton  
City of Hamilton  
Zoning By-Law 05-200

DRAFT

Map Reference Number	By-Law Number	Effective Date of By-Law

Legend

- Special Exception
- Holding Provision
- Urban Boundary
- Zoning Boundary
- C.A. Regulated Area
- Lake
- Railway

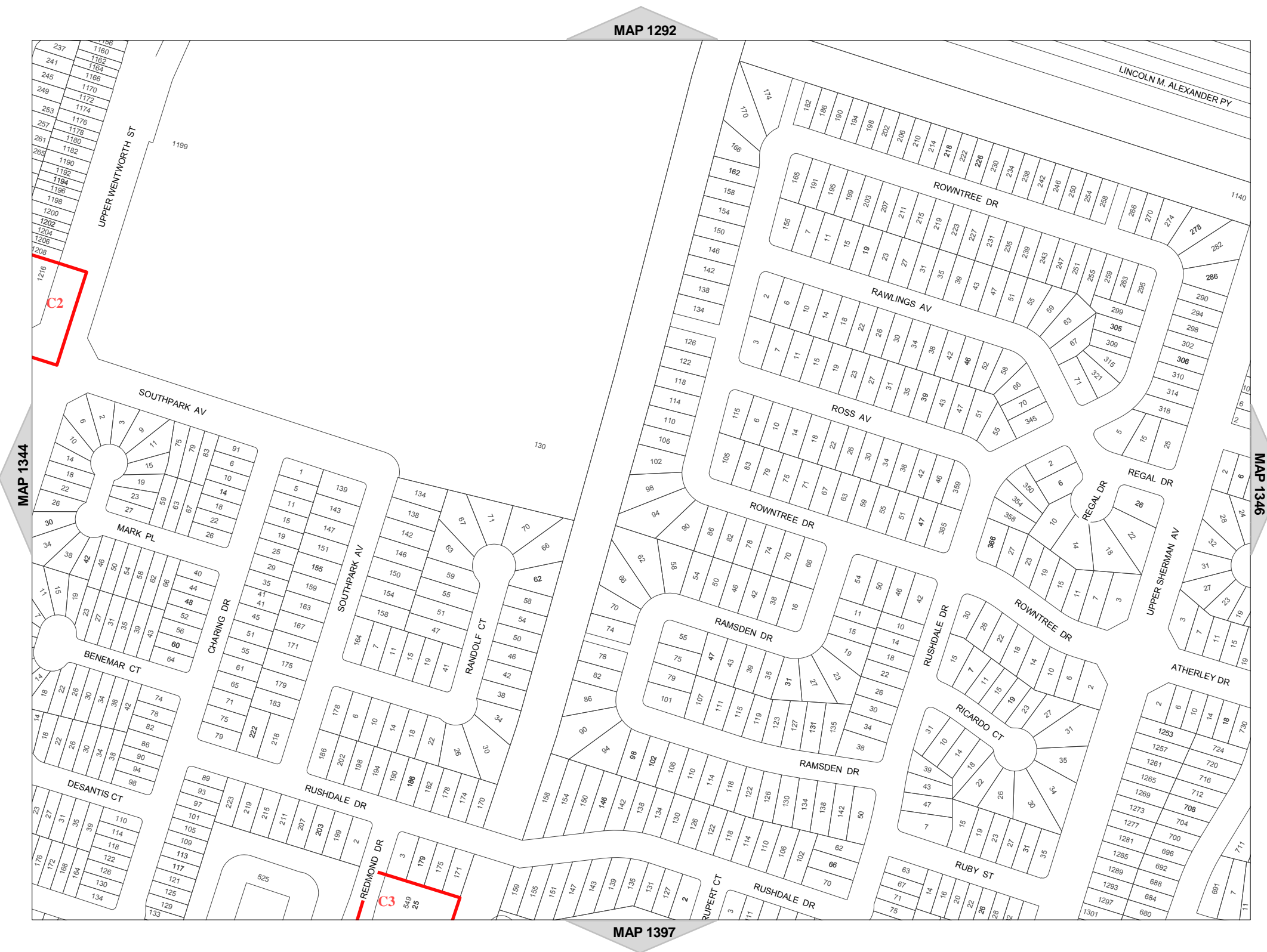
Note: Features in the Legend may not appear in each individual map for every batch series of map

NORTH



SCALE 1 : 3,332

MAP 1345 of Schedule 'A'

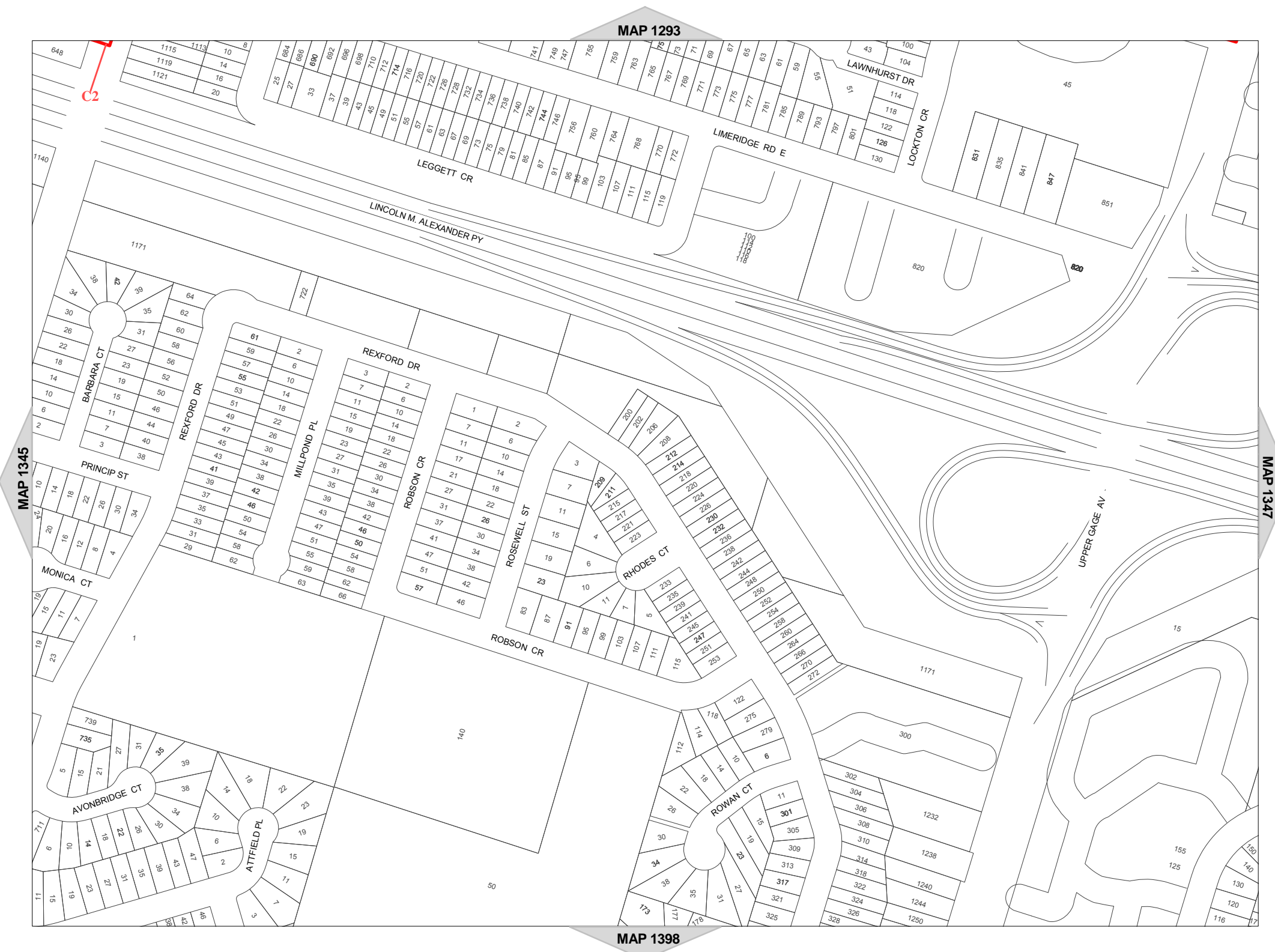




Hamilton  
City of Hamilton  
Zoning By-Law 05-200

DRAFT

Map Reference Number	By-Law Number	Effective Date of By-Law



Legend

- Special Exception
- Holding Provision
- Urban Boundary
- Zoning Boundary
- C.A. Regulated Area
- Lake
- Railway

Note: Features in the Legend may not appear in each individual map for every batch series of map

NORTH



SCALE 1 : 3,332

MAP 1346 of Schedule 'A'

Appendix "B1" to Report PED16100(b)  
Page 186 of 255



Hamilton  
City of Hamilton  
Zoning By-Law 05-200

DRAFT

Map Reference Number	By-Law Number	Effective Date of By-Law

Legend

- Special Exception
- Holding Provision
- Urban Boundary
- Zoning Boundary
- C.A. Regulated Area
- Lake
- Railway

Note: Features in the Legend may not appear in each individual map for every batch series of map

NORTH



SCALE 1 : 3,332

MAP 1347 of Schedule 'A'



MAP 1346

MAP 1294

MAP 1399

MAP 1348



Hamilton  
City of Hamilton  
Zoning By-Law 05-200

DRAFT

Map Reference Number	By-Law Number	Effective Date of By-Law

Legend

- Special Exception
- Holding Provision
- Urban Boundary
- Zoning Boundary
- C.A. Regulated Area
- Lake
- Railway

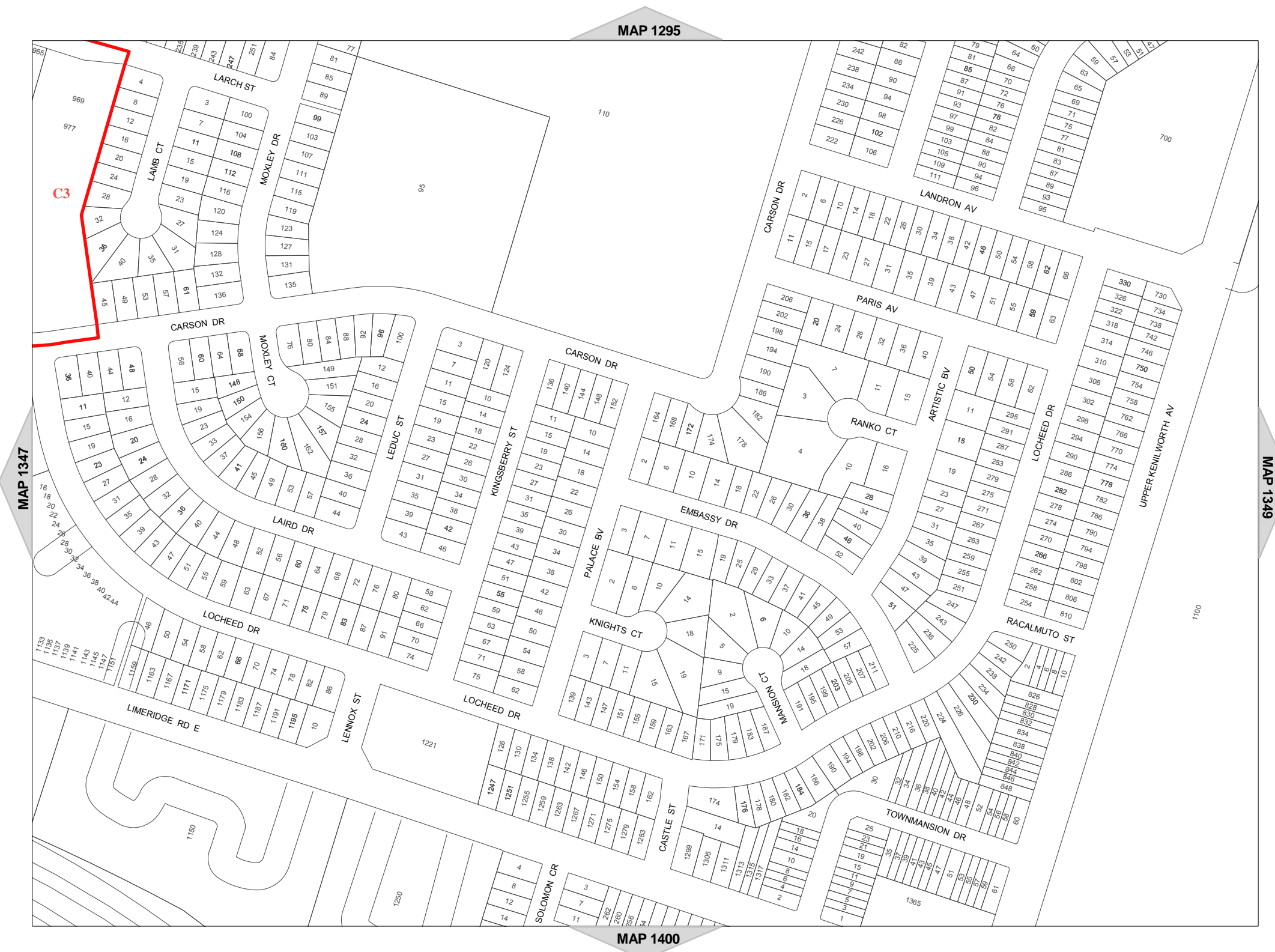
Note: Features in the Legend may not appear in each individual map for every batch series of map

NORTH



SCALE 1 : 3,332

MAP 1348 of Schedule 'A'



MAP 1295

MAP 1347

MAP 1349

MAP 1400



Hamilton  
City of Hamilton  
Zoning By-Law 05-200

DRAFT

Map Reference Number	By-Law Number	Effective Date of By-Law

Legend

- Special Exception
- Holding Provision
- Urban Boundary
- Zoning Boundary
- C.A. Regulated Area
- Lake
- Railway

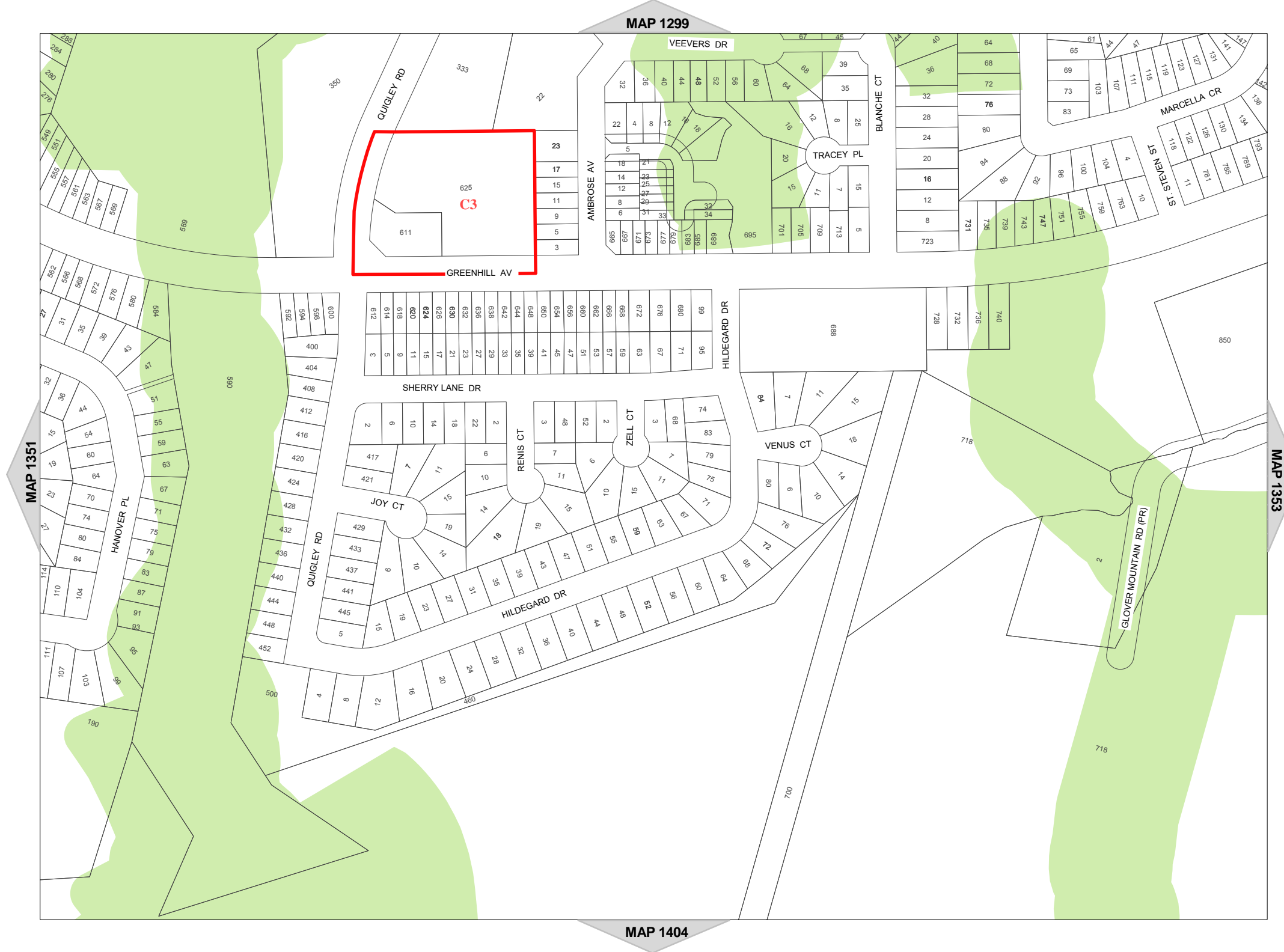
Note: Features in the Legend may not appear in each individual map for every batch series of map

NORTH



SCALE 1 : 3,332

MAP 1352 of Schedule 'A'



Appendix "B1" to Report PED16100(b)  
Page 189 of 255



Hamilton  
City of Hamilton  
Zoning By-Law 05-200

DRAFT

Map Reference Number	By-Law Number	Effective Date of By-Law

Legend

- Special Exception
- Holding Provision
- Urban Boundary
- Zoning Boundary
- C.A. Regulated Area
- Lake
- Railway

Note: Features in the Legend may not appear in each individual map for every batch series of map

NORTH



SCALE 1 : 3,332

MAP 1383 of Schedule 'A'





Hamilton  
City of Hamilton  
Zoning By-Law 05-200

DRAFT

Map Reference Number	By-Law Number	Effective Date of By-Law

Legend

- Special Exception
- Holding Provision
- Urban Boundary
- Zoning Boundary
- C.A. Regulated Area
- Lake
- Railway

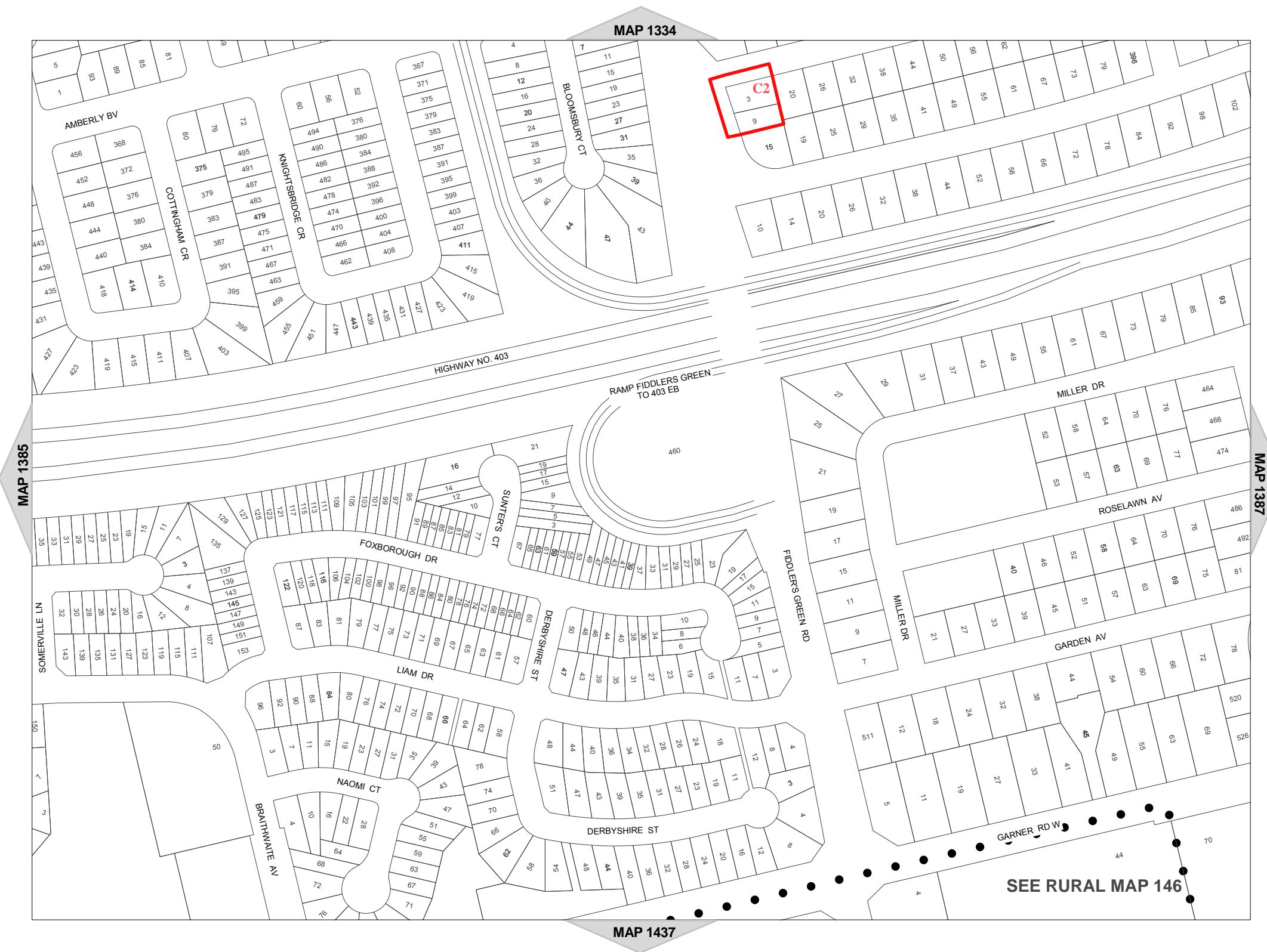
Note: Features in the Legend may not appear in each individual map for every batch series of map

NORTH



SCALE 1 : 3,332

MAP 1386 of Schedule 'A'



Appendix "B1" to Report PED16100(b)  
Page 191 of 255



Hamilton  
City of Hamilton  
Zoning By-Law 05-200

DRAFT

Map Reference Number	By-Law Number	Effective Date of By-Law

Legend

- Special Exception
- Holding Provision
- Urban Boundary
- Zoning Boundary
- C.A. Regulated Area
- Lake
- Railway

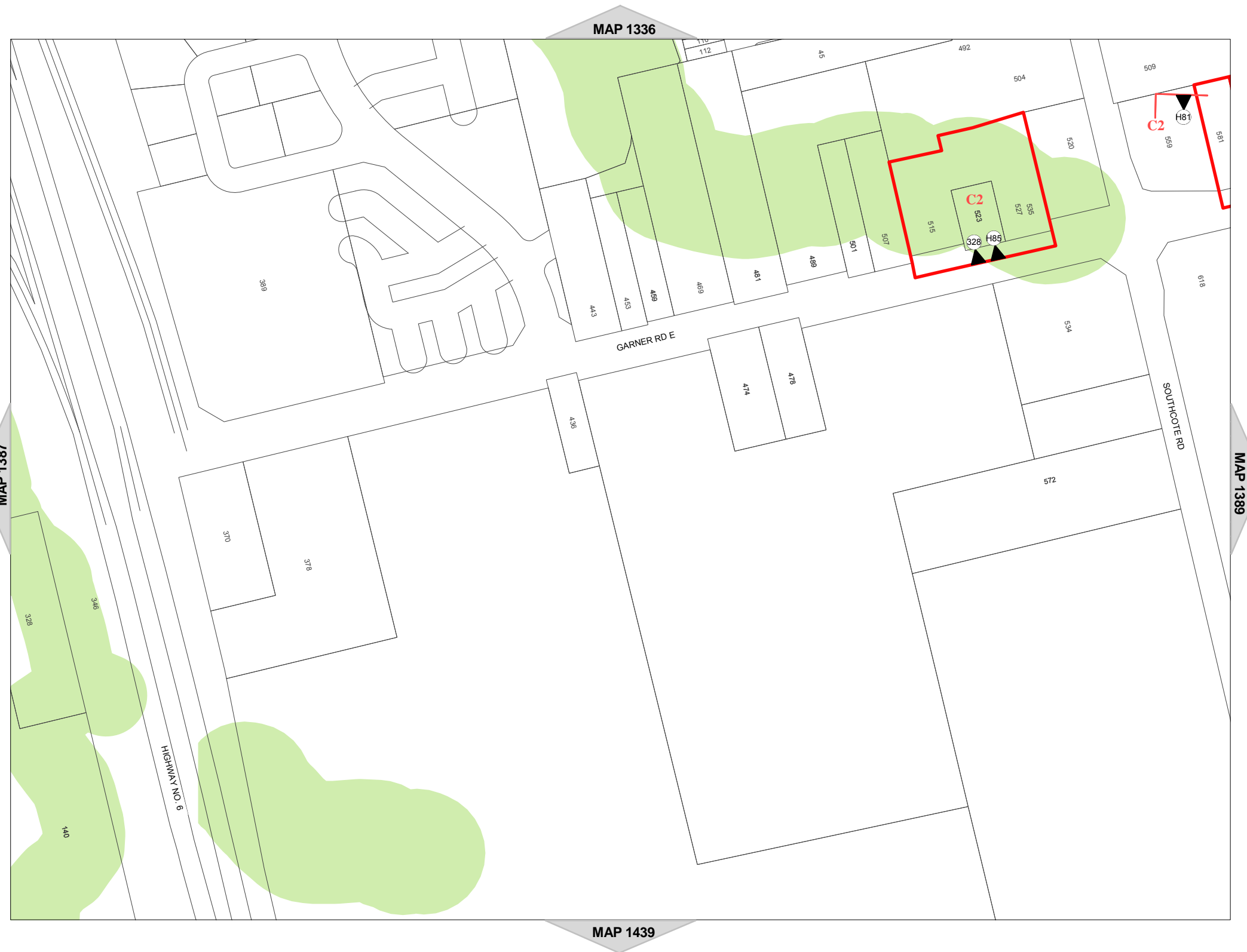
Note: Features in the Legend may not appear in each individual map for every batch series of map

NORTH



SCALE 1 : 3,332

MAP 1388 of Schedule 'A'



Appendix "B1" to Report PED16100(b)  
Page 192 of 255












Hamilton  
City of Hamilton  
Zoning By-Law 05-200

DRAFT

Map Reference Number	By-Law Number	Effective Date of By-Law

Legend

-  Special Exception
-  Holding Provision
-  Urban Boundary
-  Zoning Boundary
-  C.A. Regulated Area
-  Lake
-  Railway

Note: Features in the Legend may not appear in each individual map for every batch series of map

NORTH



SCALE 1 : 3,332

MAP 1389 of Schedule 'A'

Appendix "B1" to Report PED16100(b)  
Page 193 of 255





Hamilton  
City of Hamilton  
Zoning By-Law 05-200

DRAFT

Map Reference Number	By-Law Number	Effective Date of By-Law

Legend

- Special Exception
- Holding Provision
- Urban Boundary
- Zoning Boundary
- C.A. Regulated Area
- Lake
- Railway

Note: Features in the Legend may not appear in each individual map for every batch series of map

NORTH



SCALE 1 : 3,342

MAP 1394 of Schedule 'A'





Hamilton  
City of Hamilton  
Zoning By-Law 05-200

DRAFT

Map Reference Number	By-Law Number	Effective Date of By-Law

Legend

- Special Exception
- Holding Provision
- Urban Boundary
- Zoning Boundary
- C.A. Regulated Area
- Lake
- Railway

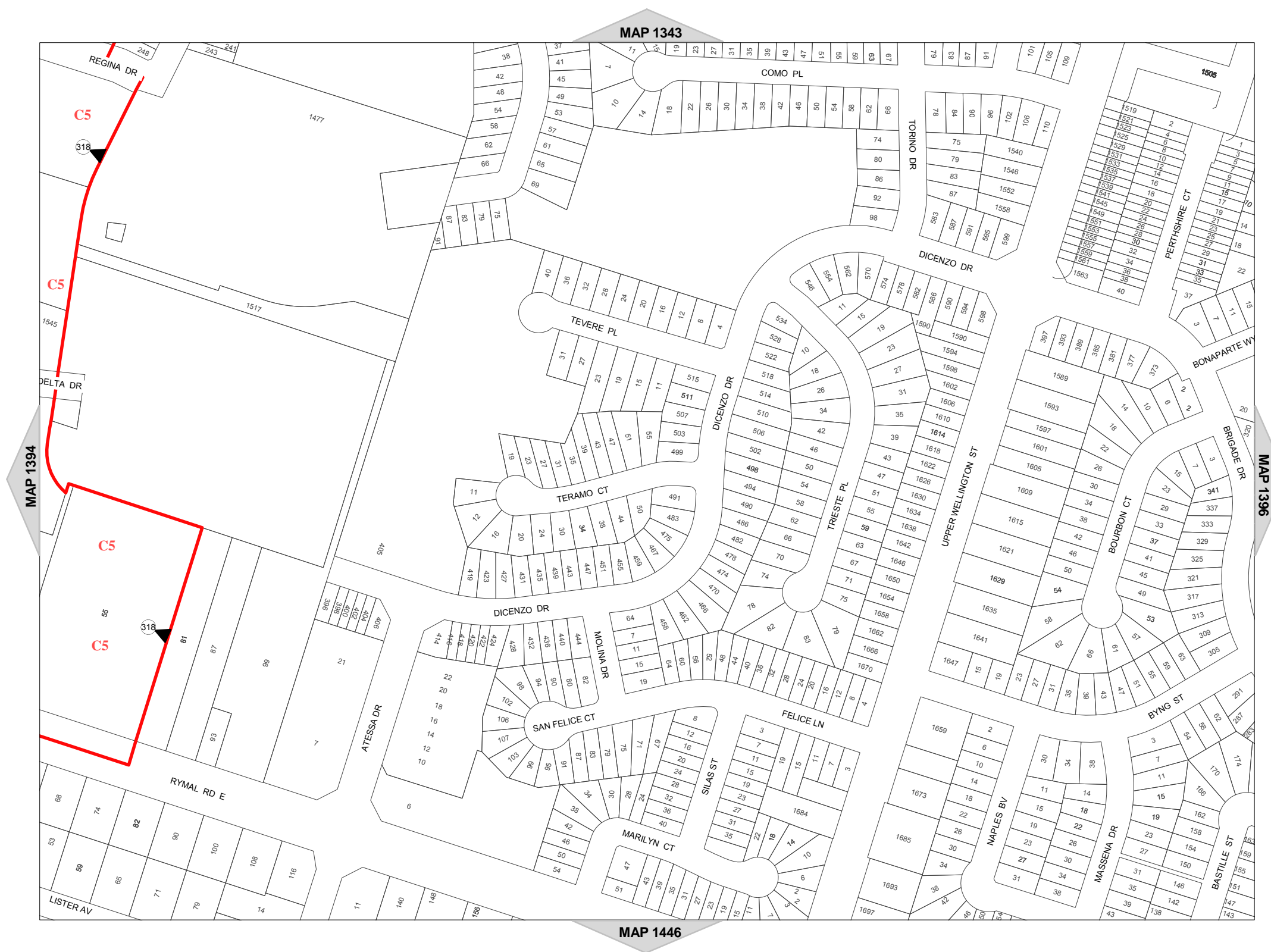
Note: Features in the Legend may not appear in each individual map for every batch series of map

NORTH



SCALE 1 : 3,332

MAP 1395 of Schedule 'A'





Hamilton  
City of Hamilton  
Zoning By-Law 05-200

DRAFT

Map Reference Number	By-Law Number	Effective Date of By-Law

Legend

- Special Exception
- Holding Provision
- Urban Boundary
- Zoning Boundary
- C.A. Regulated Area
- Lake
- Railway

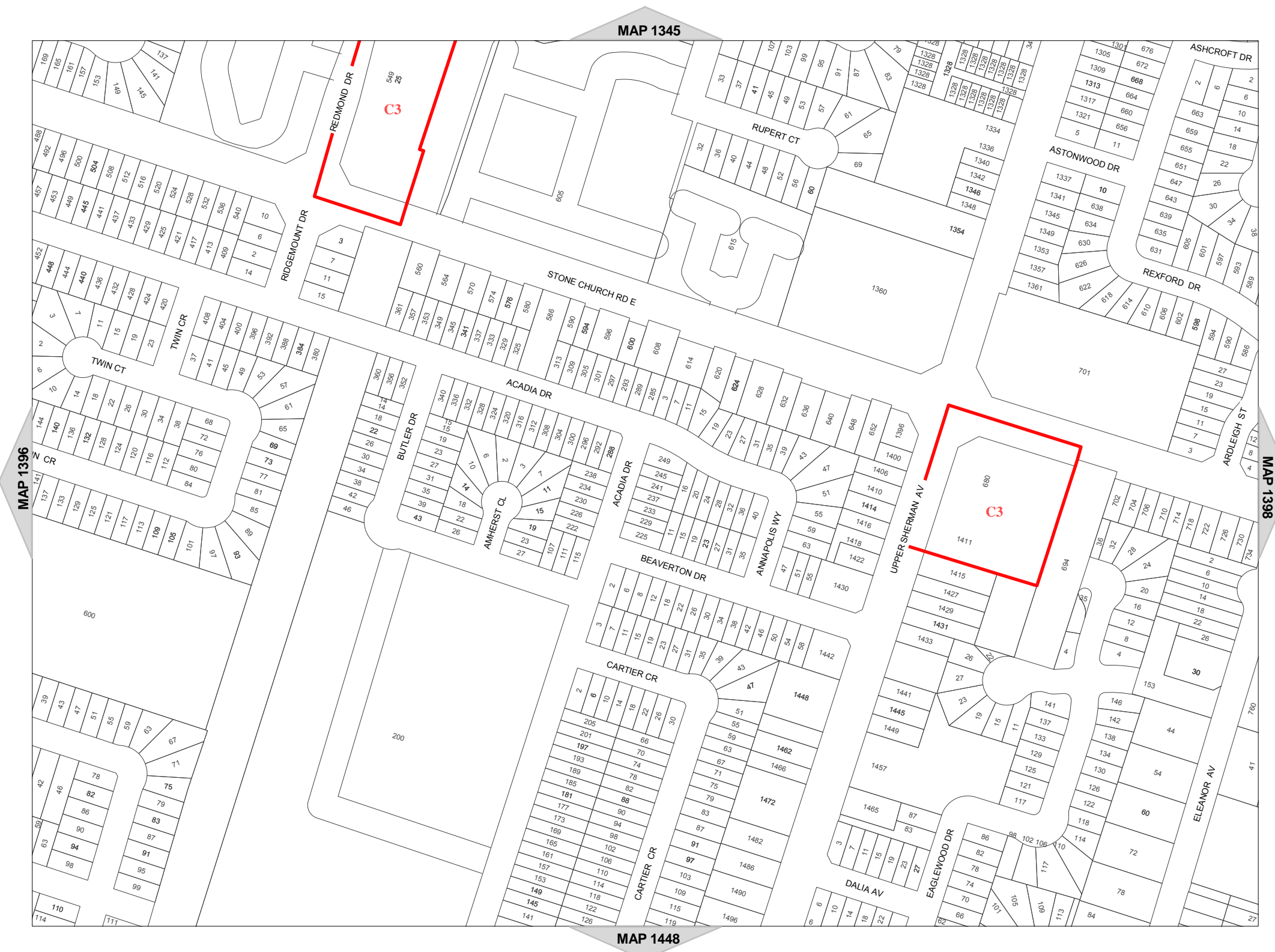
Note: Features in the Legend may not appear in each individual map for every batch series of map

NORTH



SCALE 1 : 3,332

MAP 1397 of Schedule 'A'



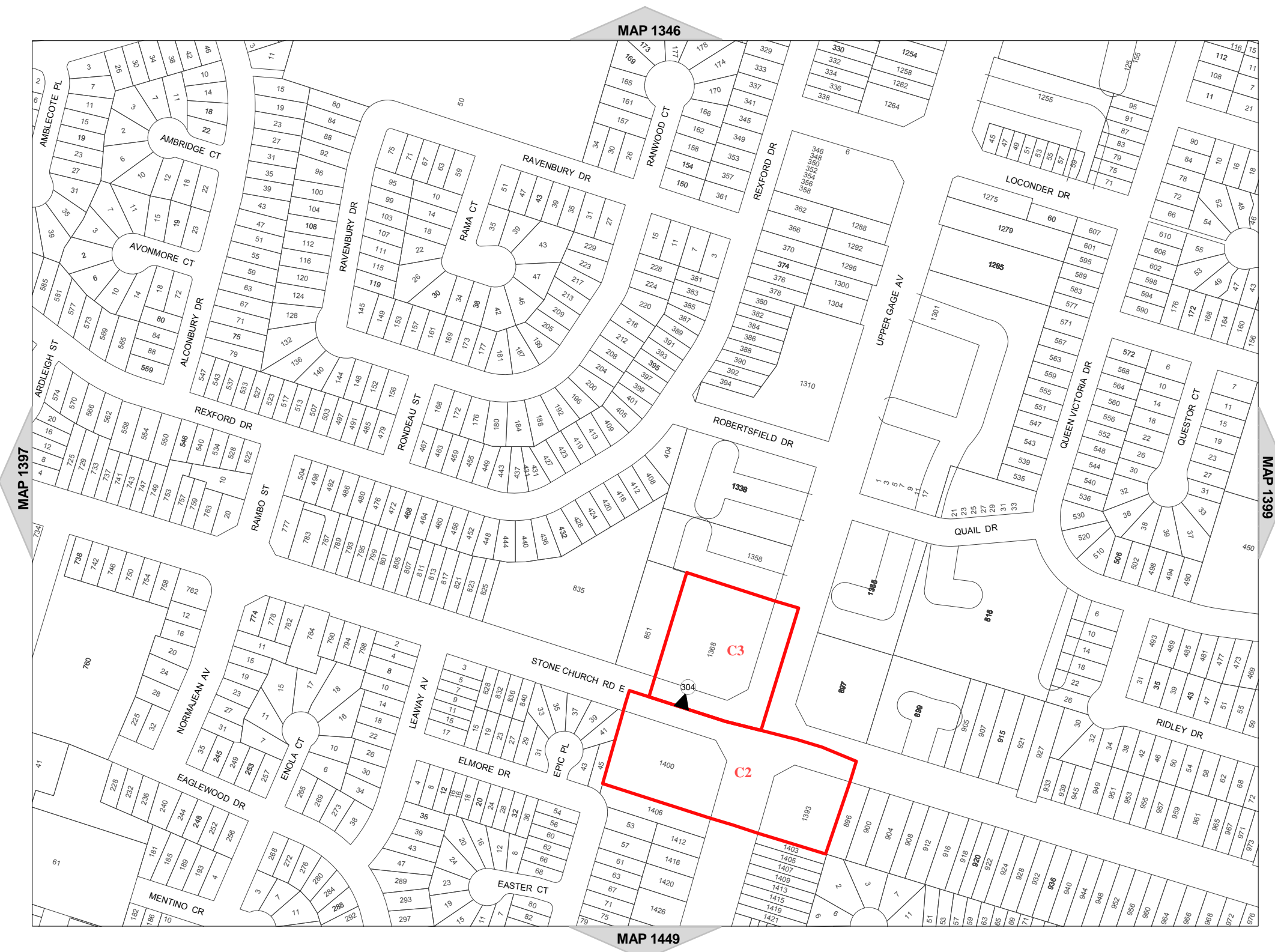
Appendix "B1" to Report PED16100(b)  
Page 196 of 255



Hamilton  
City of Hamilton  
Zoning By-Law 05-200

DRAFT

Map Reference Number	By-Law Number	Effective Date of By-Law



Legend

- Special Exception
- Holding Provision
- Urban Boundary
- Zoning Boundary
- C.A. Regulated Area
- Lake
- Railway

Note: Features in the Legend may not appear in each individual map for every batch series of map

NORTH



SCALE 1 : 3,332

MAP 1398 of Schedule 'A'



Hamilton  
City of Hamilton  
Zoning By-Law 05-200

DRAFT

Map Reference Number	By-Law Number	Effective Date of By-Law

Legend

- Special Exception
- Holding Provision
- Urban Boundary
- Zoning Boundary
- C.A. Regulated Area
- Lake
- Railway

Note: Features in the Legend may not appear in each individual map for every batch series of map

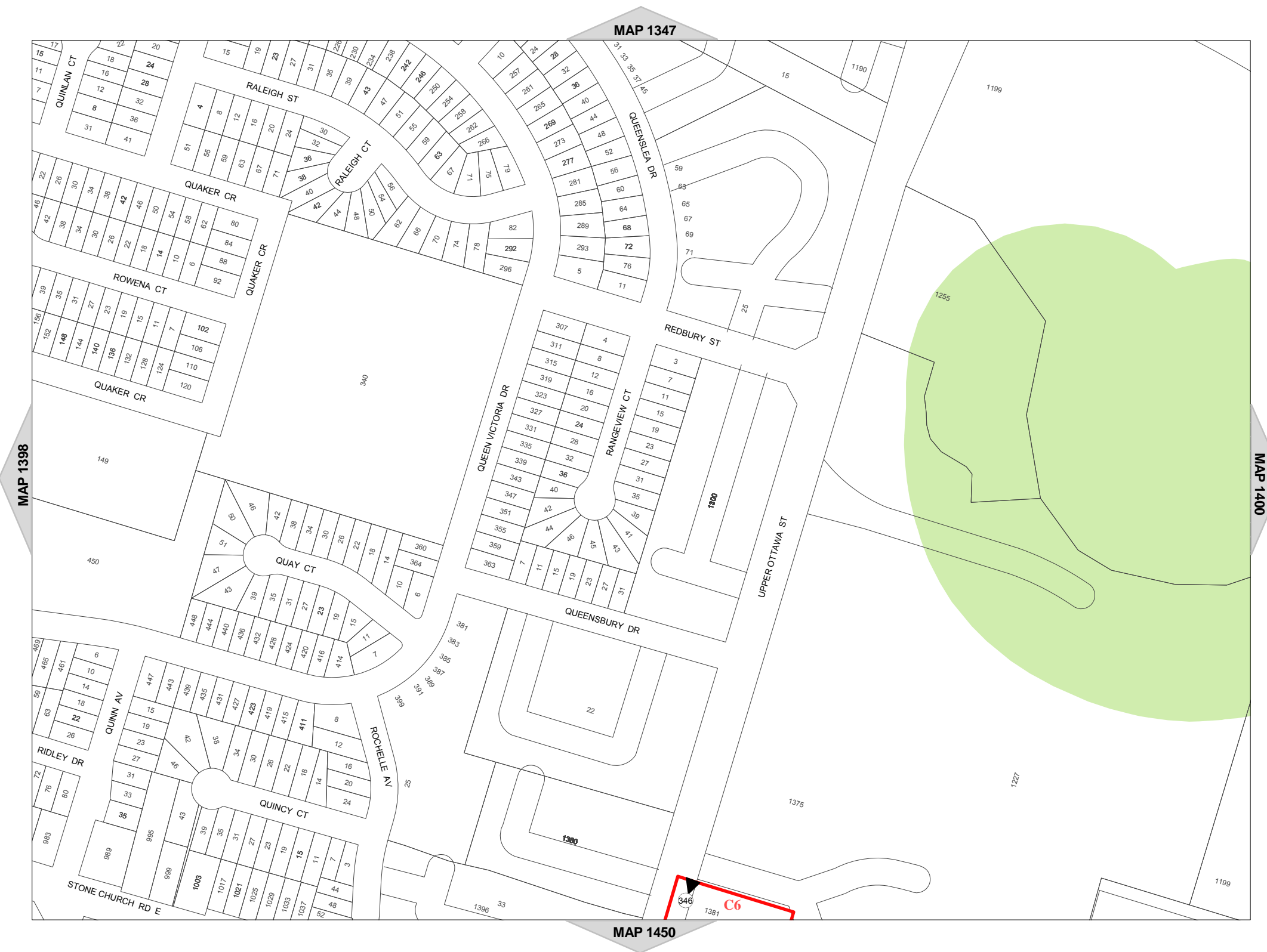
NORTH



SCALE 1 : 3,332

MAP 1399 of Schedule 'A'

Appendix "B1" to Report PED16100(b)  
Page 198 of 255





Hamilton  
City of Hamilton  
Zoning By-Law 05-200

DRAFT

Map Reference Number	By-Law Number	Effective Date of By-Law

Legend

- Special Exception
- Holding Provision
- Urban Boundary
- Zoning Boundary
- C.A. Regulated Area
- Lake
- Railway

Note: Features in the Legend may not appear in each individual map for every batch series of map

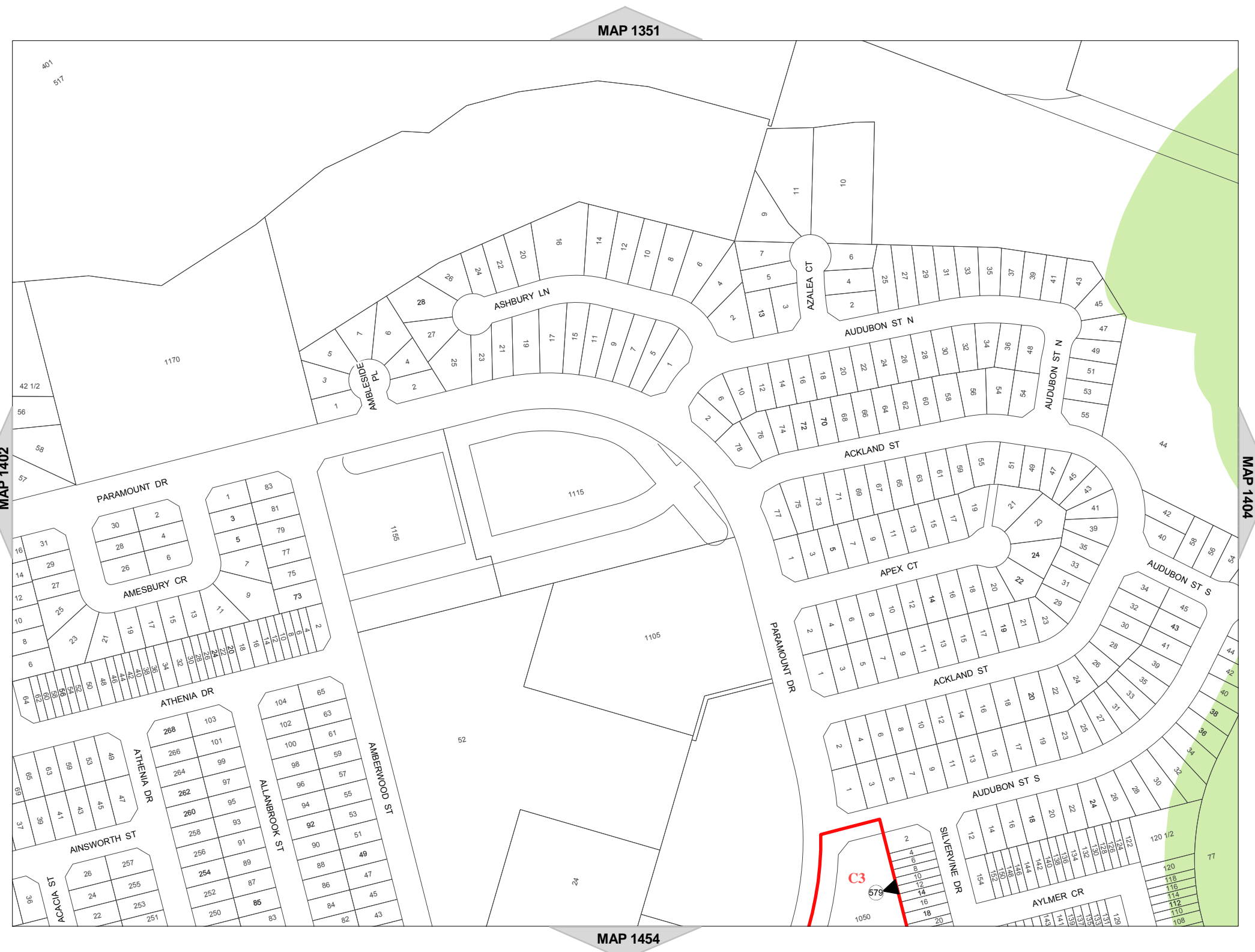
NORTH



SCALE 1 : 3,332

MAP 1403 of Schedule 'A'

Appendix "B1" to Report PED16100(b)  
Page 199 of 255





Hamilton  
City of Hamilton  
Zoning By-Law 05-200

DRAFT

Map Reference Number	By-Law Number	Effective Date of By-Law

Legend

- Special Exception
- Holding Provision
- Urban Boundary
- Zoning Boundary
- C.A. Regulated Area
- Lake
- Railway

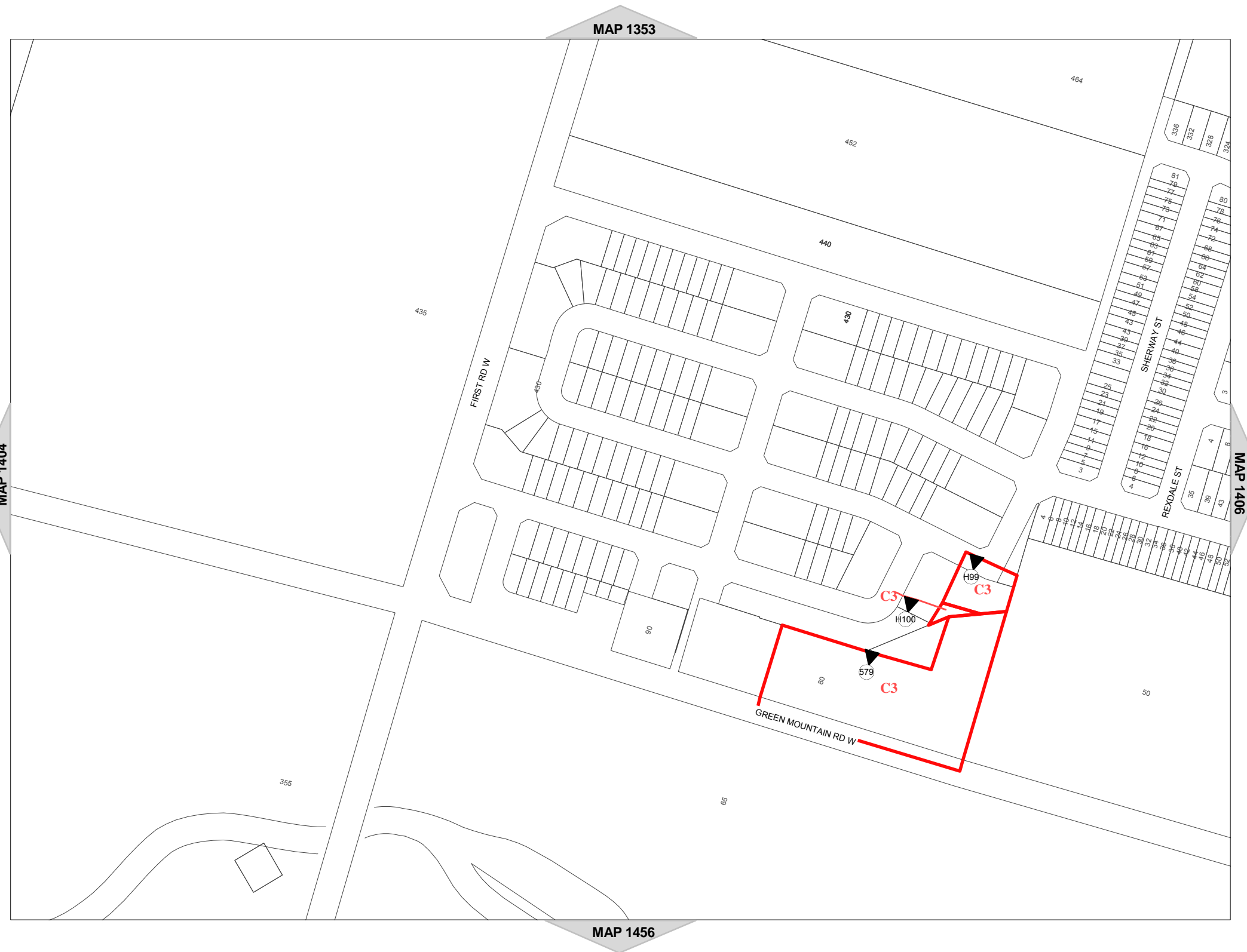
Note: Features in the Legend may not appear in each individual map for every batch series of map

NORTH



SCALE 1 : 3,332

MAP 1405 of Schedule 'A'



Appendix "B1" to Report PED16100(b)  
Page 200 of 255





Hamilton  
City of Hamilton  
Zoning By-Law 05-200

DRAFT

Map Reference Number	By-Law Number	Effective Date of By-Law

Legend

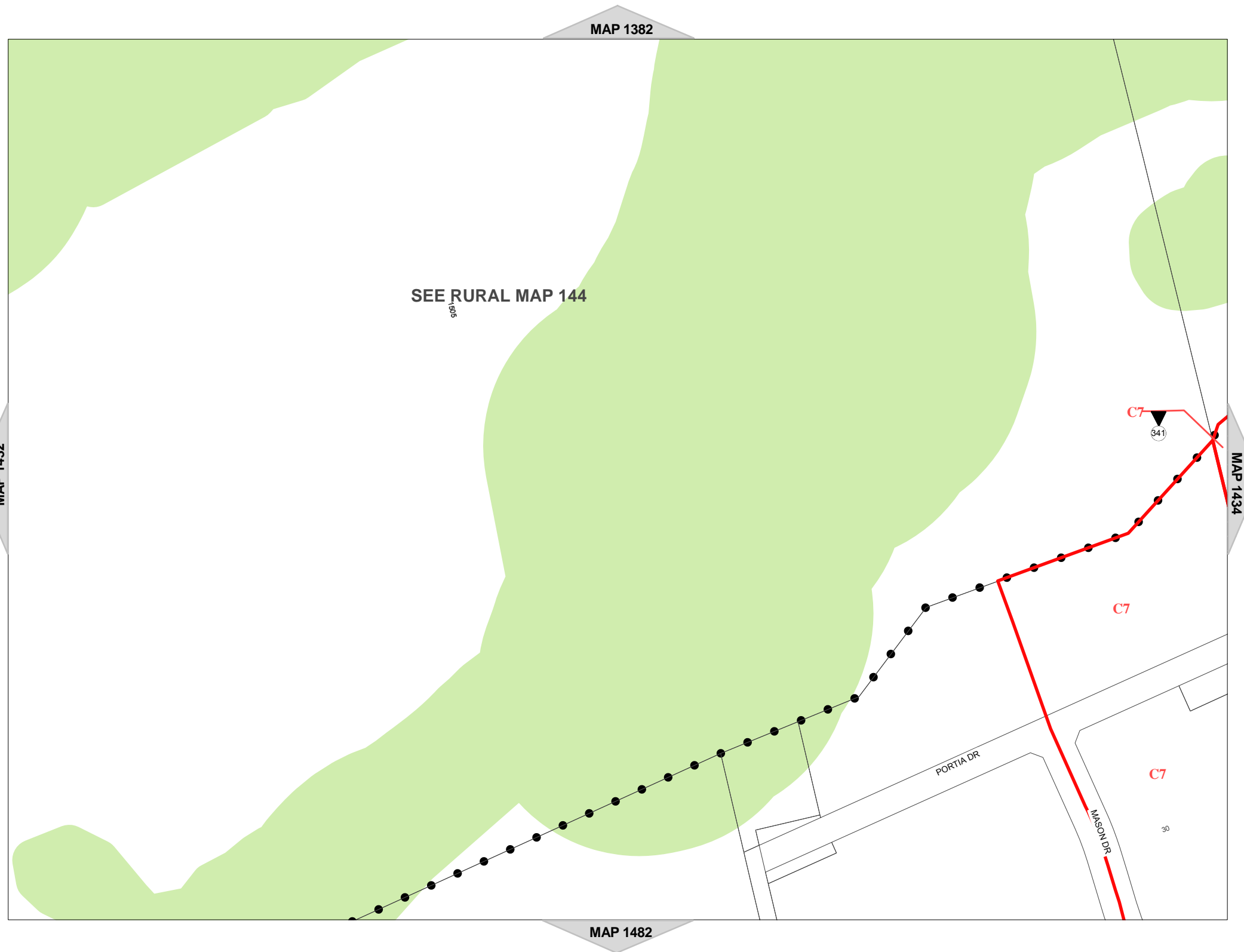
- Special Exception
- Holding Provision
- Urban Boundary
- Zoning Boundary
- C.A. Regulated Area
- Lake
- Railway

Note: Features in the Legend may not appear in each individual map for every batch series of map

NORTH



SCALE 1 : 3,332



MAP 1433 of Schedule 'A'

Appendix "B1" to Report PED16100(b)  
Page 201 of 255



Hamilton  
City of Hamilton  
Zoning By-Law 05-200

DRAFT

Map Reference Number	By-Law Number	Effective Date of By-Law

Legend

- Special Exception
- Holding Provision
- Urban Boundary
- Zoning Boundary
- C.A. Regulated Area
- Lake
- Railway

Note: Features in the Legend may not appear in each individual map for every batch series of map

NORTH



SCALE 1 : 3,332

MAP 1434 of Schedule 'A'



Appendix "B1" to Report PED16100(b)  
Page 202 of 255



Hamilton  
City of Hamilton  
Zoning By-Law 05-200

DRAFT

Map Reference Number	By-Law Number	Effective Date of By-Law

Legend

- Special Exception
- Holding Provision
- Urban Boundary
- Zoning Boundary
- C.A. Regulated Area
- Lake
- Railway

Note: Features in the Legend may not appear in each individual map for every batch series of map

NORTH



SCALE 1 : 3,332

MAP 1435 of Schedule 'A'





Hamilton  
City of Hamilton  
Zoning By-Law 05-200

DRAFT

Map Reference Number	By-Law Number	Effective Date of By-Law

Legend

- Special Exception
- Holding Provision
- Urban Boundary
- Zoning Boundary
- C.A. Regulated Area
- Lake
- Railway

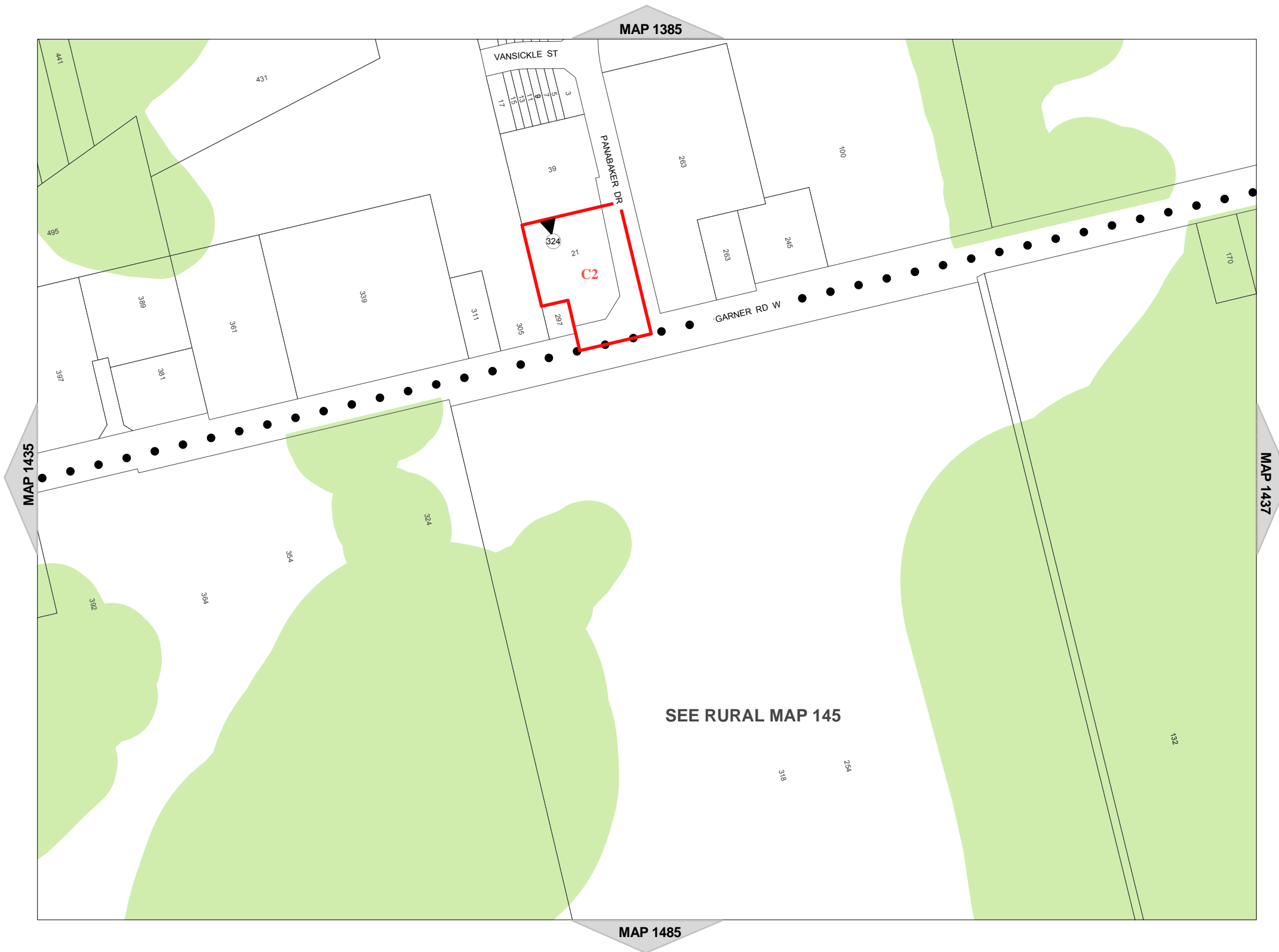
Note: Features in the Legend may not appear in each individual map for every batch series of map

NORTH



SCALE 1 : 3,332

MAP 1436 of Schedule 'A'



Appendix "B1" to Report PED16100(b)  
Page 204 of 255



Hamilton  
City of Hamilton  
Zoning By-Law 05-200

DRAFT

Map Reference Number	By-Law Number	Effective Date of By-Law

Legend

- Special Exception
- Holding Provision
- Urban Boundary
- Zoning Boundary
- C.A. Regulated Area
- Lake
- Railway

Note: Features in the Legend may not appear in each individual map for every batch series of map

NORTH



SCALE 1 : 3,332

MAP 1443 of Schedule 'A'

Appendix "B1" to Report PED16100(b)  
Page 205 of 255



SEE RURAL MAP 148



Hamilton  
City of Hamilton  
Zoning By-Law 05-200

DRAFT

Map Reference Number	By-Law Number	Effective Date of By-Law

Legend

- Special Exception
- Holding Provision
- Urban Boundary
- Zoning Boundary
- C.A. Regulated Area
- Lake
- Railway

Note: Features in the Legend may not appear in each individual map for every batch series of map



SCALE 1 : 3,332

MAP 1445 of Schedule 'A'



Appendix "B1" to Report PED16100(b)  
Page 206 of 255



Hamilton  
City of Hamilton  
Zoning By-Law 05-200

DRAFT

Map Reference Number	By-Law Number	Effective Date of By-Law

Legend

- Special Exception
- Holding Provision
- Urban Boundary
- Zoning Boundary
- C.A. Regulated Area
- Lake
- Railway

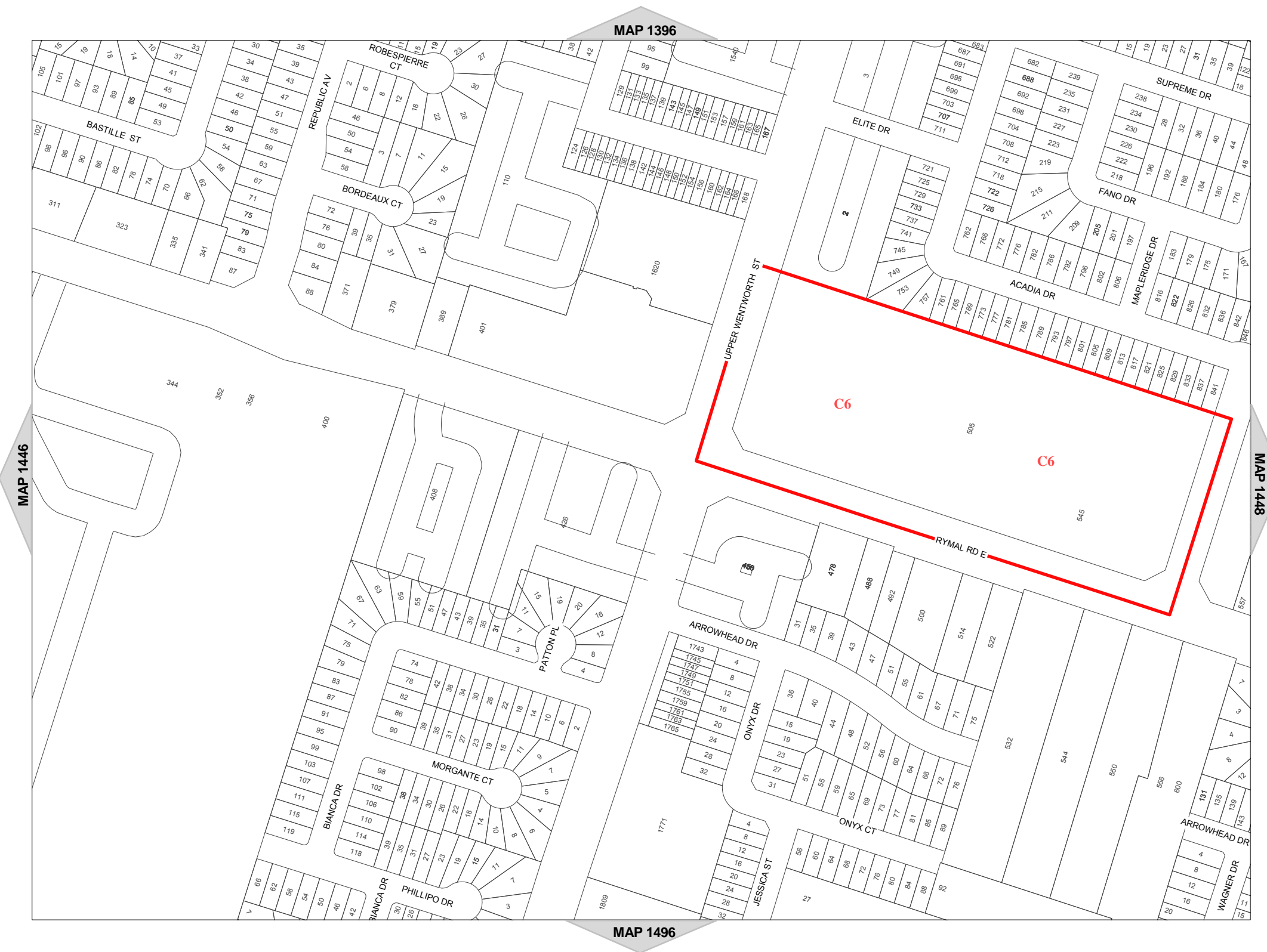
Note: Features in the Legend may not appear in each individual map for every batch series of map

NORTH



SCALE 1 : 3,332

MAP 1447 of Schedule 'A'



MAP 1396

MAP 1446

MAP 1448

MAP 1496

Appendix "B1" to Report PED16100(b)  
Page 207 of 255



Hamilton  
City of Hamilton  
Zoning By-Law 05-200

DRAFT

Map Reference Number	By-Law Number	Effective Date of By-Law

Legend

- Special Exception
- Holding Provision
- Urban Boundary
- Zoning Boundary
- C.A. Regulated Area
- Lake
- Railway

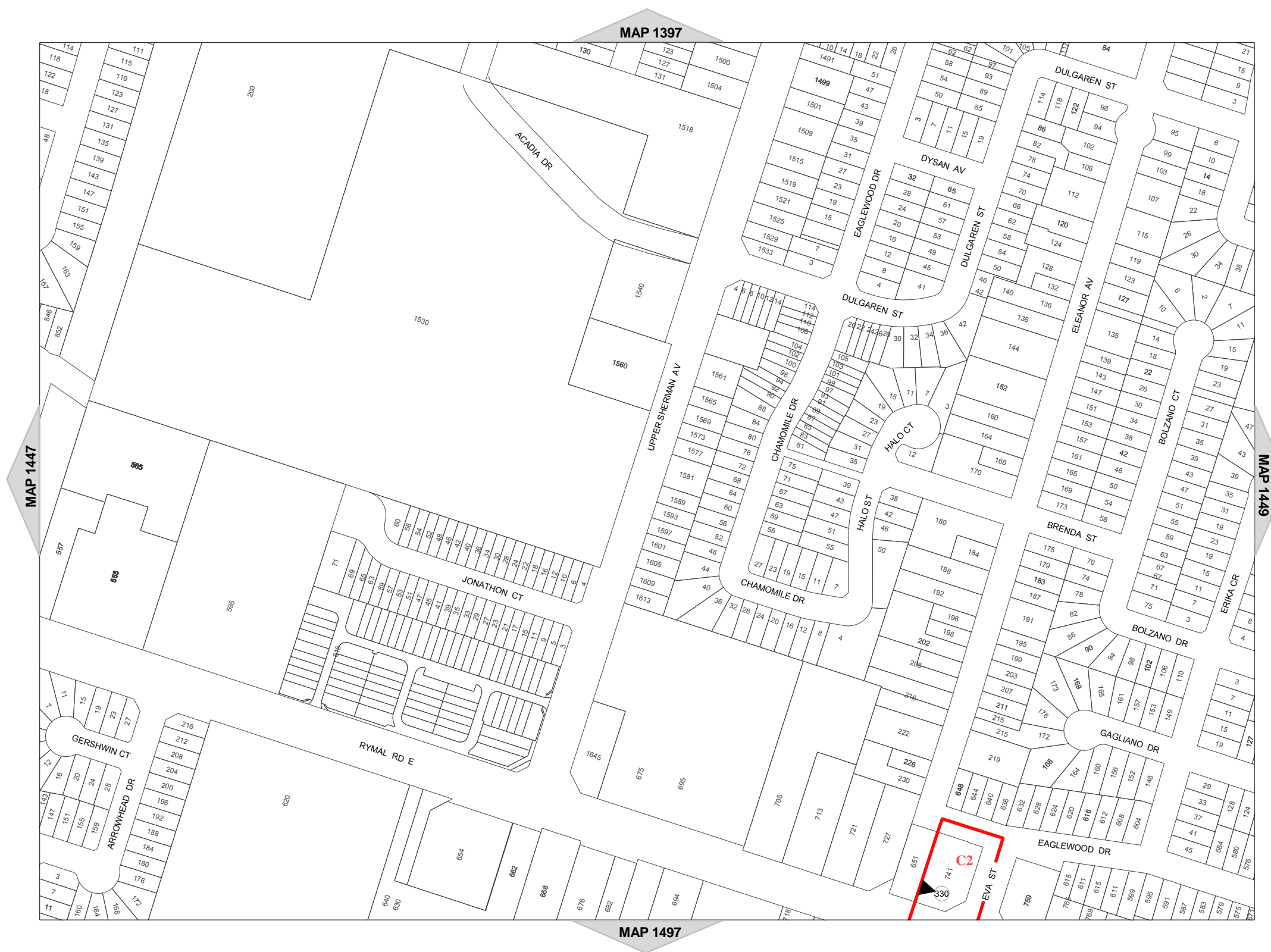
Note: Features in the Legend may not appear in each individual map for every batch series of map

NORTH



SCALE 1 : 3,332

MAP 1448 of Schedule 'A'







Hamilton  
City of Hamilton  
Zoning By-Law 05-200

DRAFT

Map Reference Number	By-Law Number	Effective Date of By-Law

Legend

- Special Exception
- Holding Provision
- Urban Boundary
- Zoning Boundary
- C.A. Regulated Area
- Lake
- Railway

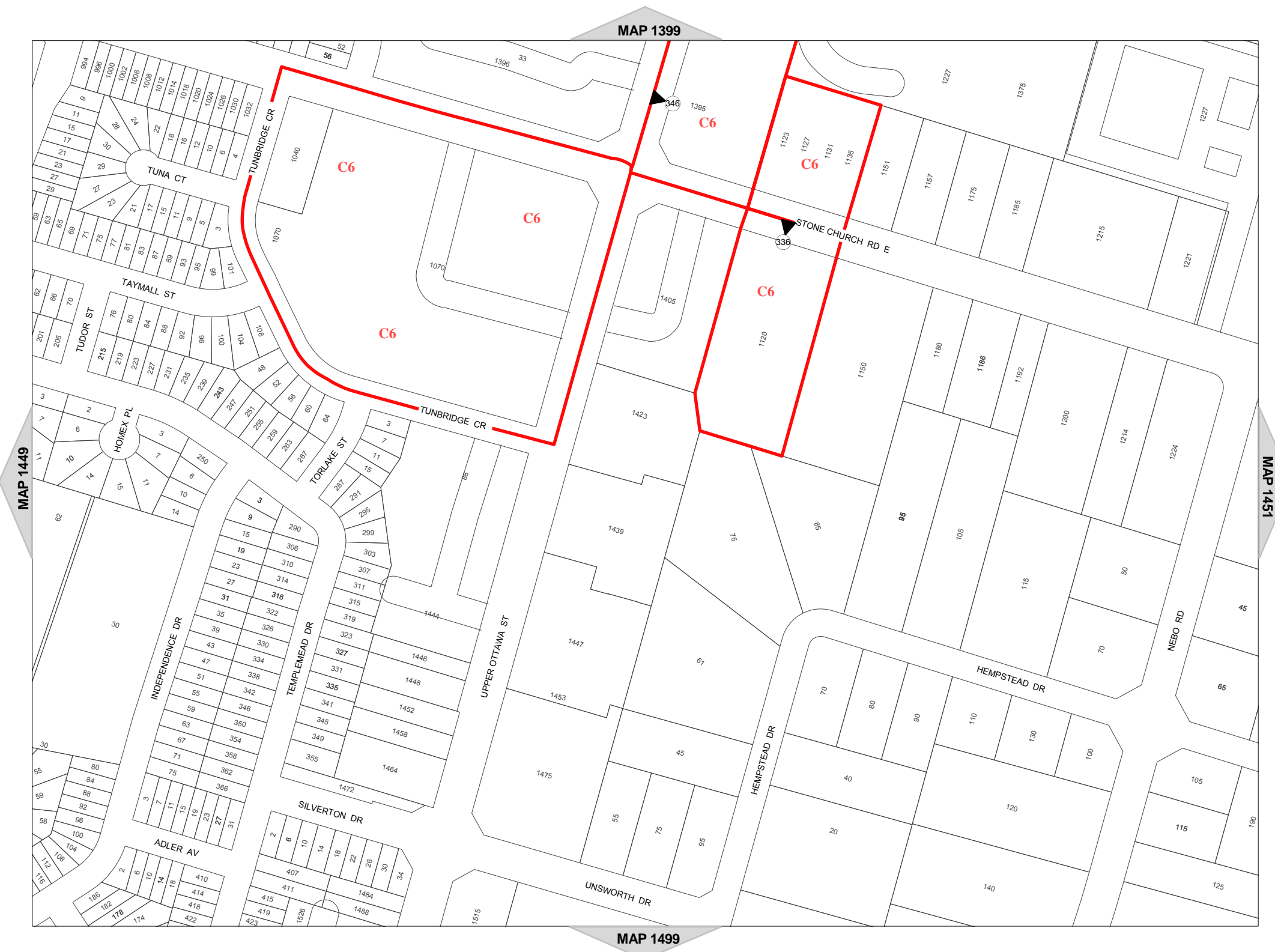
Note: Features in the Legend may not appear in each individual map for every batch series of map

NORTH



SCALE 1 : 3,332

MAP 1450 of Schedule 'A'



Appendix "B1" to Report PED16100(b)  
Page 209 of 255



Hamilton  
City of Hamilton  
Zoning By-Law 05-200

DRAFT

Map Reference Number	By-Law Number	Effective Date of By-Law

Legend

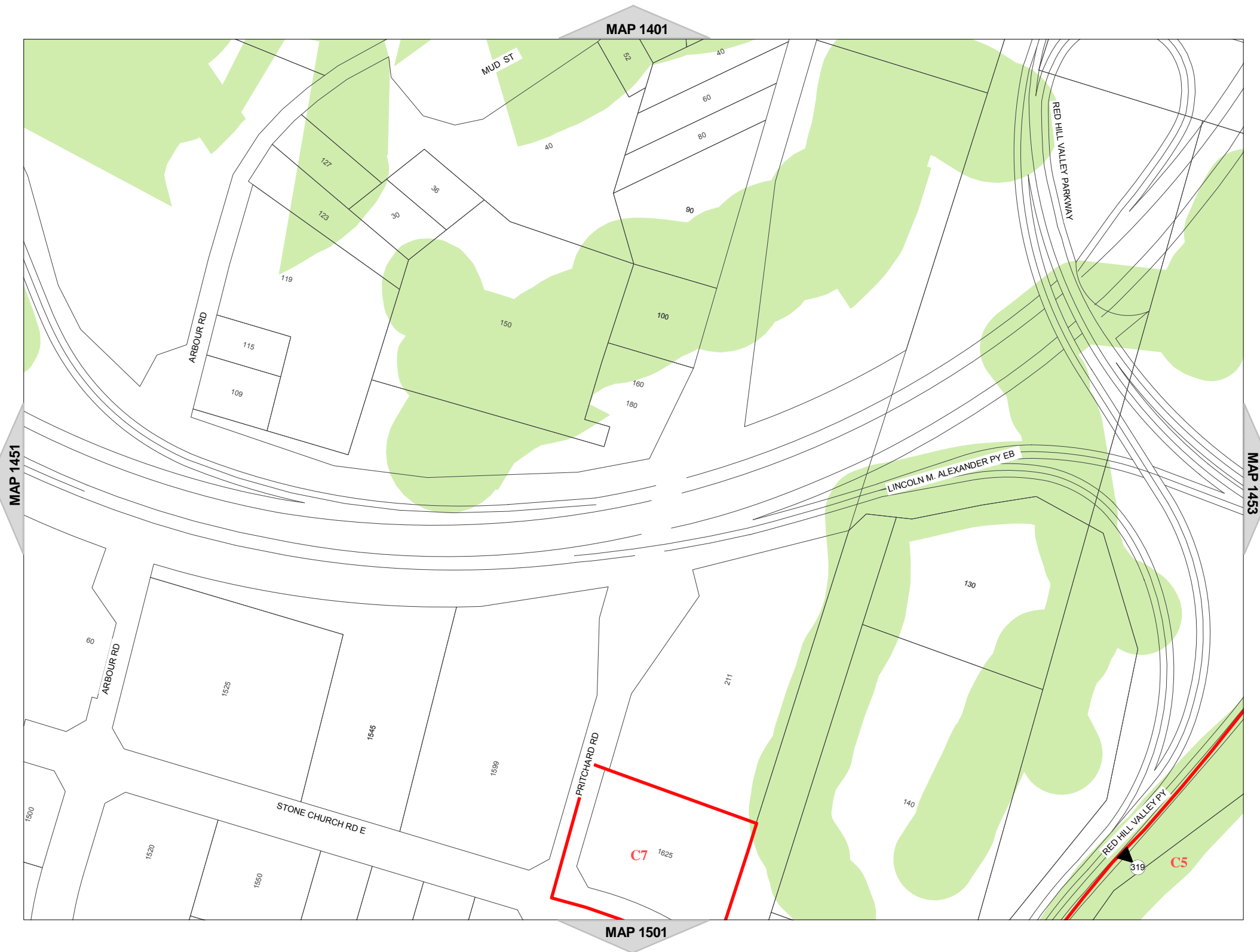
- Special Exception
- Holding Provision
- Urban Boundary
- Zoning Boundary
- C.A. Regulated Area
- Lake
- Railway

Note: Features in the Legend may not appear in each individual map for every batch series of map

NORTH



SCALE 1 : 3,332



MAP 1452 of Schedule 'A'

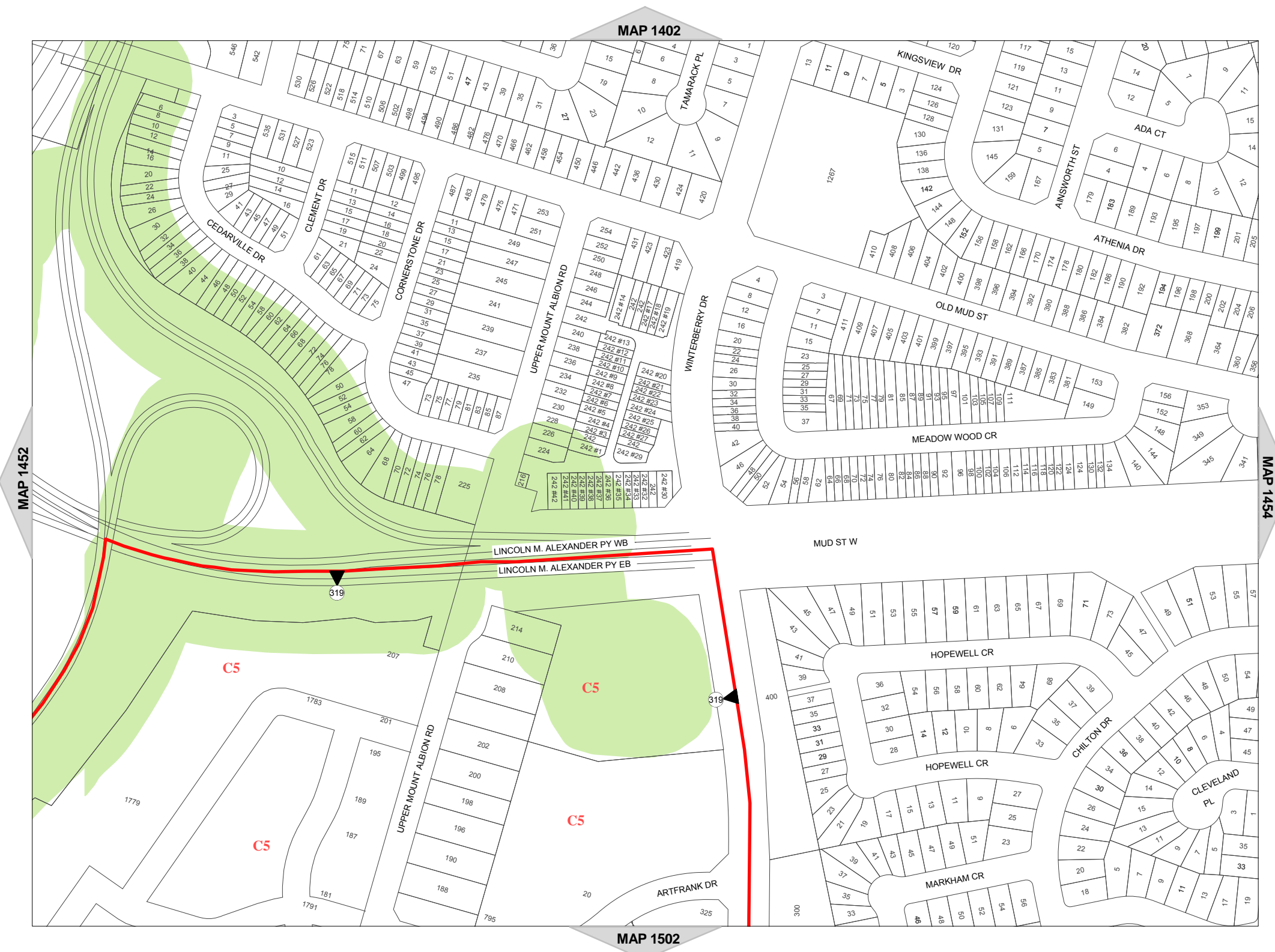
Appendix "B1" to Report PED16100(b)  
Page 210 of 255



Hamilton  
City of Hamilton  
Zoning By-Law 05-200

DRAFT

Map Reference Number	By-Law Number	Effective Date of By-Law



- Legend
- Special Exception
  - Holding Provision
  - Urban Boundary
  - Zoning Boundary
  - C.A. Regulated Area
  - Lake
  - Railway

Note: Features in the Legend may not appear in each individual map for every batch series of map



SCALE 1 : 3,332

MAP 1453 of Schedule 'A'

Appendix "B1" to Report PED16100(b)  
Page 211 of 255



Hamilton  
City of Hamilton  
Zoning By-Law 05-200

DRAFT

Map Reference Number	By-Law Number	Effective Date of By-Law

Legend

- Special Exception
- Holding Provision
- Urban Boundary
- Zoning Boundary
- C.A. Regulated Area
- Lake
- Railway

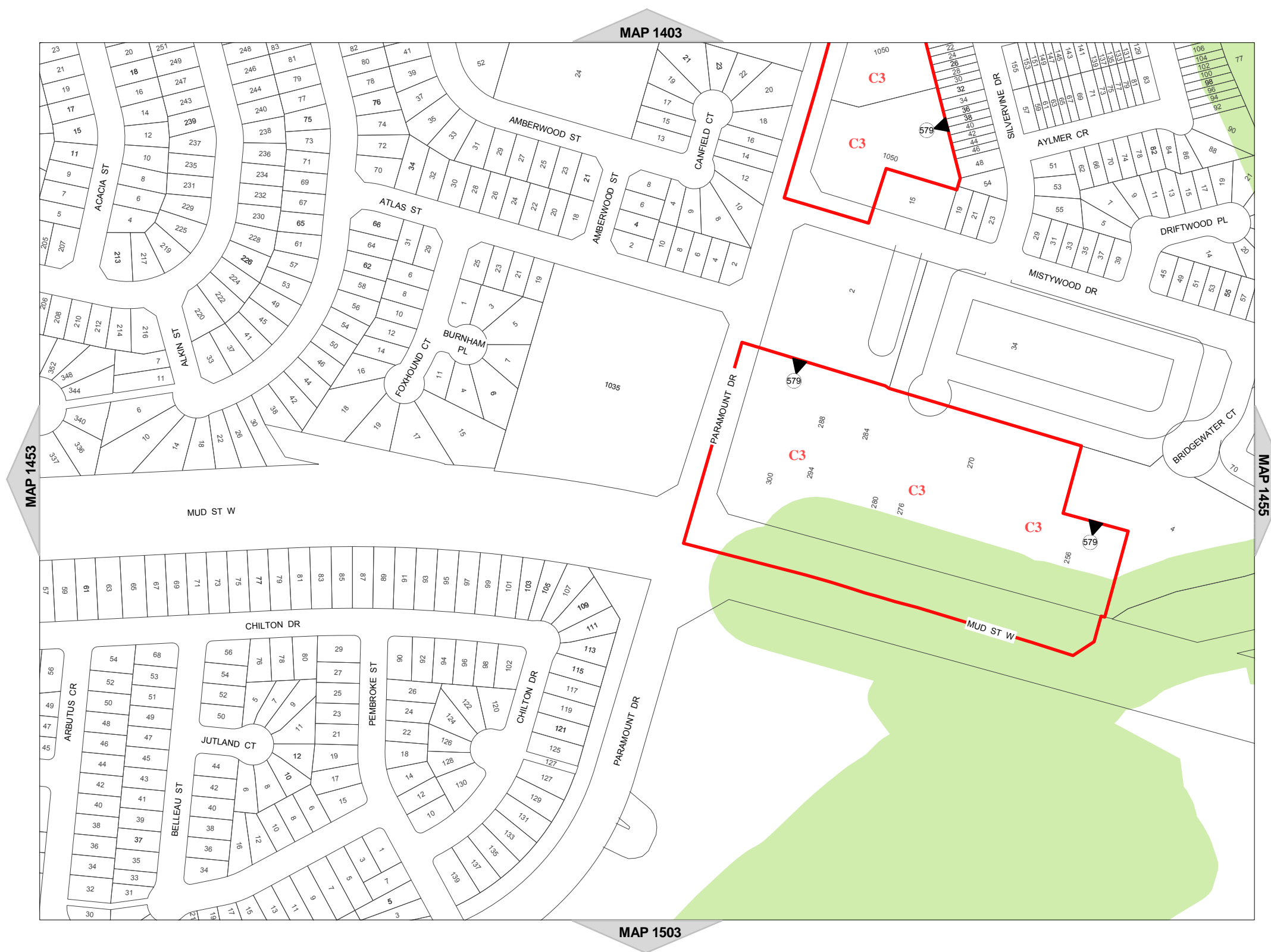
Note: Features in the Legend may not appear in each individual map for every batch series of map

NORTH



SCALE 1 : 3,332

MAP 1454 of Schedule 'A'



Appendix "B1" to Report PED16100(b)  
Page 212 of 255



Hamilton  
City of Hamilton  
Zoning By-Law 05-200

DRAFT

Map Reference Number	By-Law Number	Effective Date of By-Law

Legend

- Special Exception
- Holding Provision
- Urban Boundary
- Zoning Boundary
- C.A. Regulated Area
- Lake
- Railway

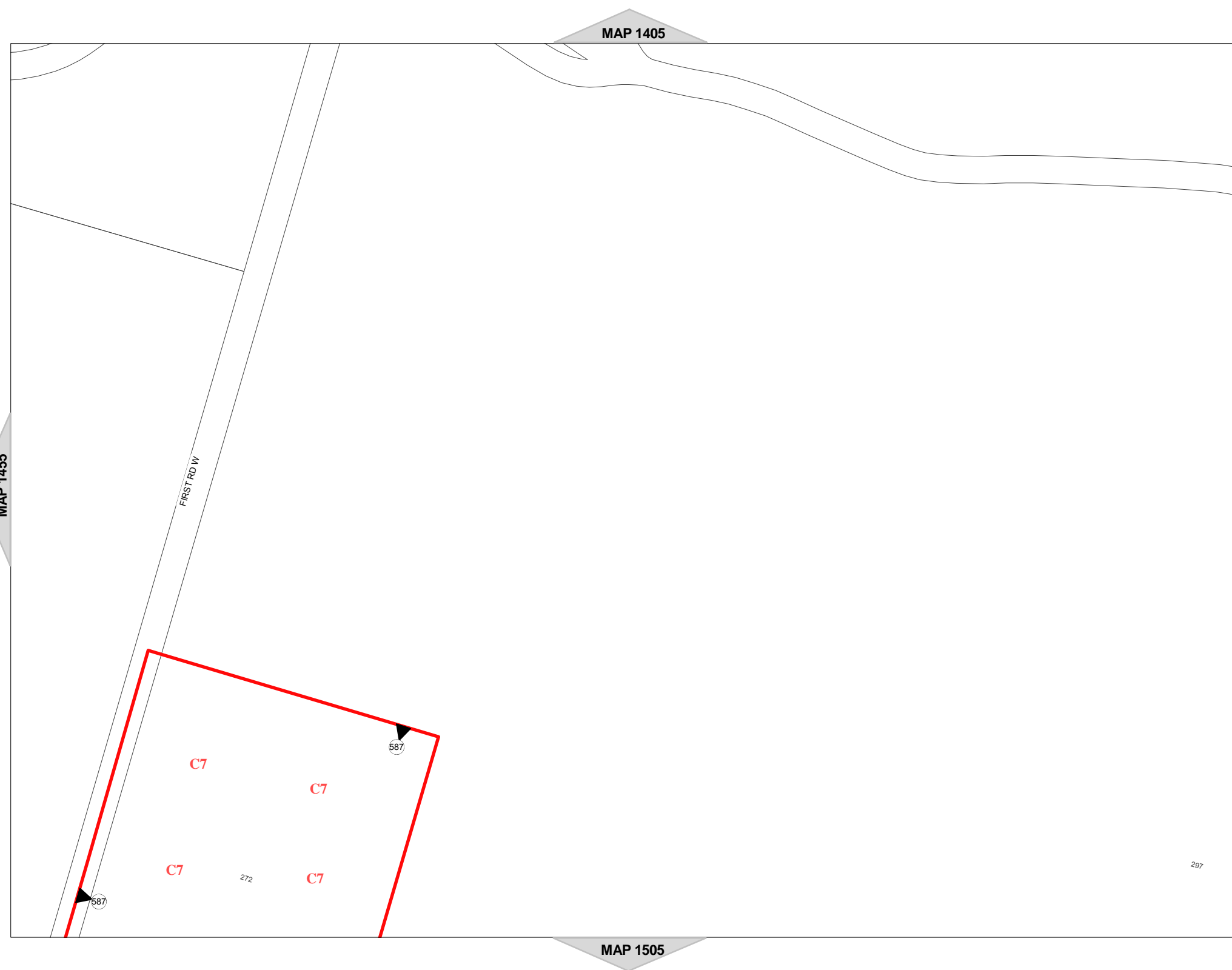
Note: Features in the Legend may not appear in each individual map for every batch series of map

NORTH



SCALE 1 : 3,332

MAP 1456 of Schedule 'A'





Hamilton  
City of Hamilton  
Zoning By-Law 05-200

DRAFT

Map Reference Number	By-Law Number	Effective Date of By-Law

Legend

- Special Exception
- Holding Provision
- Urban Boundary
- Zoning Boundary
- C.A. Regulated Area
- Lake
- Railway

Note: Features in the Legend may not appear in each individual map for every batch series of map

NORTH



SCALE 1 : 3,332

MAP 1457 of Schedule 'A'



Appendix "B1" to Report PED16100(b)  
Page 214 of 255



Hamilton  
City of Hamilton  
Zoning By-Law 05-200

DRAFT

Map Reference Number	By-Law Number	Effective Date of By-Law

Legend

- Special Exception
- Holding Provision
- Urban Boundary
- Zoning Boundary
- C.A. Regulated Area
- Lake
- Railway

Note: Features in the Legend may not appear in each individual map for every batch series of map

NORTH



SCALE 1 : 3,332

MAP 1482 of Schedule 'A'



Appendix "B1" to Report PED16100(b)  
Page 215 of 255



Hamilton  
City of Hamilton  
Zoning By-Law 05-200

DRAFT

Map Reference Number	By-Law Number	Effective Date of By-Law

Legend

- Special Exception
- Holding Provision
- Urban Boundary
- Zoning Boundary
- C.A. Regulated Area
- Lake
- Railway

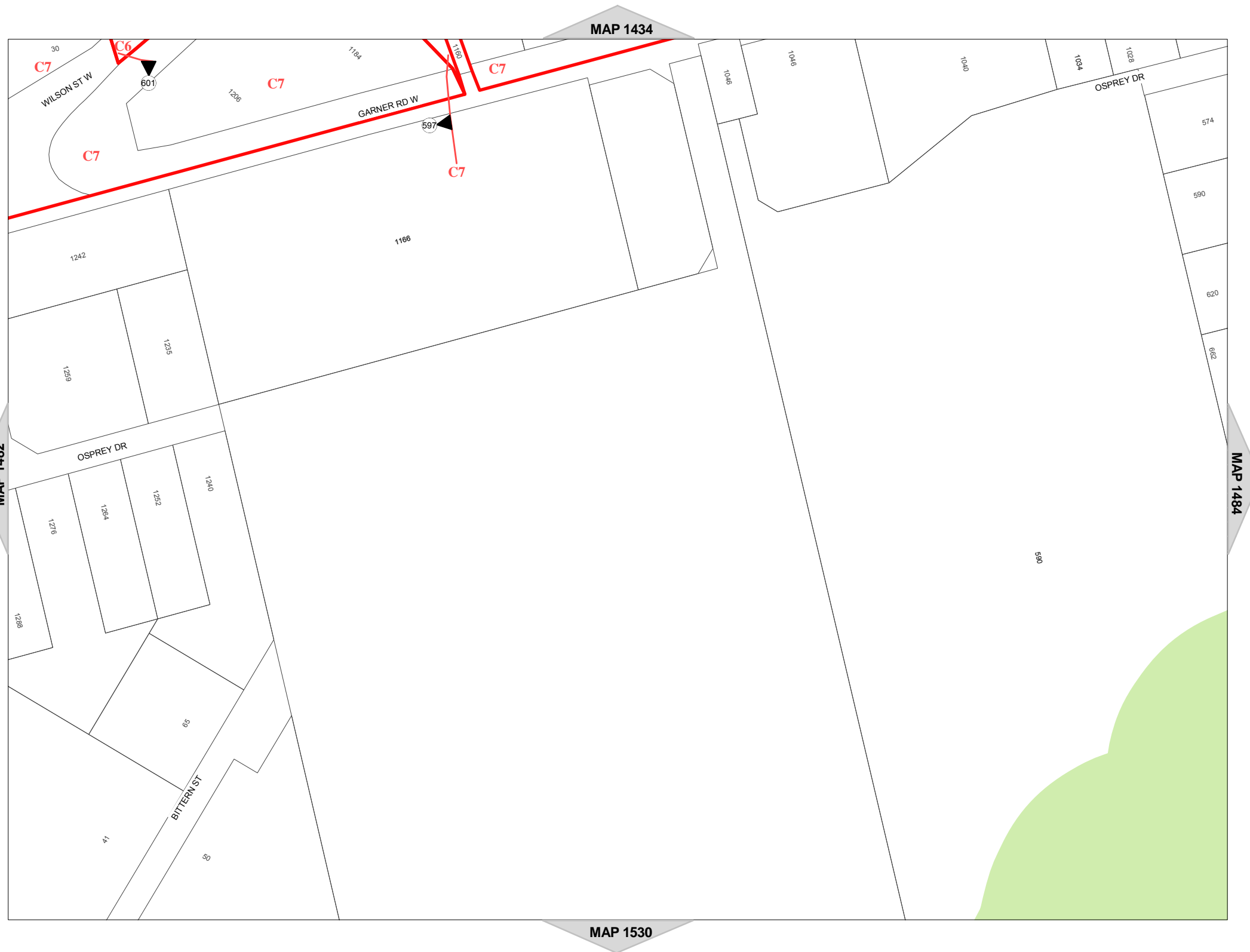
Note: Features in the Legend may not appear in each individual map for every batch series of map

NORTH



SCALE 1 : 3,332

MAP 1483 of Schedule 'A'







Hamilton  
City of Hamilton  
Zoning By-Law 05-200

DRAFT

Map Reference Number	By-Law Number	Effective Date of By-Law



- Legend**
- Special Exception
  - Holding Provision
  - Urban Boundary
  - Zoning Boundary
  - C.A. Regulated Area
  - Lake
  - Railway

Note: Features in the Legend may not appear in each individual map for every batch series of map



MAP 1494 of Schedule 'A'

Appendix "B1" to Report PED16100(b)  
Page 217 of 255



Hamilton  
City of Hamilton  
Zoning By-Law 05-200

DRAFT

Map Reference Number	By-Law Number	Effective Date of By-Law

Legend

- Special Exception
- Holding Provision
- Urban Boundary
- Zoning Boundary
- C.A. Regulated Area
- Lake
- Railway

Note: Features in the Legend may not appear in each individual map for every batch series of map

NORTH



SCALE 1 : 3,332

MAP 1497 of Schedule 'A'



Appendix "B1" to Report PED16100(b)  
Page 218 of 255



Hamilton  
City of Hamilton  
Zoning By-Law 05-200

DRAFT

Map Reference Number	By-Law Number	Effective Date of By-Law

Legend

- Special Exception
- Holding Provision
- Urban Boundary
- Zoning Boundary
- C.A. Regulated Area
- Lake
- Railway

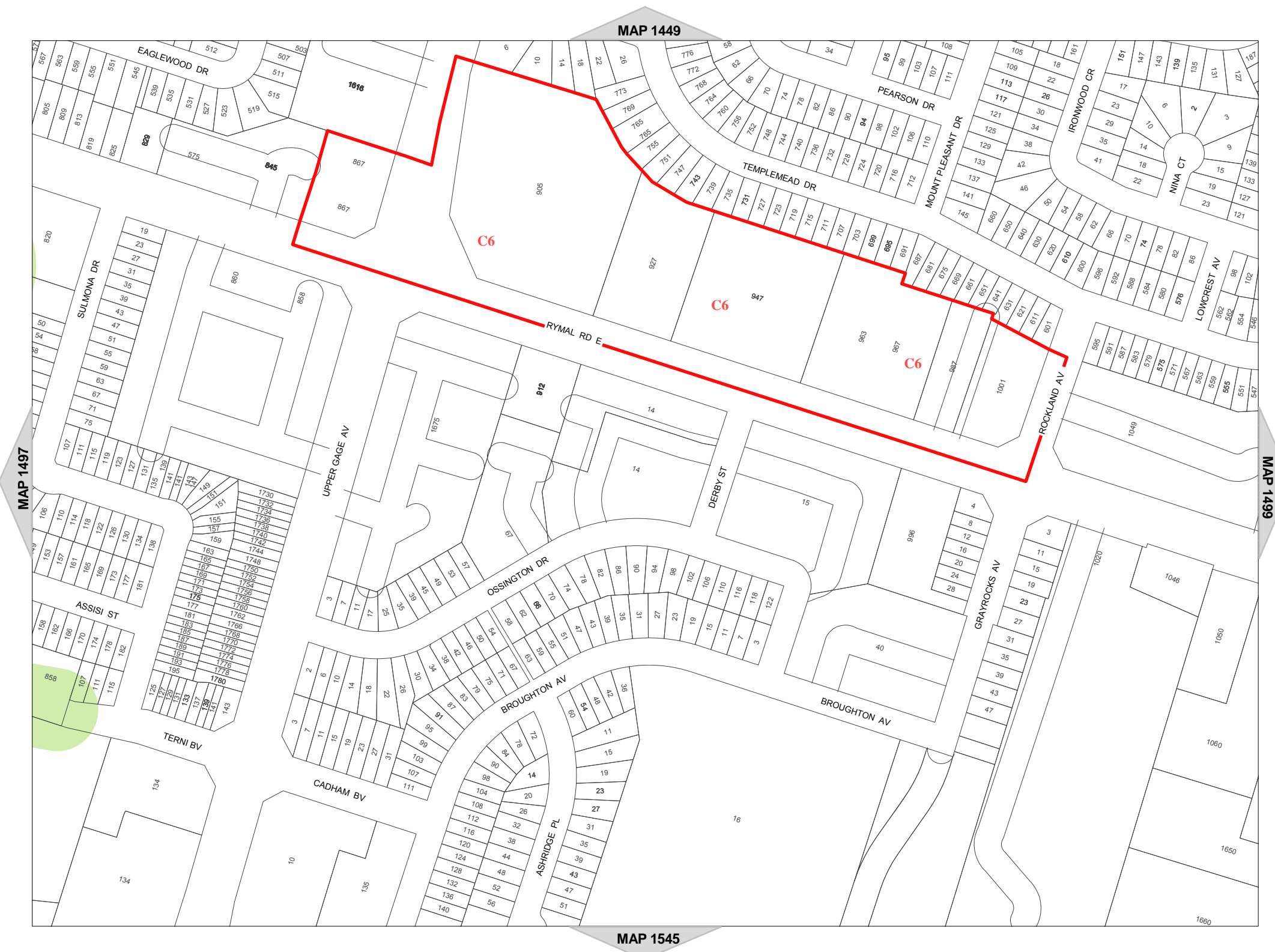
Note: Features in the Legend may not appear in each individual map for every batch series of map

NORTH



SCALE 1 : 3,332

MAP 1498 of Schedule 'A'



Appendix "B1" to Report PED16100(b)  
Page 219 of 255



Hamilton  
City of Hamilton  
Zoning By-Law 05-200

DRAFT

Map Reference Number	By-Law Number	Effective Date of By-Law

Legend

- Special Exception
- Holding Provision
- Urban Boundary
- Zoning Boundary
- C.A. Regulated Area
- Lake
- Railway

Note: Features in the Legend may not appear in each individual map for every batch series of map

NORTH



SCALE 1 : 3,332

MAP 1499 of Schedule 'A'



Appendix "B1" to Report PED16100(b)  
Page 220 of 255



Hamilton  
City of Hamilton  
Zoning By-Law 05-200

DRAFT

Map Reference Number	By-Law Number	Effective Date of By-Law

Legend

- Special Exception
- Holding Provision
- Urban Boundary
- Zoning Boundary
- C.A. Regulated Area
- Lake
- Railway

Note: Features in the Legend may not appear in each individual map for every batch series of map

NORTH



SCALE 1 : 3,332

MAP 1500 of Schedule 'A'



Appendix "B1" to Report PED16100(b)  
Page 221 of 255



Hamilton  
City of Hamilton  
Zoning By-Law 05-200

DRAFT

Map Reference Number	By-Law Number	Effective Date of By-Law

Legend

- Special Exception
- Holding Provision
- Urban Boundary
- Zoning Boundary
- C.A. Regulated Area
- Lake
- Railway

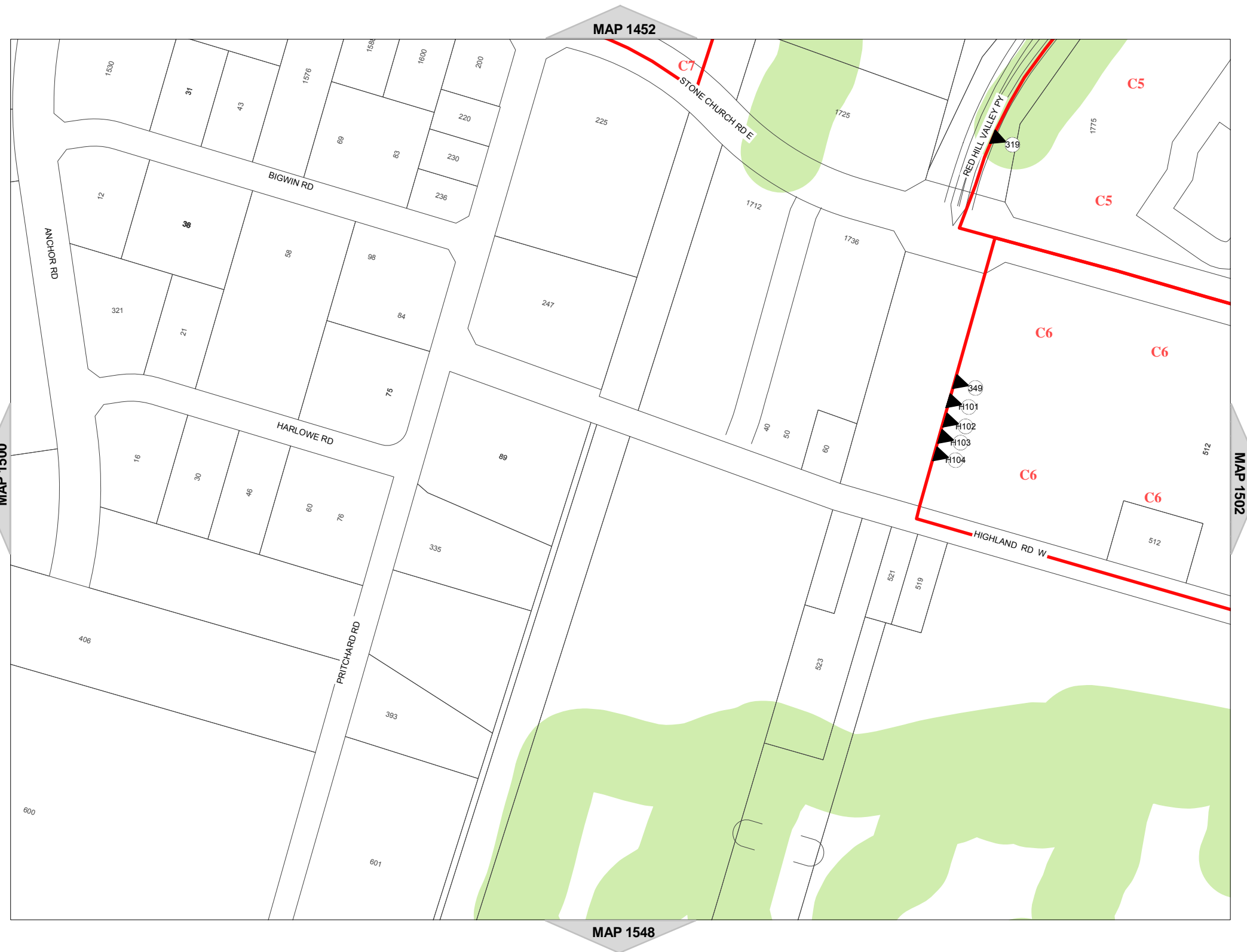
Note: Features in the Legend may not appear in each individual map for every batch series of map

NORTH



SCALE 1 : 3,332

MAP 1501 of Schedule 'A'



Appendix "B1" to Report PED16100(b)  
Page 222 of 255



Hamilton  
City of Hamilton  
Zoning By-Law 05-200

DRAFT

Map Reference Number	By-Law Number	Effective Date of By-Law

Legend

- Special Exception
- Holding Provision
- Urban Boundary
- Zoning Boundary
- C.A. Regulated Area
- Lake
- Railway

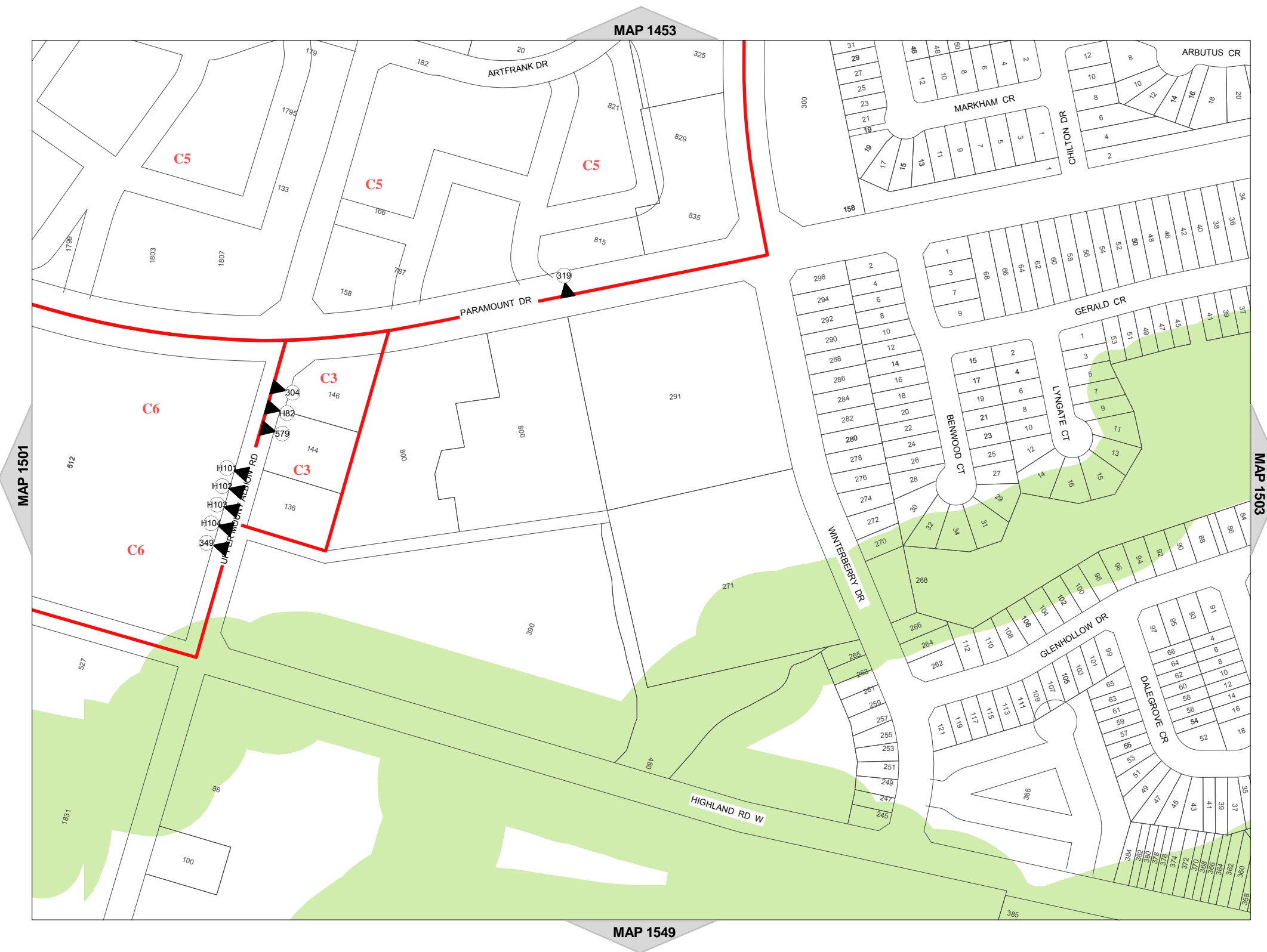
Note: Features in the Legend may not appear in each individual map for every batch series of map

NORTH



SCALE 1 : 3,332

MAP 1502 of Schedule 'A'



Appendix "B1" to Report PED16100(b)  
Page 223 of 255



Hamilton  
City of Hamilton  
Zoning By-Law 05-200

DRAFT

Map Reference Number	By-Law Number	Effective Date of By-Law

Legend

- Special Exception
- Holding Provision
- Urban Boundary
- Zoning Boundary
- C.A. Regulated Area
- Lake
- Railway

Note: Features in the Legend may not appear in each individual map for every batch series of map

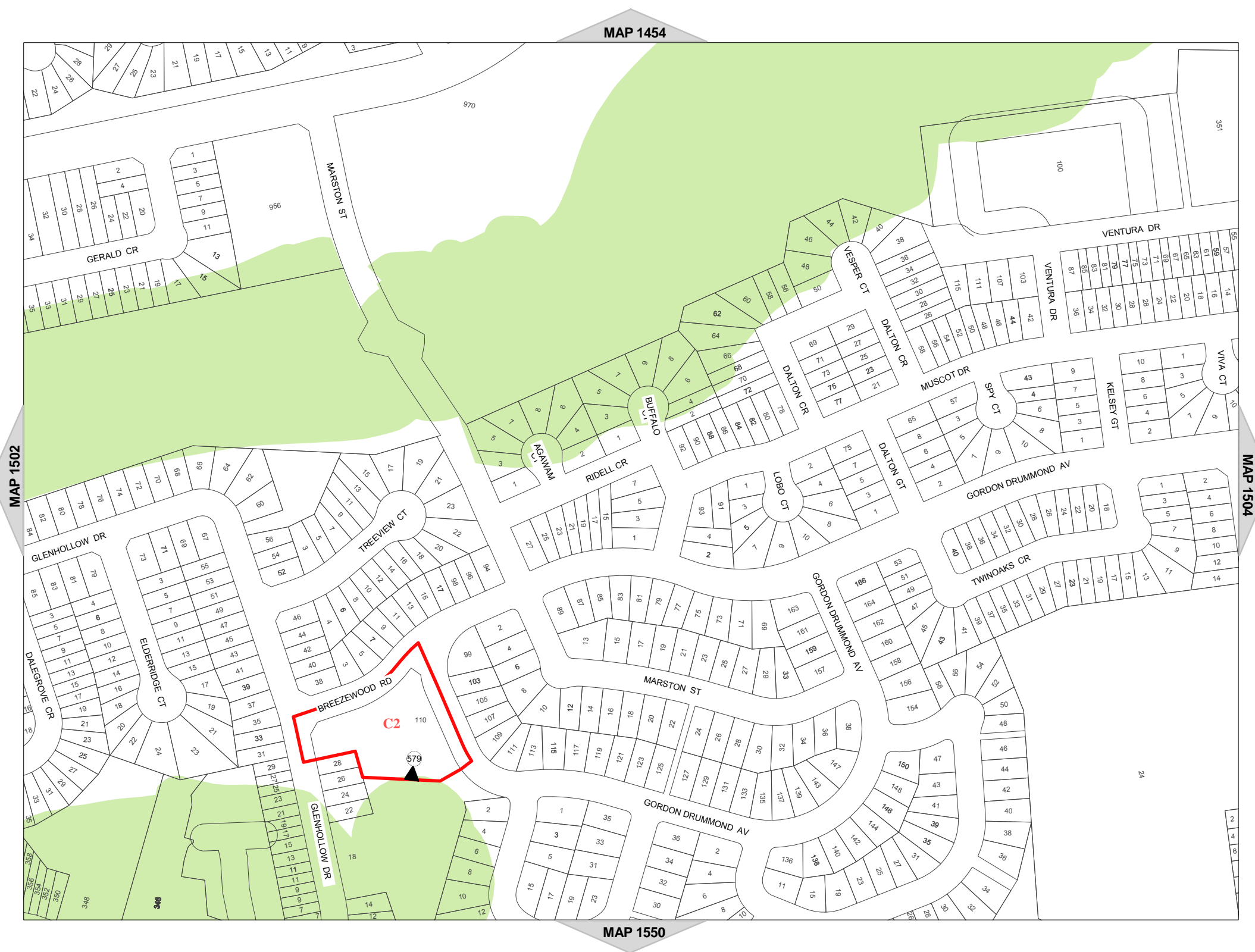
NORTH



SCALE 1 : 3,332

MAP 1503 of Schedule 'A'

Appendix "B1" to Report PED16100(b)  
Page 224 of 255







Hamilton  
City of Hamilton  
Zoning By-Law 05-200

DRAFT

Map Reference Number	By-Law Number	Effective Date of By-Law

Legend

- Special Exception
- Holding Provision
- Urban Boundary
- Zoning Boundary
- C.A. Regulated Area
- Lake
- Railway

Note: Features in the Legend may not appear in each individual map for every batch series of map

NORTH



SCALE 1 : 3,332

MAP 1505 of Schedule 'A'

Appendix "B1" to Report PED16100(b)  
Page 225 of 255





Hamilton  
City of Hamilton  
Zoning By-Law 05-200

DRAFT

Map Reference Number	By-Law Number	Effective Date of By-Law

Legend

- Special Exception
- Holding Provision
- Urban Boundary
- Zoning Boundary
- C.A. Regulated Area
- Lake
- Railway

Note: Features in the Legend may not appear in each individual map for every batch series of map

NORTH



SCALE 1 : 3,332

MAP 1506 of Schedule 'A'



Appendix "B1" to Report PED16100(b)  
Page 226 of 255



Hamilton  
City of Hamilton  
Zoning By-Law 05-200

DRAFT

Map Reference Number	By-Law Number	Effective Date of By-Law

Legend

- Special Exception
- Holding Provision
- Urban Boundary
- Zoning Boundary
- C.A. Regulated Area
- Lake
- Railway

Note: Features in the Legend may not appear in each individual map for every batch series of map

NORTH



SCALE 1 : 3,332

MAP 1546 of Schedule 'A'



Appendix "B1" to Report PED16100(b)  
Page 227 of 255



Hamilton  
City of Hamilton  
Zoning By-Law 05-200

DRAFT

Map Reference Number	By-Law Number	Effective Date of By-Law

Legend

- Special Exception
- Holding Provision
- Urban Boundary
- Zoning Boundary
- C.A. Regulated Area
- Lake
- Railway

Note: Features in the Legend may not appear in each individual map for every batch series of map

NORTH



SCALE 1 : 3,332

MAP 1547 of Schedule 'A'





Hamilton  
City of Hamilton  
Zoning By-Law 05-200

DRAFT

Map Reference Number	By-Law Number	Effective Date of By-Law

Legend

- Special Exception
- Holding Provision
- Urban Boundary
- Zoning Boundary
- C.A. Regulated Area
- Lake
- Railway

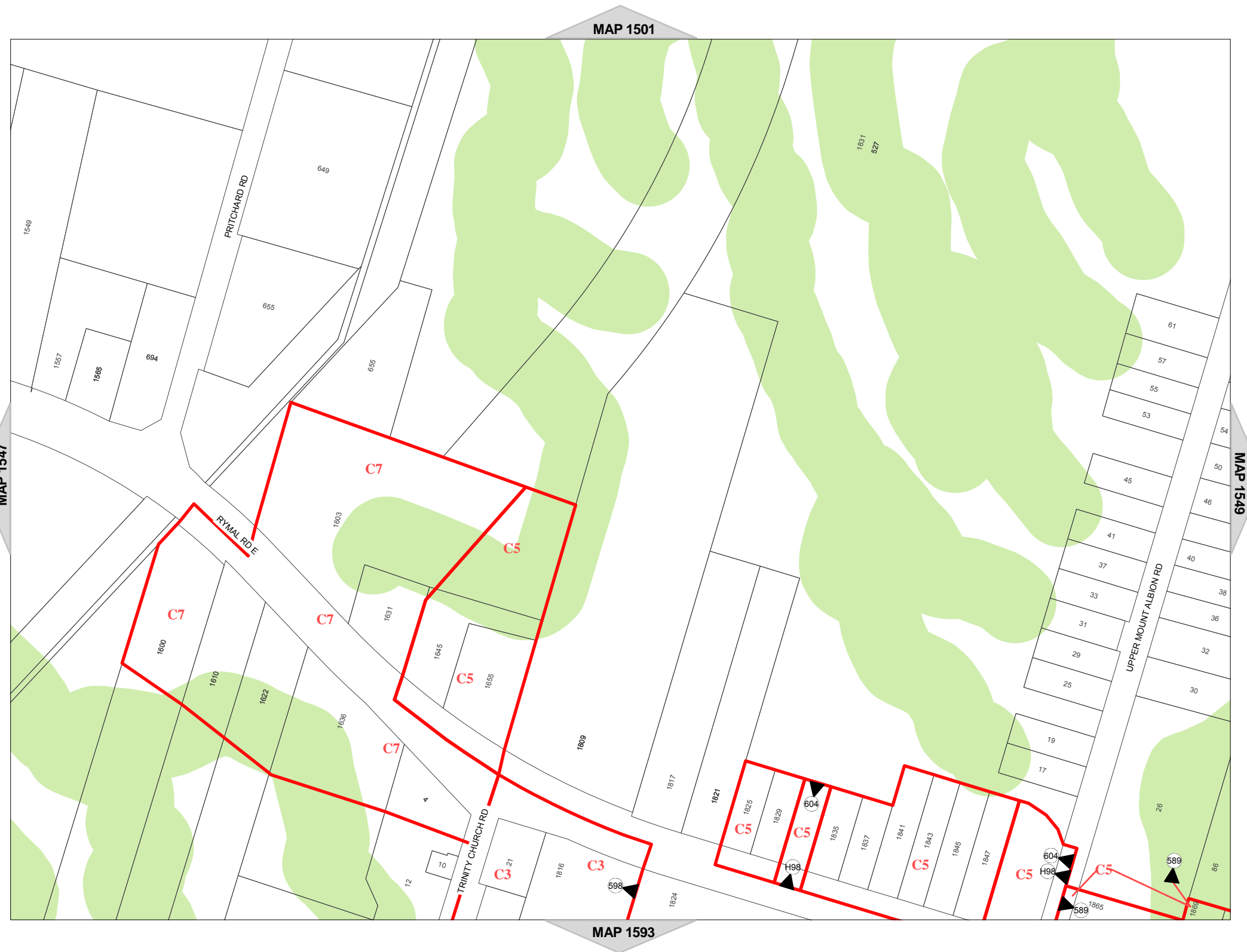
Note: Features in the Legend may not appear in each individual map for every batch series of map

NORTH



SCALE 1 : 3,332

MAP 1548 of Schedule 'A'



Appendix "B1" to Report PED16100(b)  
Page 229 of 255



Hamilton  
City of Hamilton  
Zoning By-Law 05-200

DRAFT

Map Reference Number	By-Law Number	Effective Date of By-Law

Legend

- Special Exception
- Holding Provision
- Urban Boundary
- Zoning Boundary
- C.A. Regulated Area
- Lake
- Railway

Note: Features in the Legend may not appear in each individual map for every batch series of map

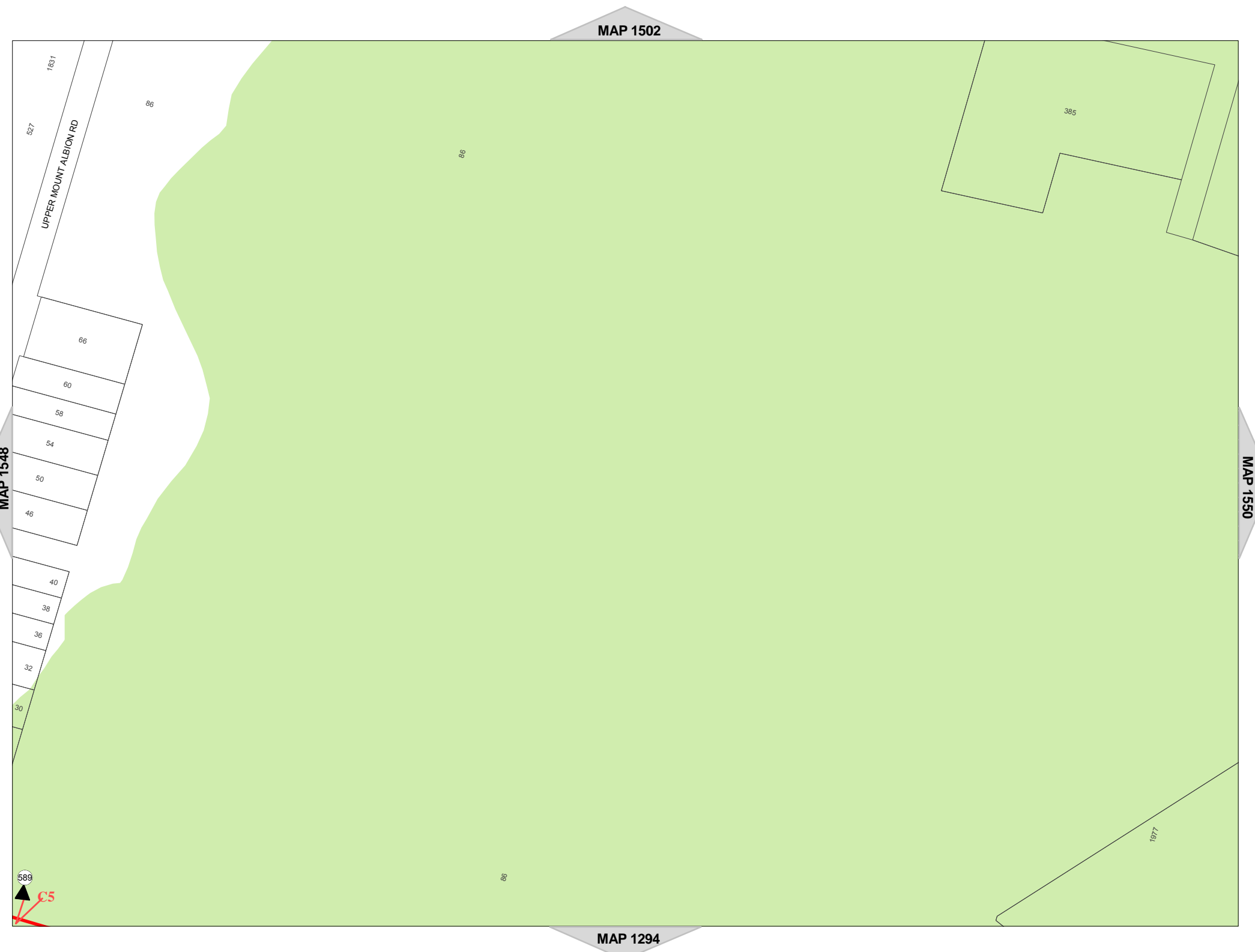
NORTH



SCALE 1 : 3,332

MAP 1549 of Schedule 'A'

Appendix "B1" to Report PED16100(b)  
Page 230 of 255





Hamilton  
City of Hamilton  
Zoning By-Law 05-200

DRAFT

Map Reference Number	By-Law Number	Effective Date of By-Law

Legend

- Special Exception
- Holding Provision
- Urban Boundary
- Zoning Boundary
- C.A. Regulated Area
- Lake
- Railway

Note: Features in the Legend may not appear in each individual map for every batch series of map

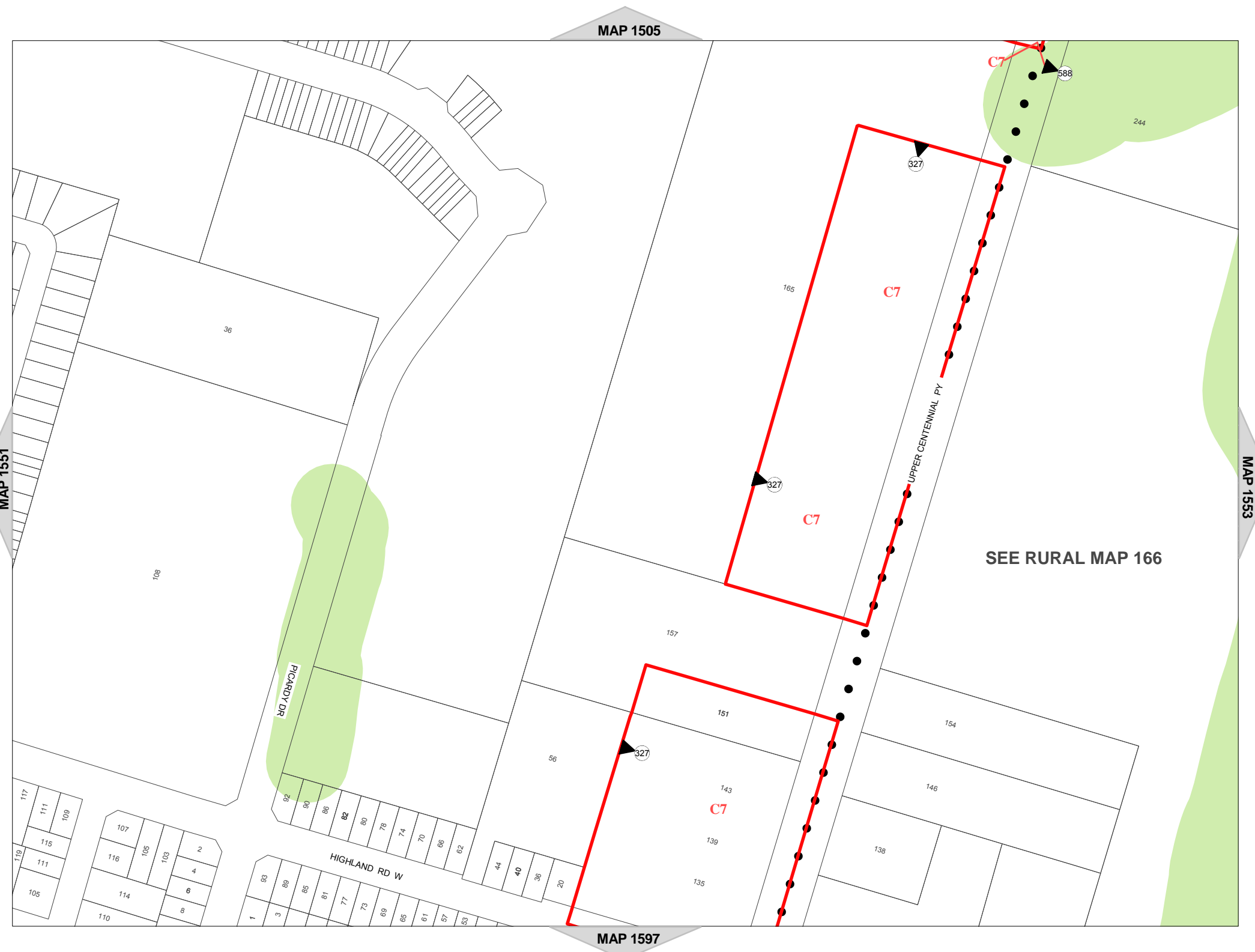
NORTH



SCALE 1 : 3,332

MAP 1552 of Schedule 'A'

Appendix "B1" to Report PED16100(b)  
Page 231 of 255





Hamilton  
City of Hamilton  
Zoning By-Law 05-200

DRAFT

Map Reference Number	By-Law Number	Effective Date of By-Law

Legend

- Special Exception
- Holding Provision
- Urban Boundary
- Zoning Boundary
- C.A. Regulated Area
- Lake
- Railway

Note: Features in the Legend may not appear in each individual map for every batch series of map

NORTH



SCALE 1 : 3,332

MAP 1591 of Schedule 'A'







Hamilton  
City of Hamilton  
Zoning By-Law 05-200

DRAFT

Map Reference Number	By-Law Number	Effective Date of By-Law

Legend

- Special Exception
- Holding Provision
- Urban Boundary
- Zoning Boundary
- C.A. Regulated Area
- Lake
- Railway

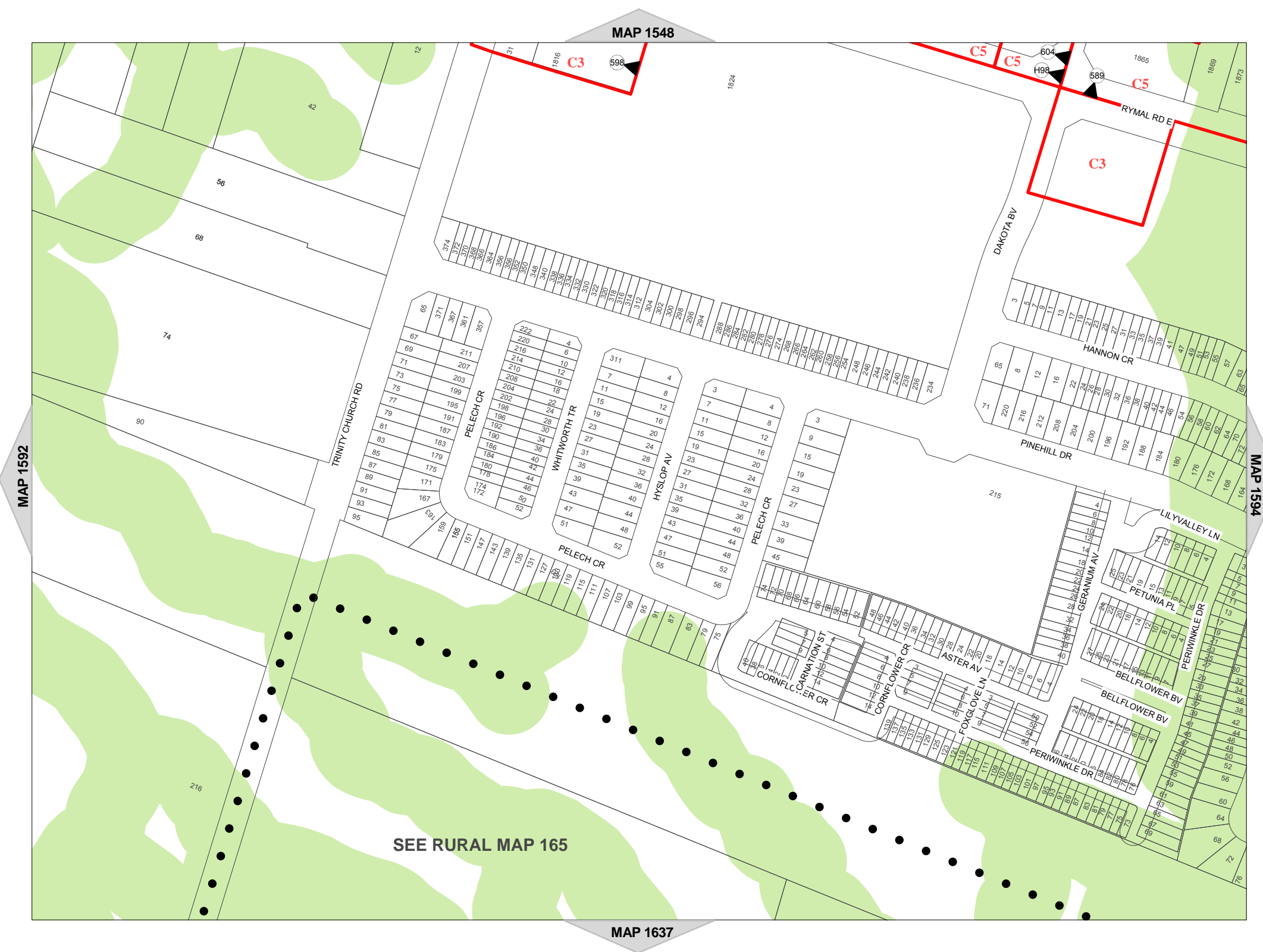
Note: Features in the Legend may not appear in each individual map for every batch series of map

NORTH



SCALE 1 : 3,332

MAP 1593 of Schedule 'A'



SEE RURAL MAP 165

MAP 1592

MAP 1548

MAP 1594

MAP 1637



Hamilton  
City of Hamilton  
Zoning By-Law 05-200

DRAFT

Map Reference Number	By-Law Number	Effective Date of By-Law



- Legend
- Special Exception
  - Holding Provision
  - Urban Boundary
  - Zoning Boundary
  - C.A. Regulated Area
  - Lake
  - Railway

Note: Features in the Legend may not appear in each individual map for every batch series of map



SCALE 1 : 3,332

MAP 1594 of Schedule 'A'

Appendix "B1" to Report PED16100(b)  
Page 234 of 255



Hamilton  
City of Hamilton  
Zoning By-Law 05-200

DRAFT

Map Reference Number	By-Law Number	Effective Date of By-Law

Legend

- Special Exception
- Holding Provision
- Urban Boundary
- Zoning Boundary
- C.A. Regulated Area
- Lake
- Railway

Note: Features in the Legend may not appear in each individual map for every batch series of map

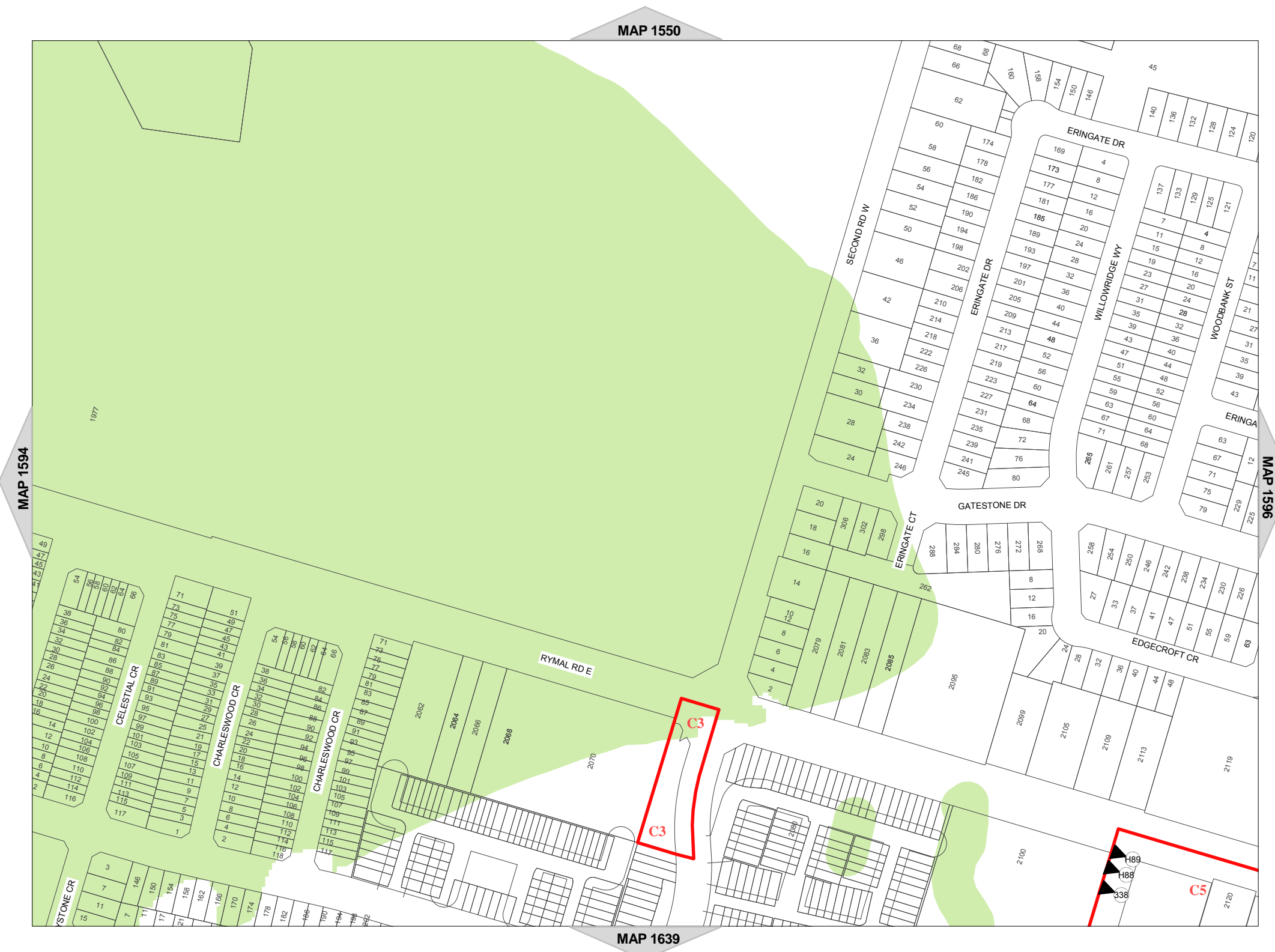
NORTH



SCALE 1 : 3,332

MAP 1595 of Schedule 'A'

Appendix "B1" to Report PED16100(b)  
Page 235 of 255

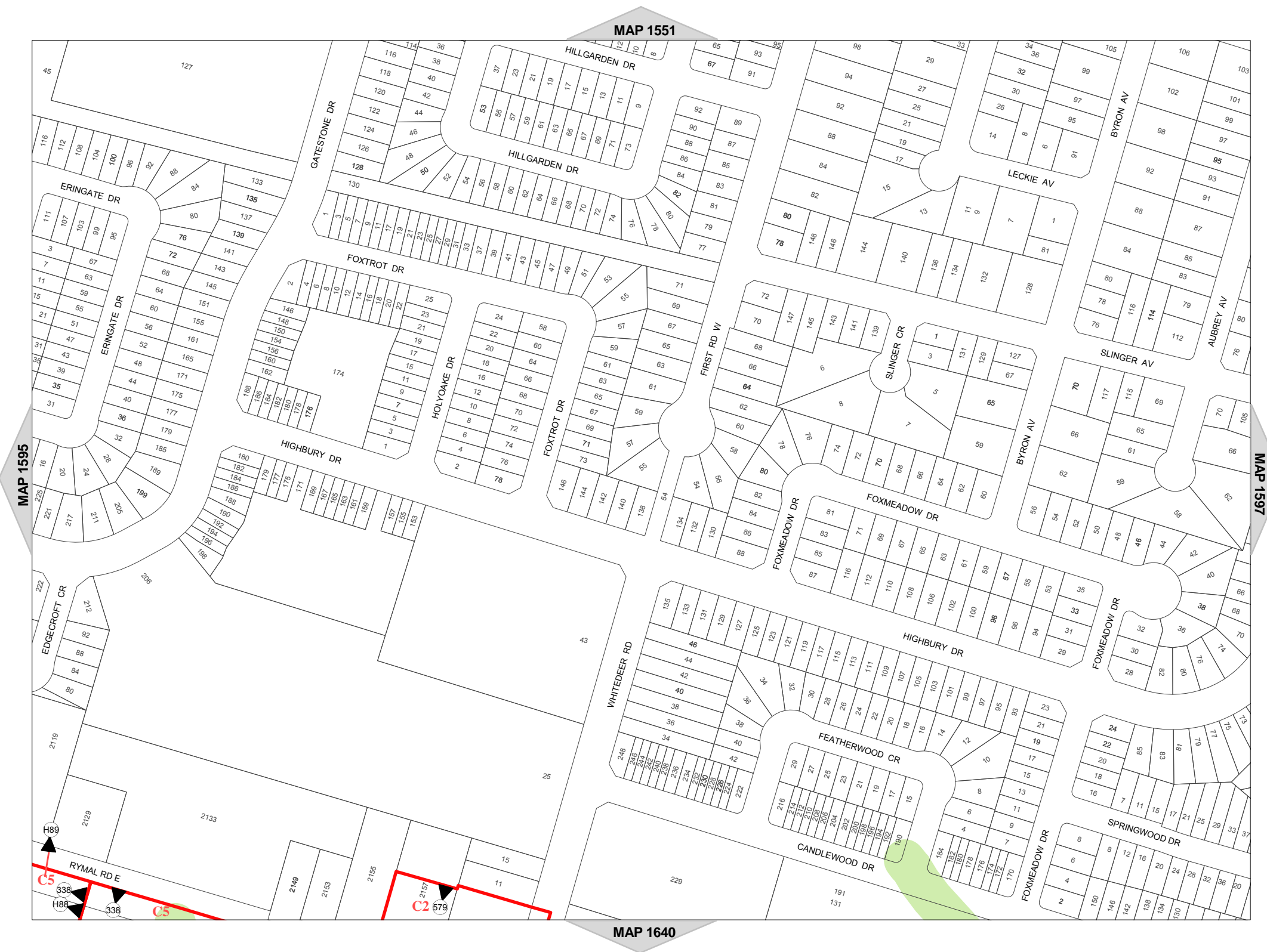




Hamilton  
City of Hamilton  
Zoning By-Law 05-200

DRAFT

Map Reference Number	By-Law Number	Effective Date of By-Law



Legend

- Special Exception
- Holding Provision
- Urban Boundary
- Zoning Boundary
- C.A. Regulated Area
- Lake
- Railway

Note: Features in the Legend may not appear in each individual map for every batch series of map

NORTH



SCALE 1 : 3,332

MAP 1596 of Schedule 'A'



Hamilton  
City of Hamilton  
Zoning By-Law 05-200

DRAFT

Map Reference Number	By-Law Number	Effective Date of By-Law

Legend

- Special Exception
- Holding Provision
- Urban Boundary
- Zoning Boundary
- C.A. Regulated Area
- Lake
- Railway

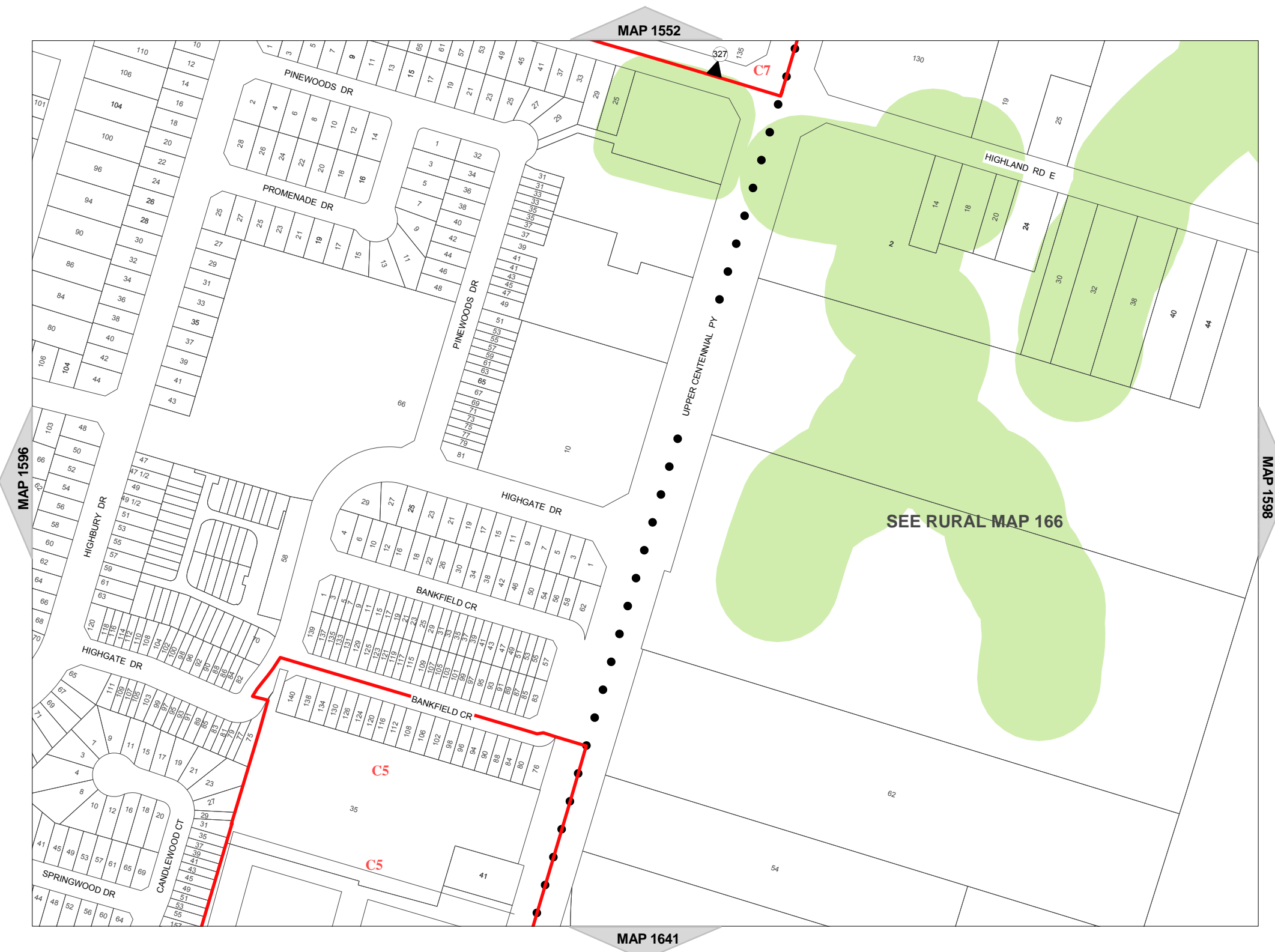
Note: Features in the Legend may not appear in each individual map for every batch series of map

NORTH



SCALE 1 : 3,332

MAP 1597 of Schedule 'A'



Appendix "B1" to Report PED16100(b)  
Page 237 of 255



Hamilton  
City of Hamilton  
Zoning By-Law 05-200

DRAFT

Map Reference Number	By-Law Number	Effective Date of By-Law

Legend

- Special Exception
- Holding Provision
- Urban Boundary
- Zoning Boundary
- C.A. Regulated Area
- Lake
- Railway

Note: Features in the Legend may not appear in each individual map for every batch series of map

NORTH



SCALE 1 : 3,332

MAP 1635 of Schedule 'A'



Appendix "B1" to Report PED16100(b)  
Page 238 of 255



Hamilton  
City of Hamilton  
Zoning By-Law 05-200

DRAFT

Map Reference Number	By-Law Number	Effective Date of By-Law

Legend

- Special Exception
- Holding Provision
- Urban Boundary
- Zoning Boundary
- C.A. Regulated Area
- Lake
- Railway

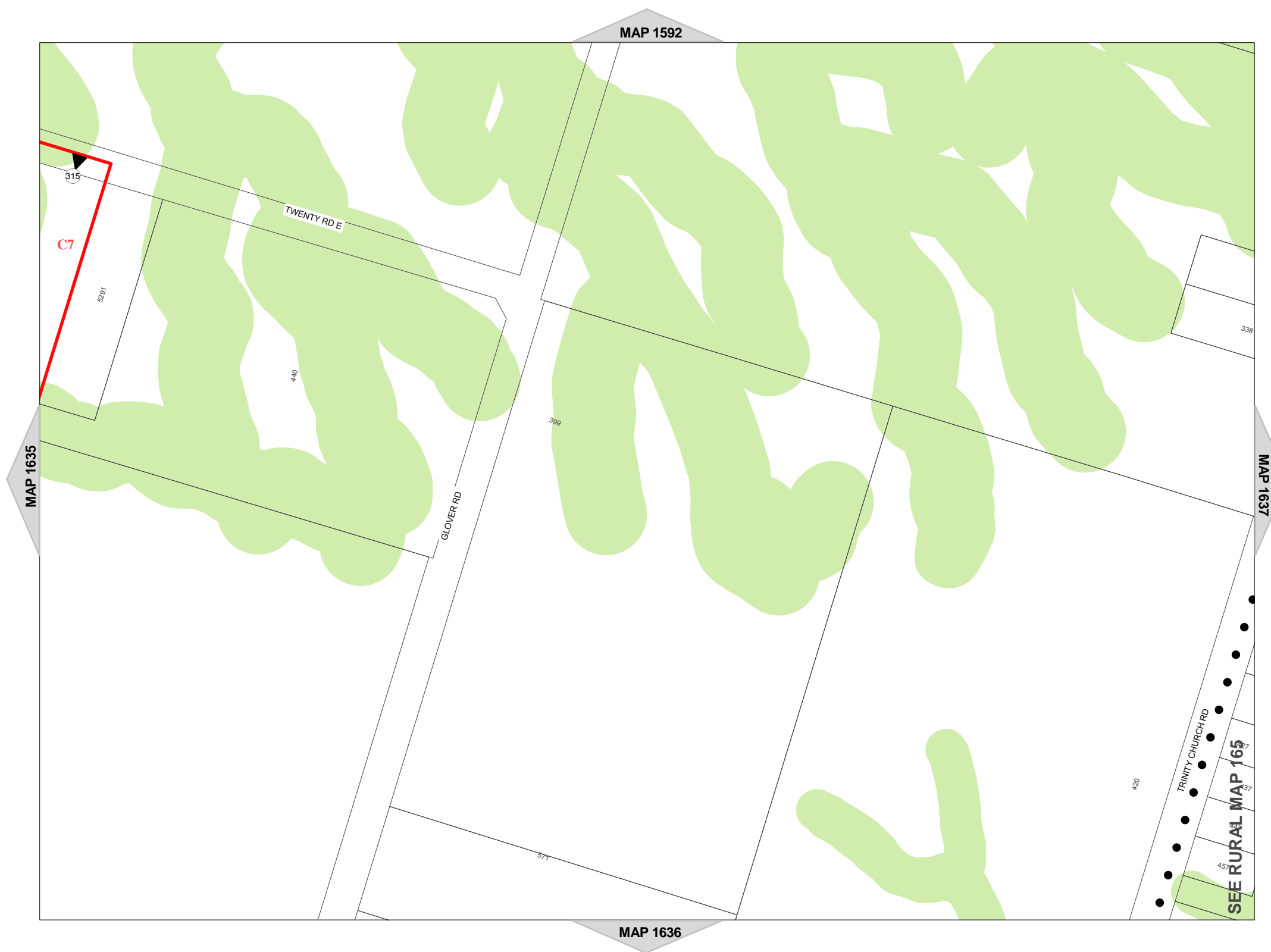
Note: Features in the Legend may not appear in each individual map for every batch series of map

NORTH



SCALE 1 : 3,332

MAP 1636 of Schedule 'A'



Appendix "B1" to Report PED16100(b)  
Page 239 of 255



Hamilton  
City of Hamilton  
Zoning By-Law 05-200

DRAFT

Map Reference Number	By-Law Number	Effective Date of By-Law

Legend

- Special Exception
- Holding Provision
- Urban Boundary
- Zoning Boundary
- C.A. Regulated Area
- Lake
- Railway

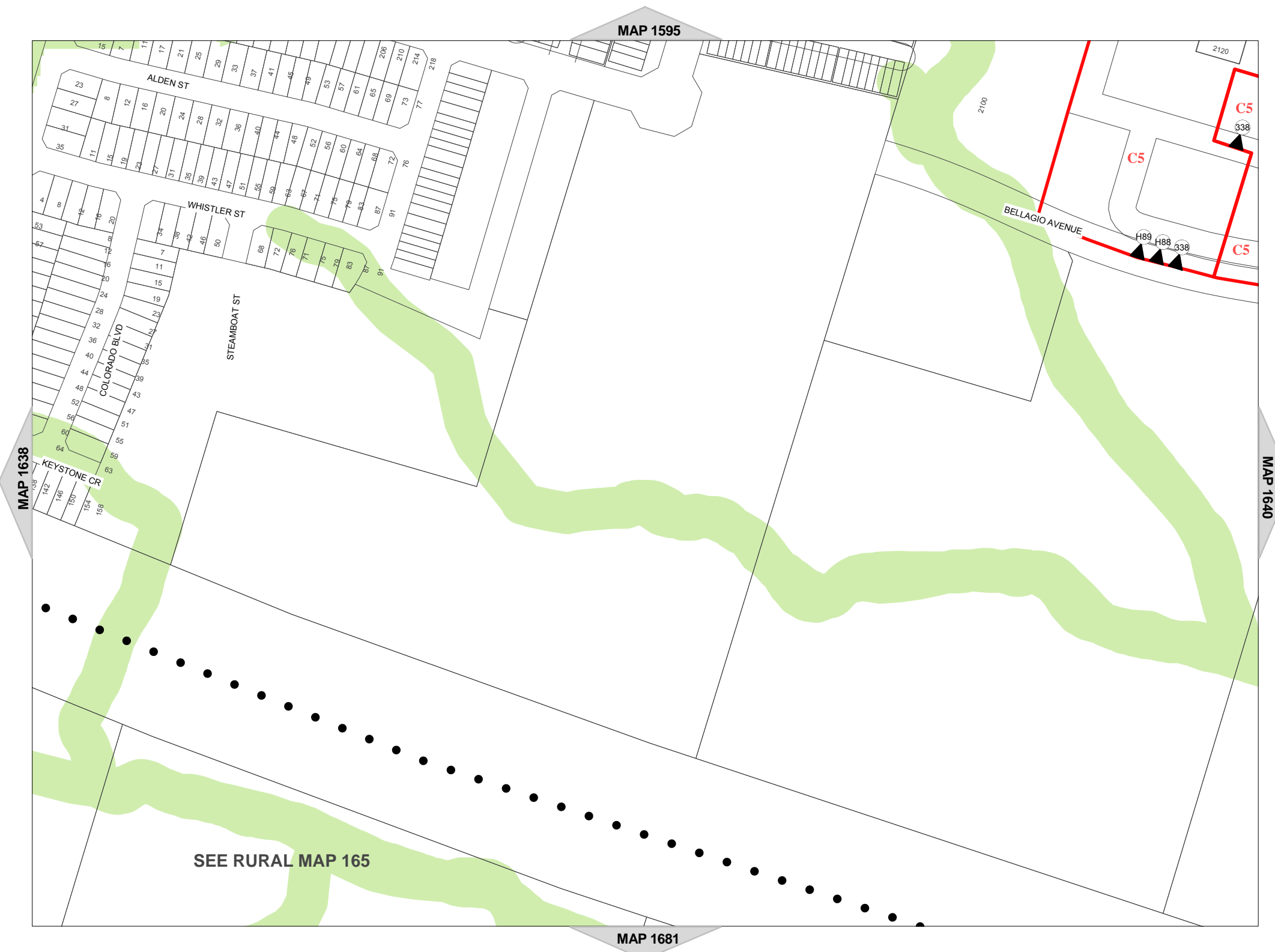
Note: Features in the Legend may not appear in each individual map for every batch series of map

NORTH



SCALE 1 : 3,332

MAP 1639 of Schedule 'A'



SEE RURAL MAP 165





Hamilton  
City of Hamilton  
Zoning By-Law 05-200

DRAFT

Map Reference Number	By-Law Number	Effective Date of By-Law

Legend

- Special Exception
- Holding Provision
- Urban Boundary
- Zoning Boundary
- C.A. Regulated Area
- Lake
- Railway

Note: Features in the Legend may not appear in each individual map for every batch series of map

NORTH



SCALE 1 : 3,332

MAP 1640 of Schedule 'A'



Appendix "B1" to Report PED16100(b)  
Page 241 of 255



Hamilton  
City of Hamilton  
Zoning By-Law 05-200

DRAFT

Map Reference Number	By-Law Number	Effective Date of By-Law

Legend

- Special Exception
- Holding Provision
- Urban Boundary
- Zoning Boundary
- C.A. Regulated Area
- Lake
- Railway

Note: Features in the Legend may not appear in each individual map for every batch series of map

NORTH



SCALE 1 : 3,332

MAP 1641 of Schedule 'A'



Appendix "B1" to Report PED16100(b)  
Page 242 of 255



Hamilton  
City of Hamilton  
Zoning By-Law 05-200

DRAFT

Map Reference Number	By-Law Number	Effective Date of By-Law

Legend

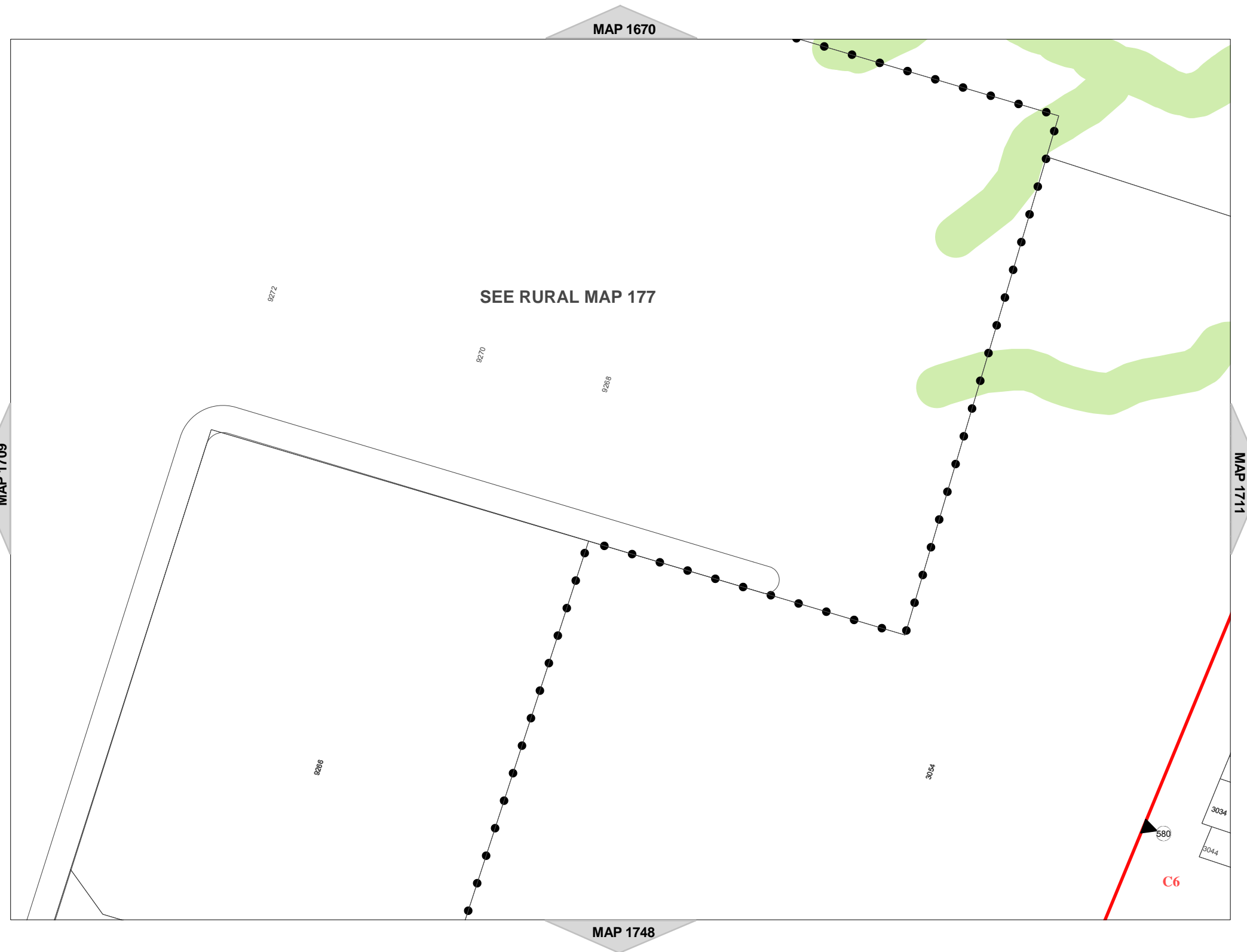
- Special Exception
- Holding Provision
- Urban Boundary
- Zoning Boundary
- C.A. Regulated Area
- Lake
- Railway

Note: Features in the Legend may not appear in each individual map for every batch series of map



SCALE 1 : 3,332

MAP 1710 of Schedule 'A'



Appendix "B1" to Report PED16100(b)  
Page 243 of 255



Hamilton  
City of Hamilton  
Zoning By-Law 05-200

DRAFT

Map Reference Number	By-Law Number	Effective Date of By-Law

Legend

- Special Exception
- Holding Provision
- Urban Boundary
- Zoning Boundary
- C.A. Regulated Area
- Lake
- Railway

Note: Features in the Legend may not appear in each individual map for every batch series of map

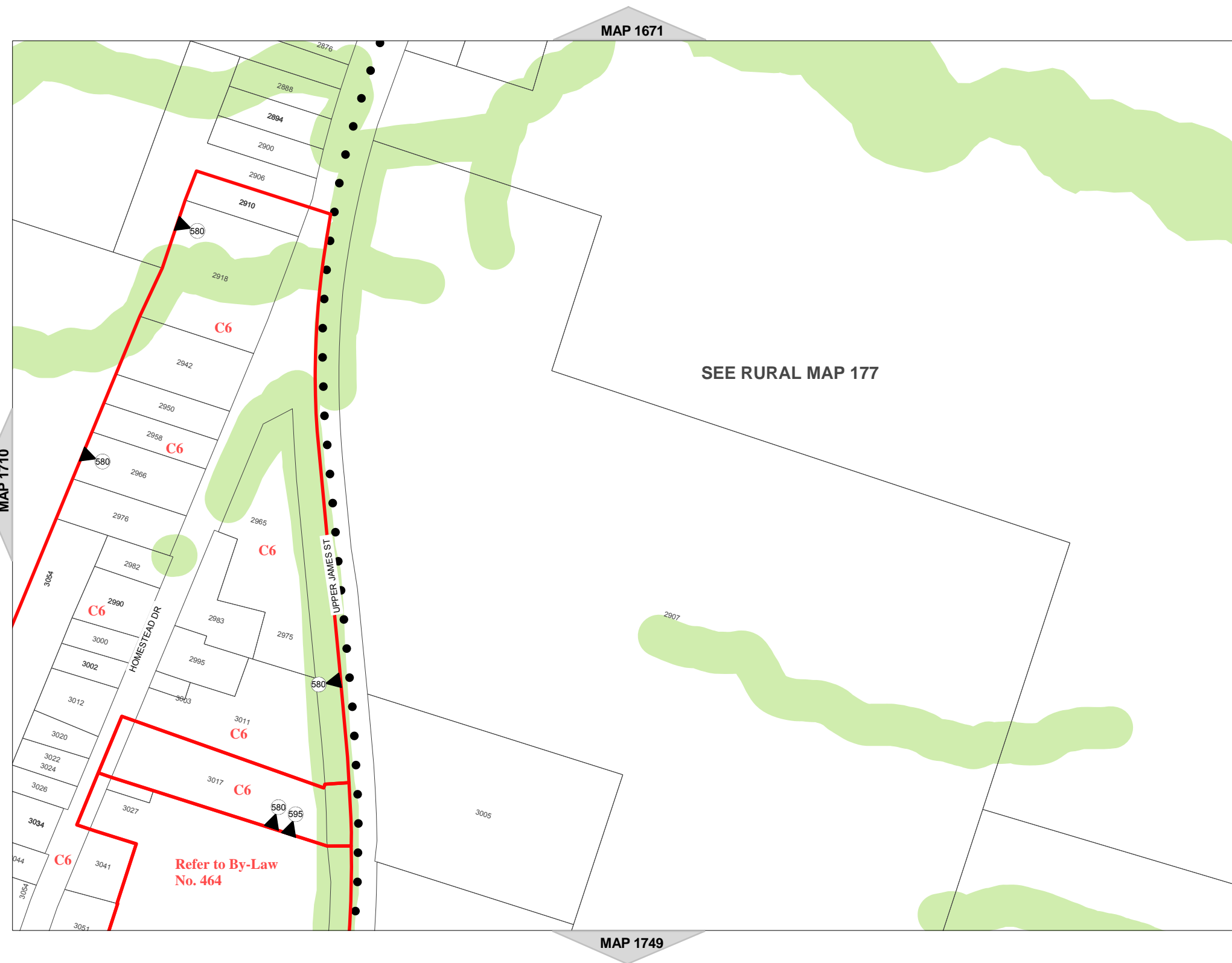
NORTH



SCALE 1 : 3,332

MAP 1711 of Schedule 'A'

Appendix "B1" to Report PED16100(b)  
Page 244 of 255





Hamilton  
City of Hamilton  
Zoning By-Law 05-200

DRAFT

Map Reference Number	By-Law Number	Effective Date of By-Law

Legend

- Special Exception
- Holding Provision
- Urban Boundary
- Zoning Boundary
- C.A. Regulated Area
- Lake
- Railway

Note: Features in the Legend may not appear in each individual map for every batch series of map

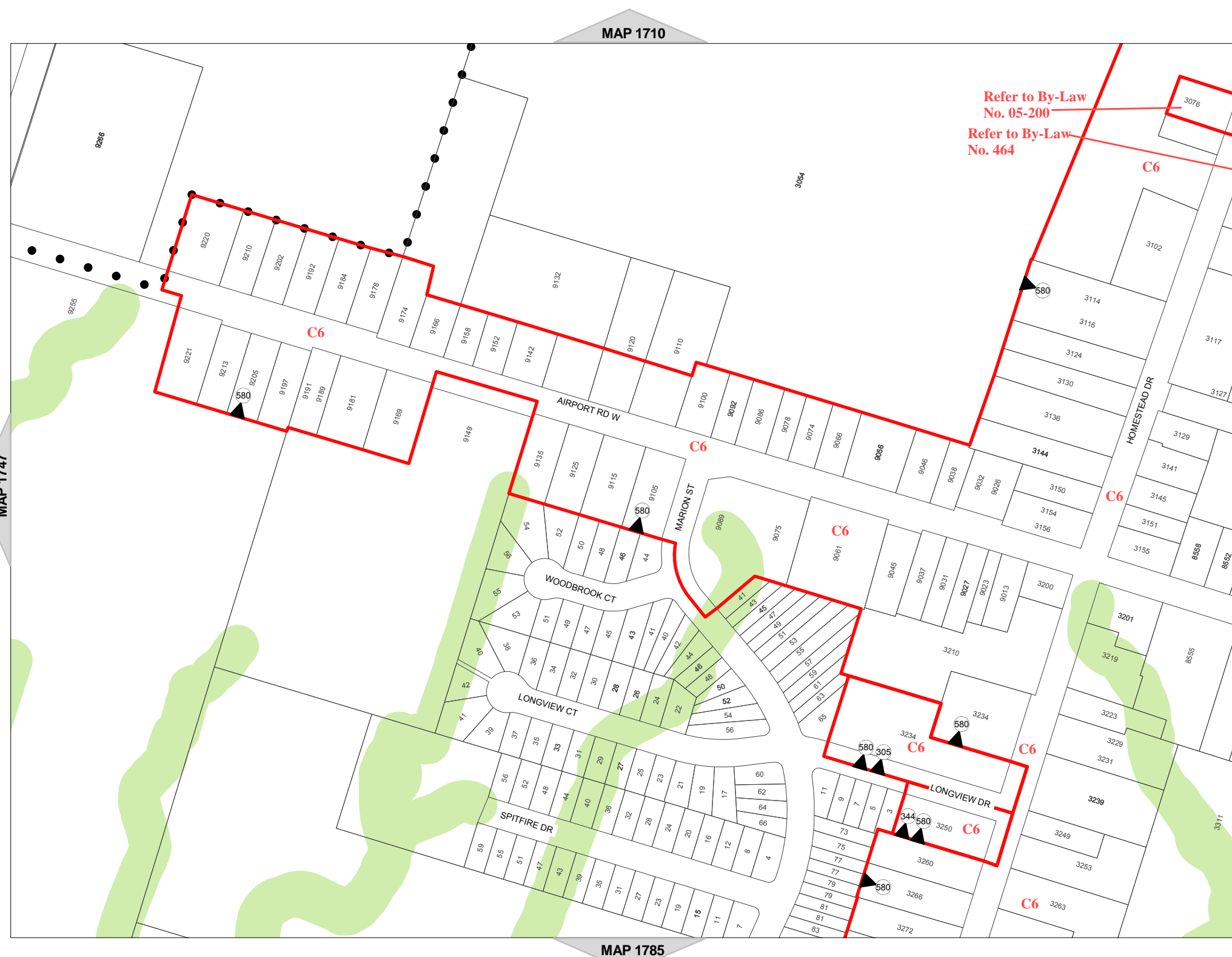
NORTH



SCALE 1 : 3,332

MAP 1748 of Schedule 'A'

Appendix "B1" to Report PED16100(b)  
Page 245 of 255



Refer to By-Law  
No. 05-200  
Refer to By-Law  
No. 464



Hamilton  
City of Hamilton  
Zoning By-Law 05-200

DRAFT

Map Reference Number	By-Law Number	Effective Date of By-Law

Legend

- Special Exception
- Holding Provision
- Urban Boundary
- Zoning Boundary
- C.A. Regulated Area
- Lake
- Railway

Note: Features in the Legend may not appear in each individual map for every batch series of map



SCALE 1 : 3,332

MAP 1749 of Schedule 'A'

Appendix "B1" to Report PED16100(b)  
Page 246 of 255





Hamilton  
City of Hamilton  
Zoning By-Law 05-200

DRAFT

Map Reference Number	By-Law Number	Effective Date of By-Law

Legend

- Special Exception
- Holding Provision
- Urban Boundary
- Zoning Boundary
- C.A. Regulated Area
- Lake
- Railway

Note: Features in the Legend may not appear in each individual map for every batch series of map

NORTH



SCALE 1 : 3,332

MAP 1785 of Schedule 'A'



Appendix "B1" to Report PED16100(b)  
Page 247 of 255



Hamilton  
City of Hamilton  
Zoning By-Law 05-200

DRAFT

Map Reference Number	By-Law Number	Effective Date of By-Law

Legend

- Special Exception
- Holding Provision
- Urban Boundary
- Zoning Boundary
- C.A. Regulated Area
- Lake
- Railway

Note: Features in the Legend may not appear in each individual map for every batch series of map

NORTH



SCALE 1 : 3,332



MAP 1786 of Schedule 'A'

Appendix "B1" to Report PED16100(b)  
Page 248 of 255





Hamilton  
City of Hamilton  
Zoning By-Law 05-200

DRAFT

Map Reference Number	By-Law Number	Effective Date of By-Law

Legend

- Special Exception
- Holding Provision
- Urban Boundary
- Zoning Boundary
- C.A. Regulated Area
- Lake
- Railway

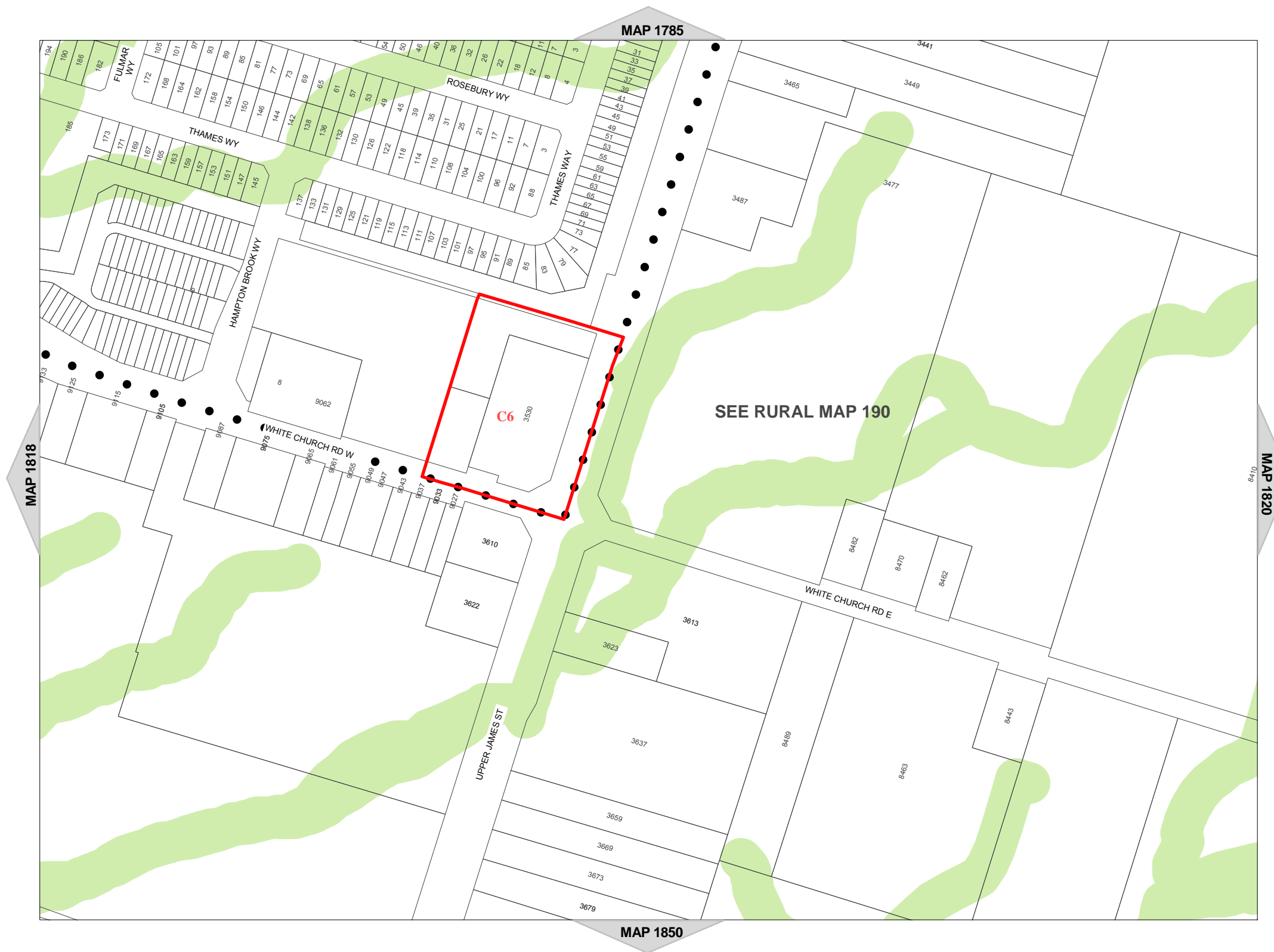
Note: Features in the Legend may not appear in each individual map for every batch series of map

NORTH



SCALE 1 : 3,332

MAP 1819 of Schedule 'A'





Hamilton  
City of Hamilton  
Zoning By-Law 05-200

DRAFT

Map Reference Number	By-Law Number	Effective Date of By-Law

Legend

- Special Exception
- Holding Provision
- Urban Boundary
- Zoning Boundary
- C.A. Regulated Area
- Lake
- Railway

Note: Features in the Legend may not appear in each individual map for every batch series of map

NORTH



SCALE 1 : 3,332

MAP 1887 of Schedule 'A'



Appendix "B1" to Report PED16100(b)  
Page 250 of 255



Hamilton  
City of Hamilton  
Zoning By-Law 05-200

DRAFT

Map Reference Number	By-Law Number	Effective Date of By-Law

Legend

- Special Exception
- Holding Provision
- Urban Boundary
- Zoning Boundary
- C.A. Regulated Area
- Lake
- Railway

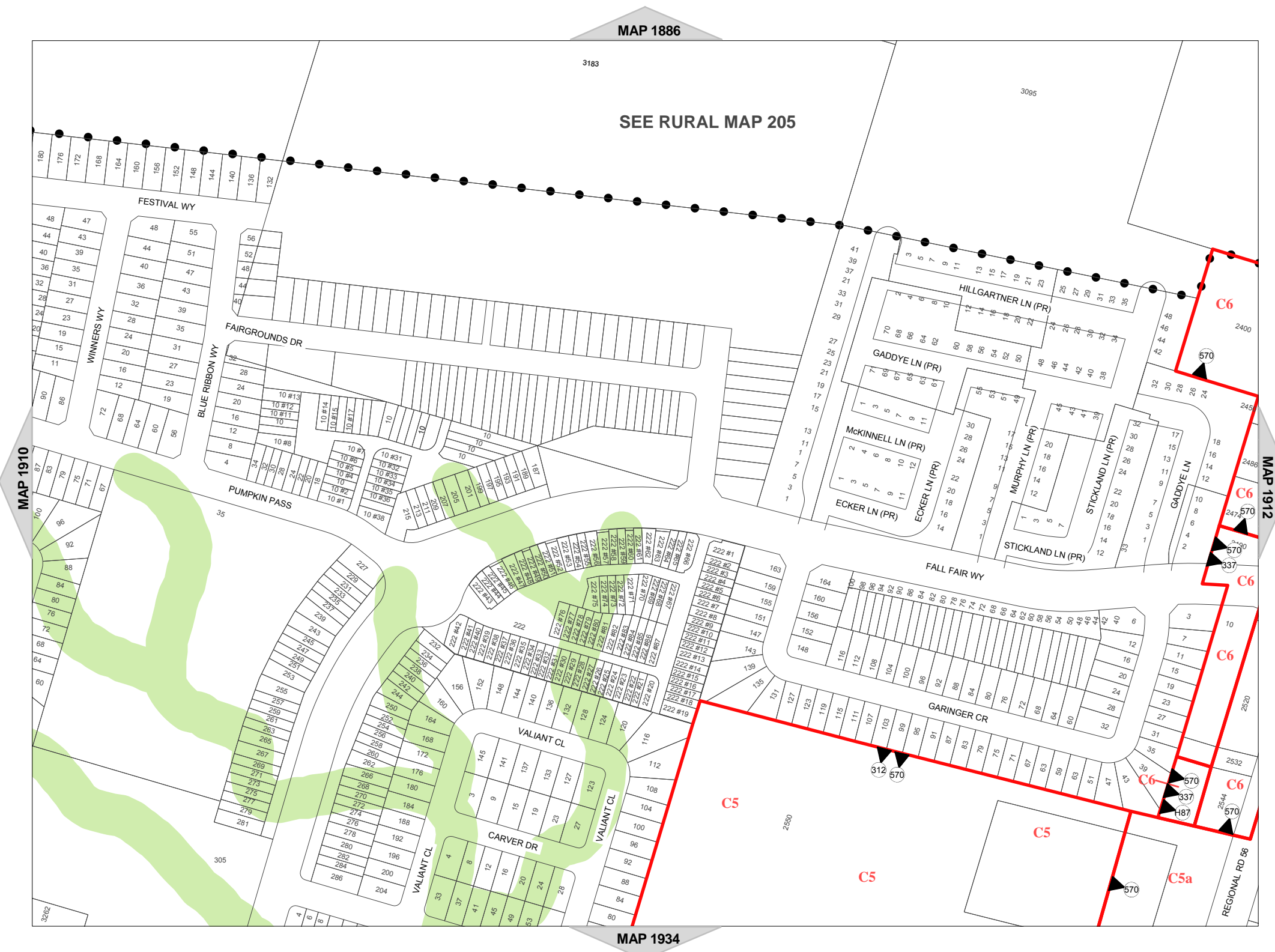
Note: Features in the Legend may not appear in each individual map for every batch series of map

NORTH



SCALE 1 : 3,332

MAP 1911 of Schedule 'A'



Appendix "B1" to Report PED16100(b)  
Page 251 of 255



Hamilton  
City of Hamilton  
Zoning By-Law 05-200

DRAFT

Map Reference Number	By-Law Number	Effective Date of By-Law

Legend

- Special Exception
- Holding Provision
- Urban Boundary
- Zoning Boundary
- C.A. Regulated Area
- Lake
- Railway

Note: Features in the Legend may not appear in each individual map for every batch series of map

NORTH



SCALE 1 : 3,332

MAP 1912 of Schedule 'A'



Appendix "B1" to Report PED16100(b)  
Page 252 of 255



Hamilton  
City of Hamilton  
Zoning By-Law 05-200

DRAFT

Map Reference Number	By-Law Number	Effective Date of By-Law

Legend

- Special Exception
- Holding Provision
- Urban Boundary
- Zoning Boundary
- C.A. Regulated Area
- Lake
- Railway

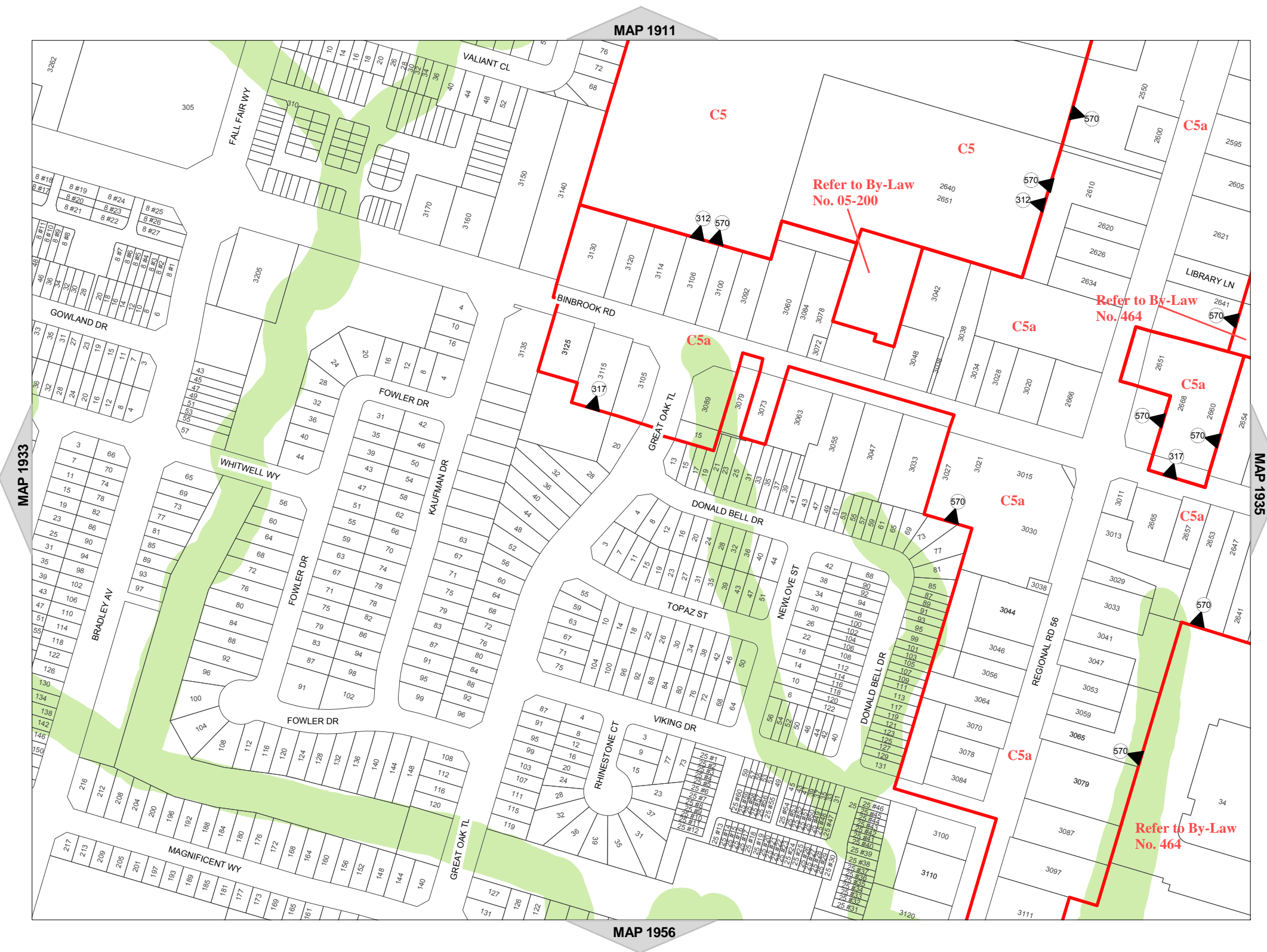
Note: Features in the Legend may not appear in each individual map for every batch series of map

NORTH



SCALE 1 : 3,332

MAP 1934 of Schedule 'A'



Appendix "B1" to Report PED16100(b)  
Page 253 of 255



Hamilton  
City of Hamilton  
Zoning By-Law 05-200

DRAFT

Map Reference Number	By-Law Number	Effective Date of By-Law

Legend

- Special Exception
- Holding Provision
- Urban Boundary
- Zoning Boundary
- C.A. Regulated Area
- Lake
- Railway

Note: Features in the Legend may not appear in each individual map for every batch series of map

NORTH



SCALE 1 : 3,332

MAP 1935 of Schedule 'A'



SEE RURAL MAP 205

Appendix "B1" to Report PED16100(b)  
Page 254 of 255



Hamilton  
City of Hamilton  
Zoning By-Law 05-200

DRAFT

Map Reference Number	By-Law Number	Effective Date of By-Law

Legend

- Special Exception
- Holding Provision
- Urban Boundary
- Zoning Boundary
- C.A. Regulated Area
- Lake
- Railway

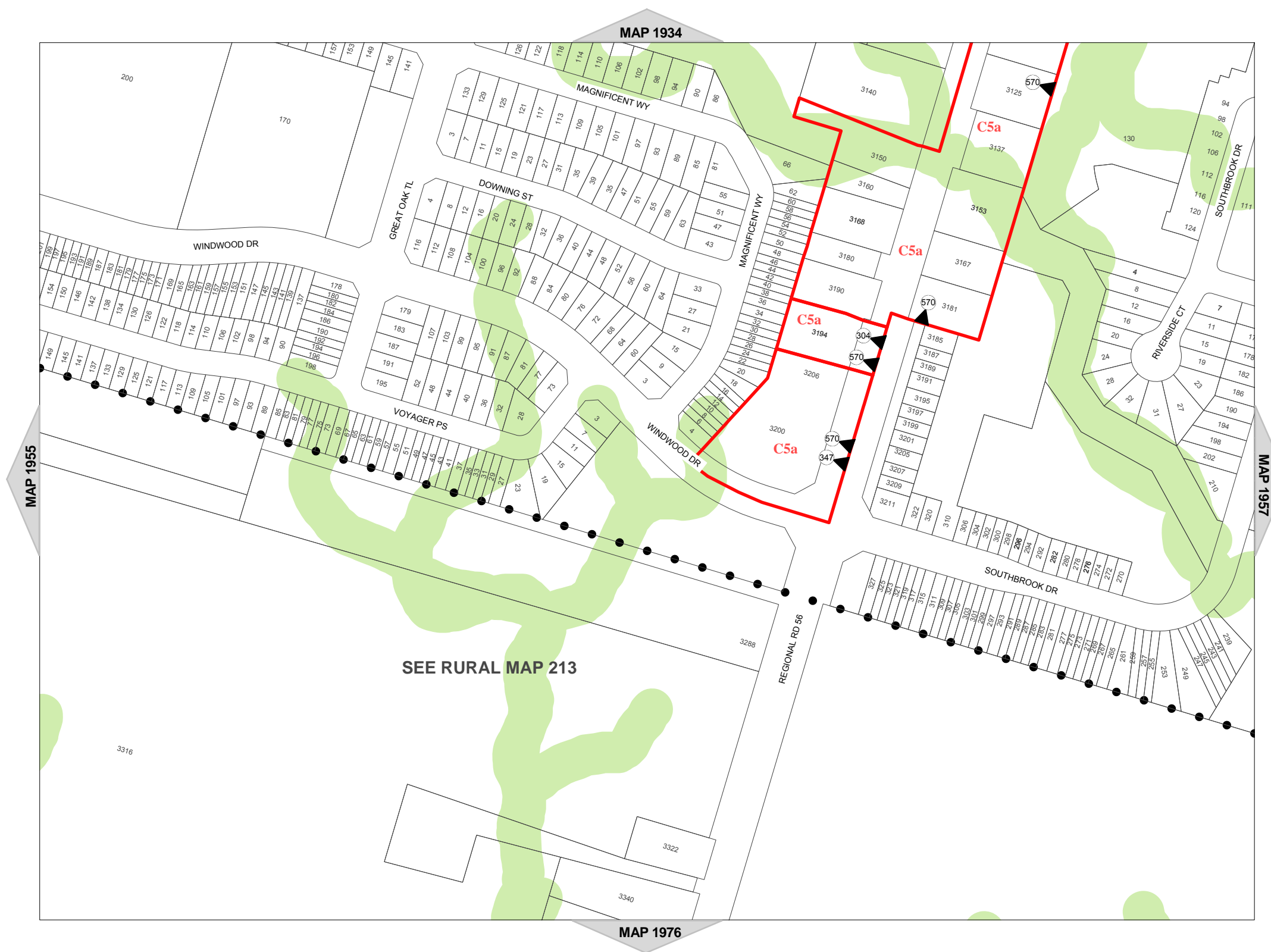
Note: Features in the Legend may not appear in each individual map for every batch series of map

NORTH



SCALE 1 : 3,332

MAP 1956 of Schedule 'A'



SEE RURAL MAP 213

Appendix "B1" to Report PED16100(b)  
Page 255 of 255