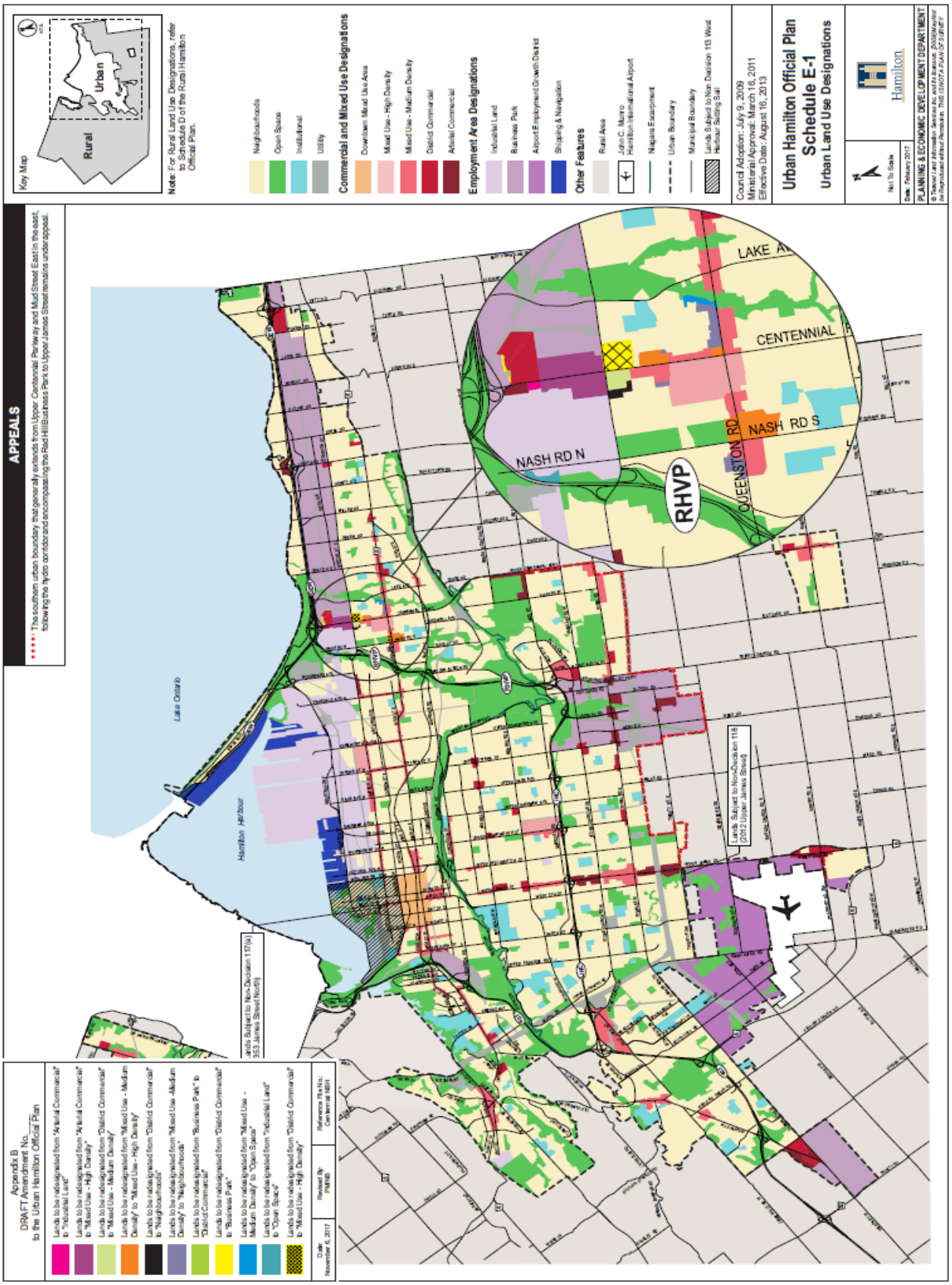
Appendix B
DRAFT Amendment No.
to the Urban Hamilton Official Plan
Lands to be redesignated from "Arterial Commercial" to "Industrial Land"
Lands to be redesignated from "Arterial Commercial" to "Mixed Use - High Density"
Lands to be redesignated from "District Commercial" to "Mixed Use - Medium Density"
Lands to be redesignated from "Mixed Use - Medium Density" to "Mixed Use - High Density"
Lands to be redesignated from "District Commercial" to "Neighbourhoods"
Lands to be redesignated from "Mixed Use -Medium Density" to "Neighbourhoods"
Lands to be redesignated from "Business Park" to "District Commercial"
Lands to be redesignated from "District Commercial" to "Business Park"
Lands to be redesignated from "Mixed Use - Medium Density" to "Open Space"
Lands to be redesignated from "Industrial Land" to "Open Space"
Lands to be redesignated from "District Commercial" to "Mixed Use - High Density"
Date: November 6, 2017
Revised By: PNHB
Reference File No.: Centennial MZ01
APPEALS
The southern urban boundary that generally extends from Upper Centennial Parkway and Mud Street East in the east, following the hydro corridor and encompassing the Red Hill Business Park to Upper James Street remains under appeal.
Lands Subject to Non-Decision 117(a) 553 James Street North)
Lake Ontario
Hamilton Harbour
Lands Subject to Non-Decision 118 (200 2 Upper James Street)
RHVP
NASH RD N
QUEENSTON RD
NASH RD S
CENTENNIAL
LAKE A
Key Map
Rural
Urban
Note: For Rural Land Use Designations, refer to Schedule D of the Rural Hamilton Official Plan.
Neighbourhoods
Open Space
Institutional
Utility
Commercial and Mixed Use Designations
Downtown Mixed Use Area
Mixed Use - High Density
Mixed Use - Medium Density
District Commercial
Arterial Commercial
Employment Area Designations
Industrial Land
Business Park
Airport Employment Growth District
Shipping & Navigation
Other Features
Rural Area
John C. Munro Hamilton International Airport
Niagara Escarpment
Urban Boundary
Municipal Boundary
Lands Subject to Non Decision 113 West Harbour Setting Sail
Council Adoption: July 9, 2009
Ministerial Approval: March 16, 2011
Effective Date: August 16, 2013
Urban Hamilton Official Plan
Schedule E-1
Urban Land Use Designations
Not To Scale
Date: February 2017
Hamilton
PLANNING & ECONOMIC DEVELOPMENT DEPARTMENT

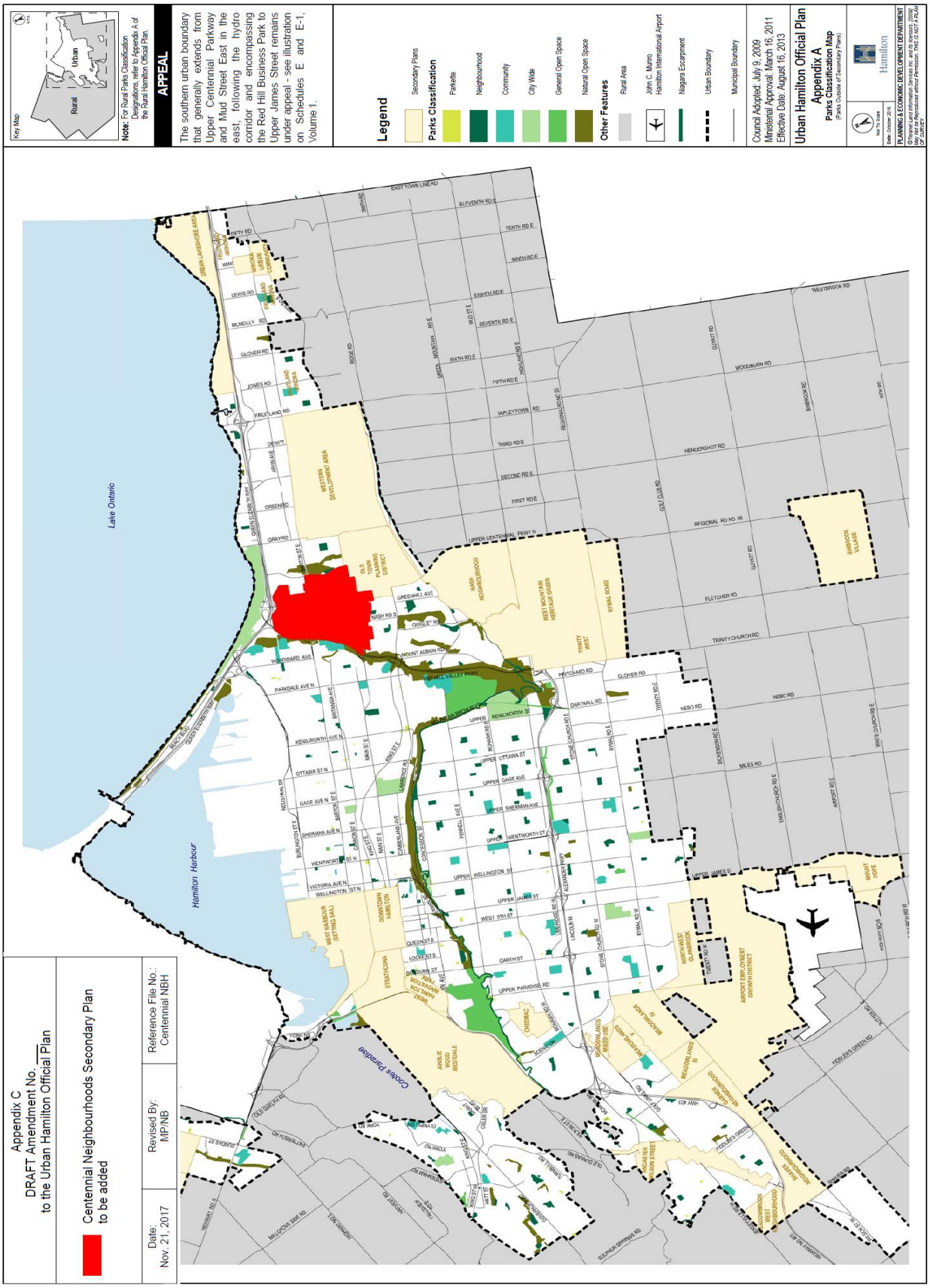
Key Map
Rural
Urban
Note: For Rural Parks Classification Designations, refer to Appendix A of the Rural Hamilton Official Plan.
APPEAL
The southern urban boundary that generally extends from Upper Centennial Parkway and Mud Street East in the east, following the hydro corridor and encompassing the Red Hill Business Park to Upper James Street remains under appeal - see illustration on Schedules E and E-1, Volume 1.
Legend
Secondary Plans
Parks Classification
Parkette
Neighbourhood
Community
City Wide
General Open Space
Natural Open Space
Other Features
Rural Area
John C. Munro Hamilton International Airport
Niagara Escarpment
Urban Boundary
Municipal Boundary
Council Adopted: July 9, 2009
Ministerial Approval: March 16, 2011
Effective Date: August 16, 2013
Urban Hamilton Official Plan
Appendix A
Parks Classification Map
(Parks Outside of Secondary Plans)
Not To Scale
Date: October 2016
Hamilton
PLANNING & ECONOMIC DEVELOPMENT DEPARTMENT
Lake Ontario
Hamilton Harbour
Cootes Paradise
Appendix C
DRAFT Amendment No. ___
to the Urban Hamilton Official Plan
Centennial Neighbourhoods Secondary Plan to be added
Date: Nov. 21, 2017
Revised By: MP/NB
Reference File No.: Centennial NBH

APPEAL
The southern urban boundary that generally extends from Upper Centennial Parkway and Mud Street East in the east, following the hydro corridor and encompassing the Red Hill Business Park to Upper James Street remains under appeal – see illustration on Schedules E and E-1, Volume 1
Legend
Provincial Highway (Controlled-Access)
Parkway
Railway
Railyard
Port of Hamilton
HSR Terminal
Hamilton GO Centre
Proposed Major GO Centre
Proposed GO Station
Potential Rapid Transit Line (B.L.A.S. 1)
Future Multi Modal Hub
Other Features
Rural Area
John C. Munro Hamilton International Airport
Niagara Escarpment
Urban Boundary
Municipal Boundary
Council Adoption: July 9, 2009
Ministerial Approval: March 16, 2011
Effective Date: August 16, 2013
Urban Hamilton Official Plan
Appendix B
Major Transportation Facilities and Routes
Hamilton
Appendix D
DRAFT Amendment No.____
to the Urban Hamilton Official Plan
Add "Potential Rapid Transit Line"
Change "HSR Terminal" to "Future Multi Modal Hub"
Add "Proposed GO Station"
Date: August 30, 2017
Revised By: PMNB
Reference File No.: Centennial NBH
Lake Ontario
Hamilton Harbour

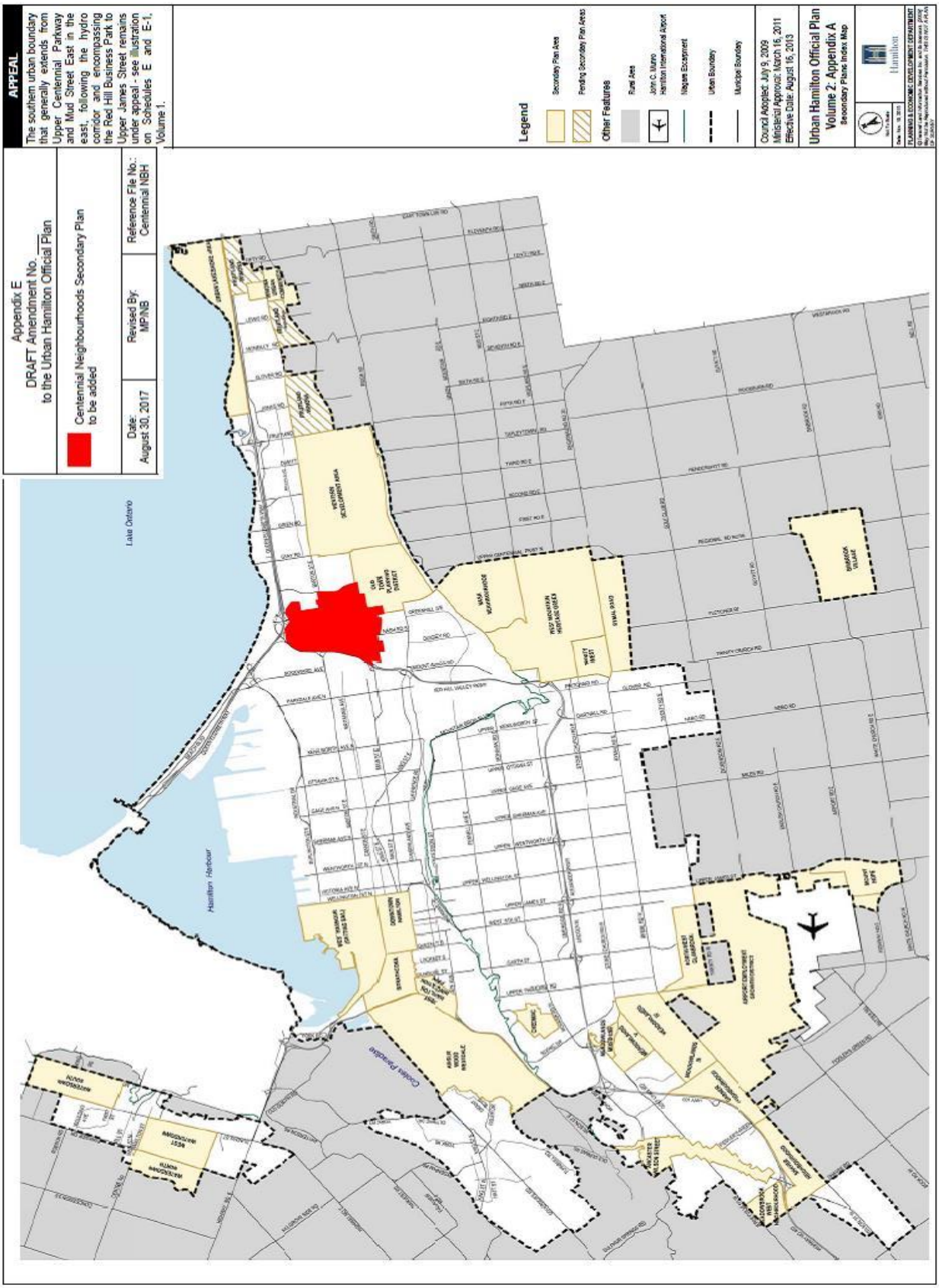
APPEAL
The southern urban boundary that generally extends from Upper Centennial Parkway and Mud Street East in the east, following the hydro corridor and encompassing the Red Hill Business Park to Upper James Street remains under appeal - see illustration on Schedules E and E-1, Volume 1.
Appendix E
DRAFT Amendment No.
to the Urban Hamilton Official Plan
Centennial Neighbourhoods Secondary Plan to be added
Date: August 30, 2017
Revised By: MP/NB
Reference File No.: Centennial NBH
Legend
Secondary Plan Area
Pending Secondary Plan Areas
Other Features
Rural Area
John C. Munro Hamilton International Airport
Niagara Escarpment
Urban Boundary
Municipal Boundary
Council Adopted: July 9, 2009
Ministerial Approval: March 16, 2011
Effective Date: August 16, 2013
Urban Hamilton Official Plan
Volume 2: Appendix A
Secondary Plans Index Map
Hamilton
Lake Ontario
Hamilton Harbour
Cootes Paradise

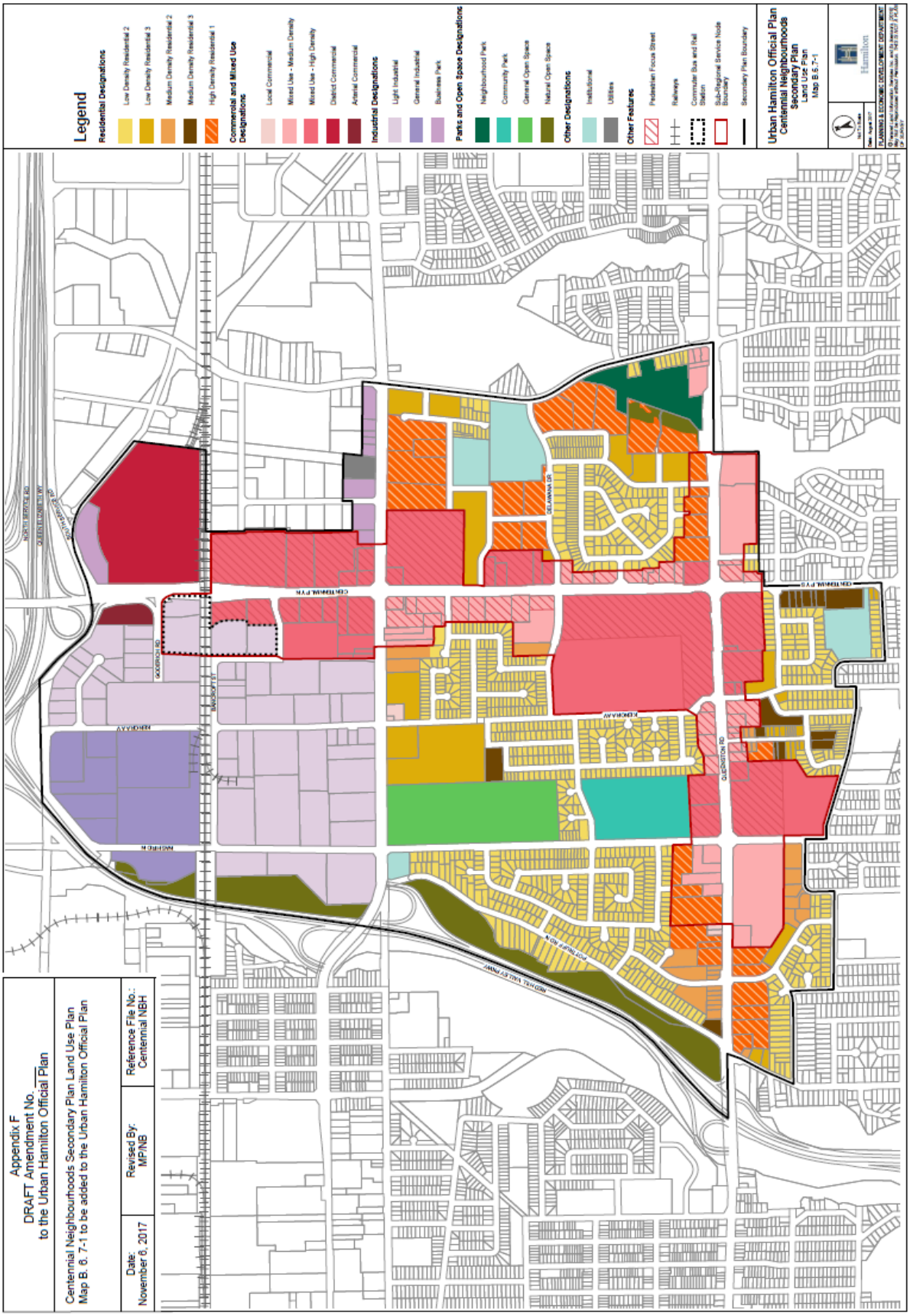
Appendix F
DRAFT Amendment No.
to the Urban Hamilton Official Plan
Centennial Neighbourhoods Secondary Plan Land Use Plan
Map B. 6. 7-1 to be added to the Urban Hamilton Official Plan
Date:
November 6, 2017
Revised By:
MP/NB
Reference File No.:
Centennial NBH
Legend
Residential Designations
Low Density Residential 2
Low Density Residential 3
Medium Density Residential 2
Medium Density Residential 3
High Density Residential 1
Commercial and Mixed Use Designations
Local Commercial
Mixed Use - Medium Density
Mixed Use - High Density
District Commercial
Arterial Commercial
Industrial Designations
Light Industrial
General Industrial
Business Park
Parks and Open Space Designations
Neighbourhood Park
Community Park
General Open Space
Natural Open Space
Other Designations
Institutional
Utilities
Other Features
Pedestrian Focus Street
Railways
Commuter Bus and Rail Station
Sub-Regional Service Node Boundary
Secondary Plan Boundary
Urban Hamilton Official Plan
Centennial Neighbourhoods
Secondary Plan
Land Use Plan
Map B.6.7-1
Hamilton
CENTENNIAL PKWY
SEAWAY DR
KEBOMA AVE
MAGNOLIA DR
GLENCAIRN RD
BARTON ST E
QUEENSTON RD
NORTH SERVICE RD
QUEEN ELIZABETH WAY
MOUNTAIN VALLEY PKWY
NEW HOPE ROAD

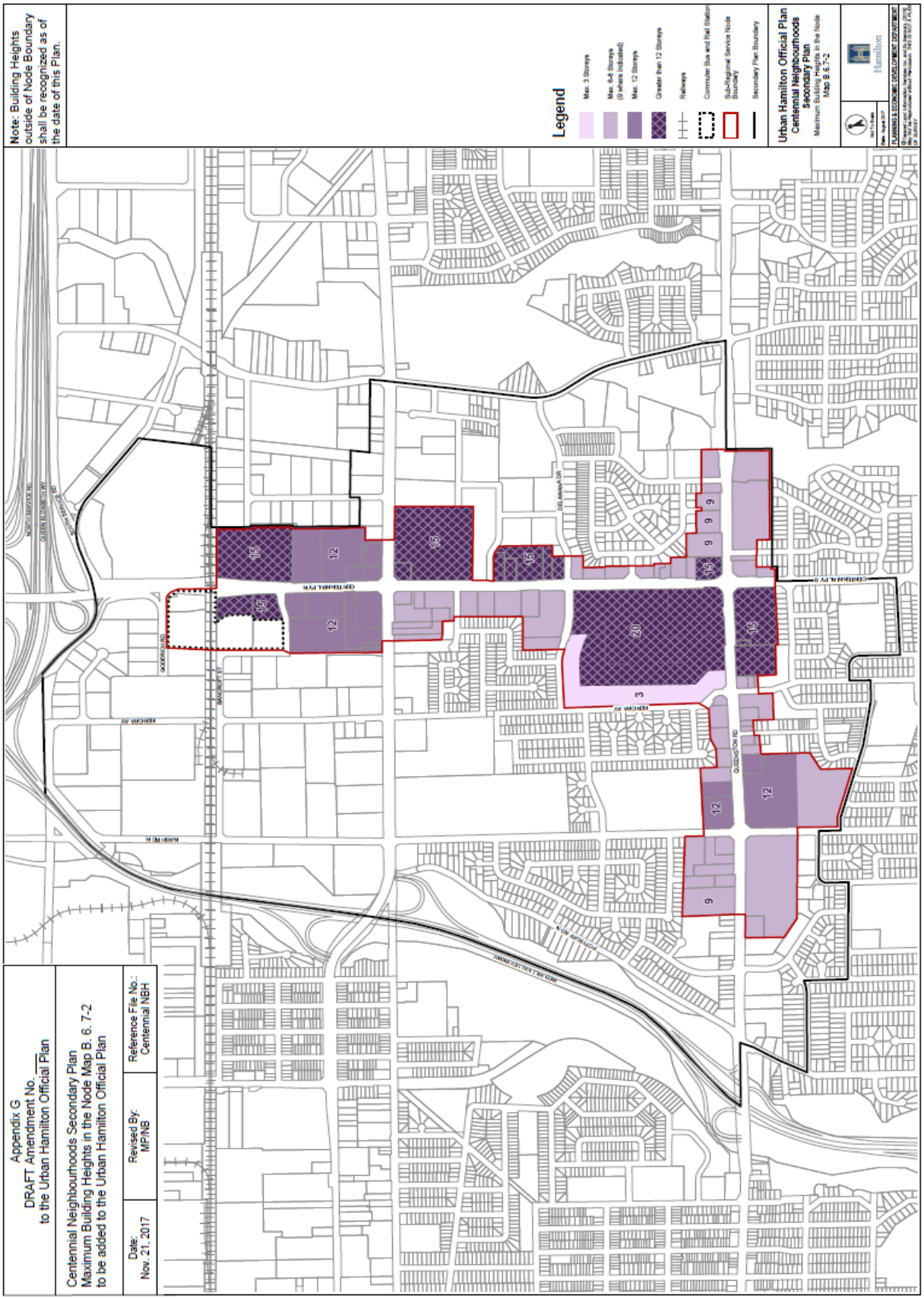
Note: Building Heights outside of Node Boundary shall be recognized as of the date of this Plan.
Legend
Max. 3 Storeys
Max. 6-8 Storeys (9 where indicated)
Max. 12 Storeys
Greater than 12 Storeys
Railways
Commuter Bus and Rail Station
Sub-Regional Service Node Boundary
Secondary Plan Boundary
Urban Hamilton Official Plan
Centennial Neighbourhoods Secondary Plan
Maximum Building Heights in the Node
Map B.6.7-2
Hamilton
Appendix G
DRAFT Amendment No.
to the Urban Hamilton Official Plan
Centennial Neighbourhoods Secondary Plan
Maximum Building Heights in the Node Map B. 6. 7-2
to be added to the Urban Hamilton Official Plan
Date: Nov. 21, 2017
Revised By: MP/NB
Reference File No.: Centennial NBH
CENTENNIAL PKWY
GOVERNOR RD
BROADLEAF ST
W WIDNER
NIAGARA ST
DELAWARE DR
GUELPH LINE
CENTENNIAL PKWY
15
12
15
15
20
15
15
9
9
9
12
12
9
3

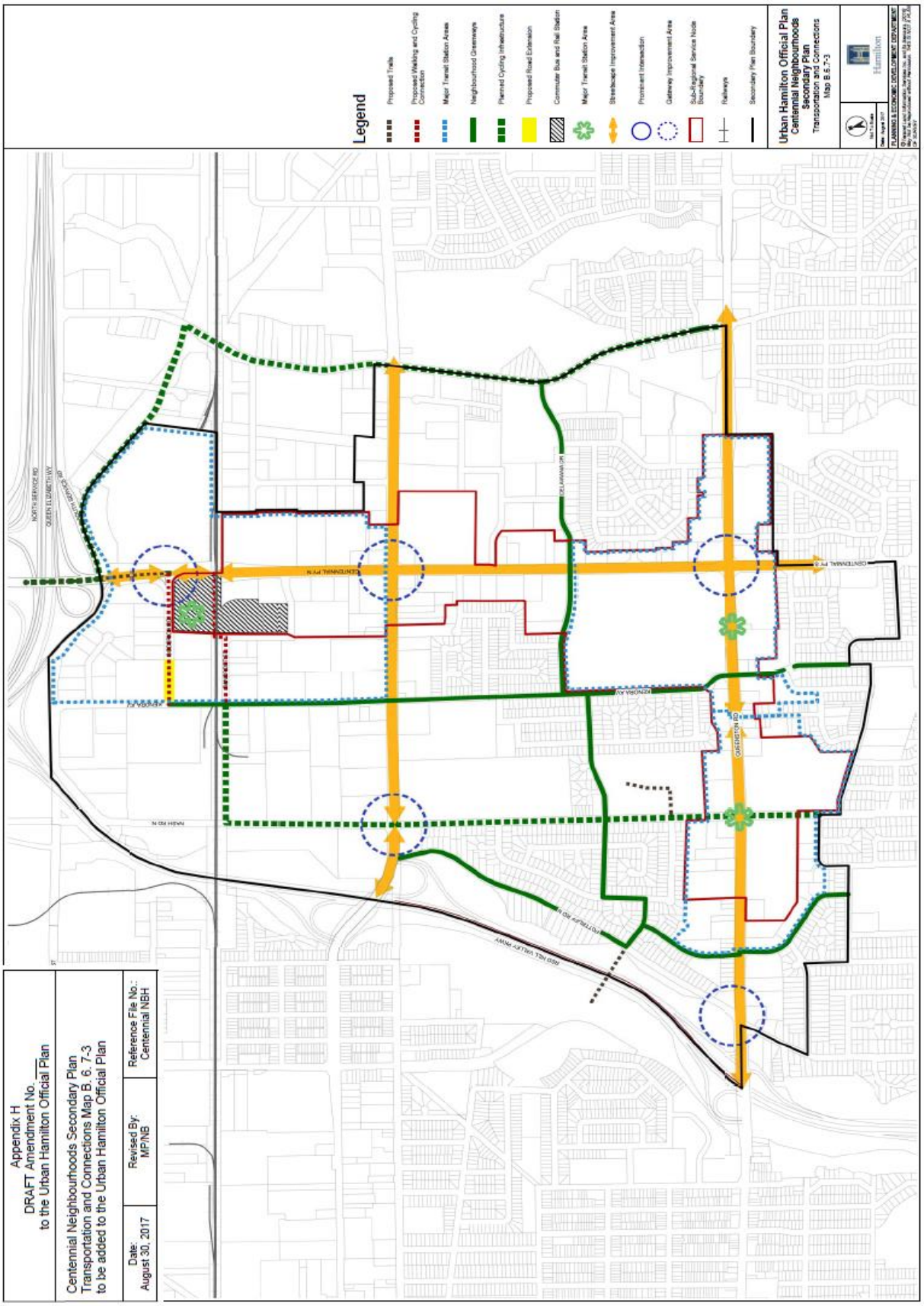
Legend
Proposed Trails
Proposed Walking and Cycling Connection
Major Transit Station Areas
Neighbourhood Greenways
Planned Cycling Infrastructure
Proposed Road Extension
Commuter Bus and Rail Station
Major Transit Station Area
Streetscape Improvement Area
Prominent Intersection
Gateway Improvement Area
Sub-Regional Service Node Boundary
Railways
Secondary Plan Boundary
Urban Hamilton Official Plan
Centennial Neighbourhoods
Secondary Plan
Transportation and Connections
Map B.6.7-3
Hamilton
PLANNING & ECONOMIC DEVELOPMENT DEPARTMENT
Appendix H
DRAFT Amendment No. ___
to the Urban Hamilton Official Plan
Centennial Neighbourhoods Secondary Plan
Transportation and Connections Map B. 6. 7-3
to be added to the Urban Hamilton Official Plan
Date:
August 30, 2017
Revised By:
MP/NB
Reference File No.:
Centennial NBH
NORTH SERVICE RD
QUEEN ELIZABETH WY
NORTH SERVICE RD
MAIN RD W
CENTENNIAL PKY N
CENTENNIAL PKY N
CENTENNIAL PKY N
MOUNTAIN AVE
MOUNTAIN AVE
MOUNTAIN AVE
MOUNTAIN AVE
ROLLANDIA DR
OSBORNE RD
ROTTENBURY RD
ROSS NEIL VALLEY PKWY

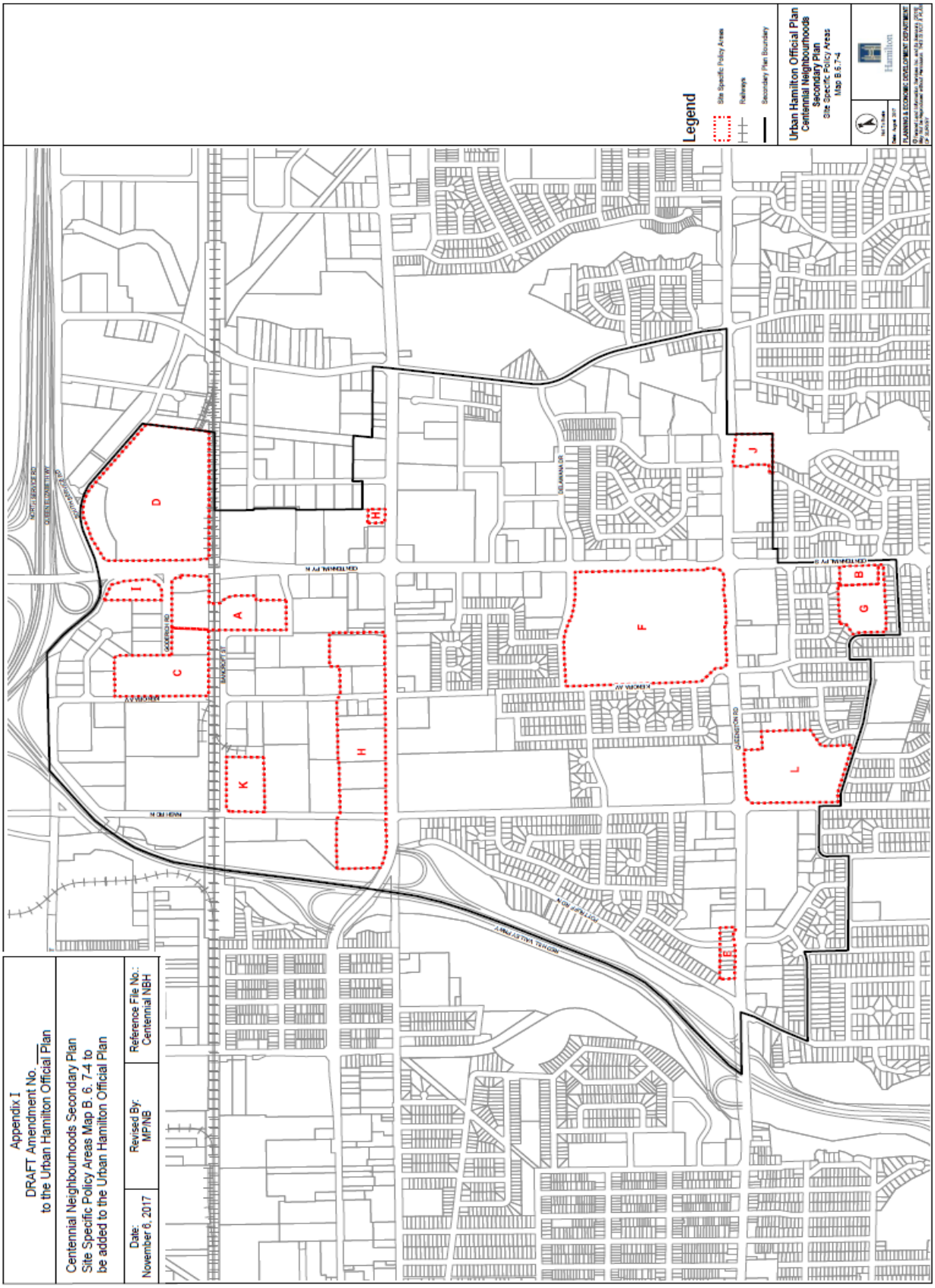
Appendix I
DRAFT Amendment No.
to the Urban Hamilton Official Plan
Centennial Neighbourhoods Secondary Plan
Site Specific Policy Areas Map B. 6. 7.4 to
be added to the Urban Hamilton Official Plan
Date:
November 6, 2017
Revised By:
MPNB
Reference File No.:
Centennial NBH
Legend
Site Specific Policy Areas
Railways
Secondary Plan Boundary
Urban Hamilton Official Plan
Centennial Neighbourhoods
Secondary Plan
Site Specific Policy Areas
Map B.6.7-4
Hamilton
A
B
C
D
E
F
G
H
I
J
K
L
CENTENNIAL PKWY N
CENTENNIAL AV
QUEENSTON RD
MAIN ST E
MAIN ST W
MOUNTAIN BROW BLVD
LAKESHORE DR
MOUNTAIN BRONTE

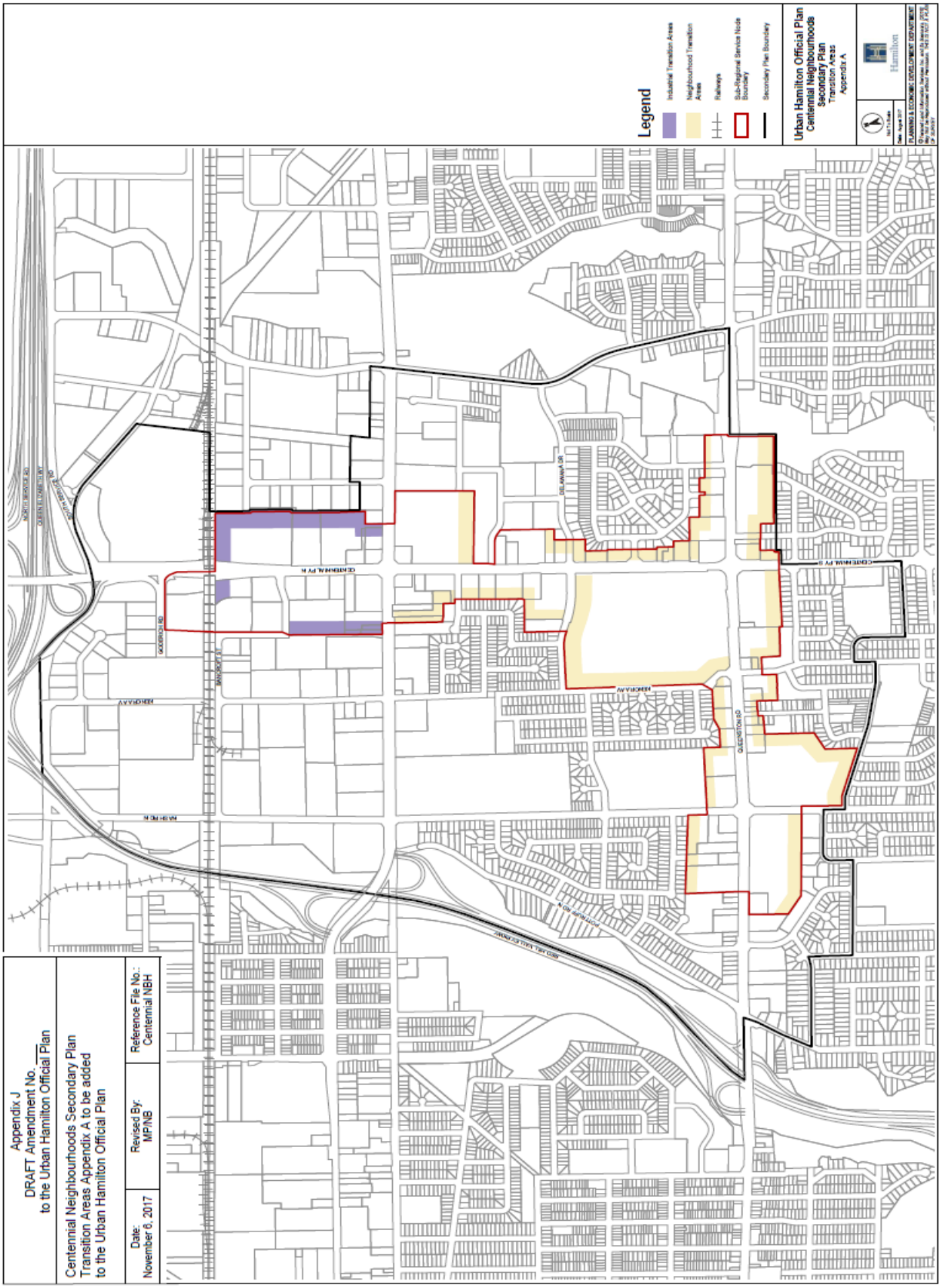
Appendix J
DRAFT Amendment No.
to the Urban Hamilton Official Plan
Centennial Neighbourhoods Secondary Plan
Transition Areas Appendix A to be added
to the Urban Hamilton Official Plan
Date:
November 6, 2017
Revised By:
MP/NB
Reference File No.:
Centennial NBH
Legend
Industrial Transition Areas
Neighbourhood Transition Areas
Railways
Sub-Regional Service Node Boundary
Secondary Plan Boundary
Urban Hamilton Official Plan
Centennial Neighbourhoods
Secondary Plan
Transition Areas
Appendix A
Hamilton
PLANNING & ECONOMIC DEVELOPMENT DEPARTMENT
NORTH SERVICE RD
QUEENSTON RD
GOODERHAM RD
BRIDGE ST
CENTENNIAL PKW
DELAWARE DR
HIGHWAY
MAIN ST E
QUEEN ELIZABETH WAY

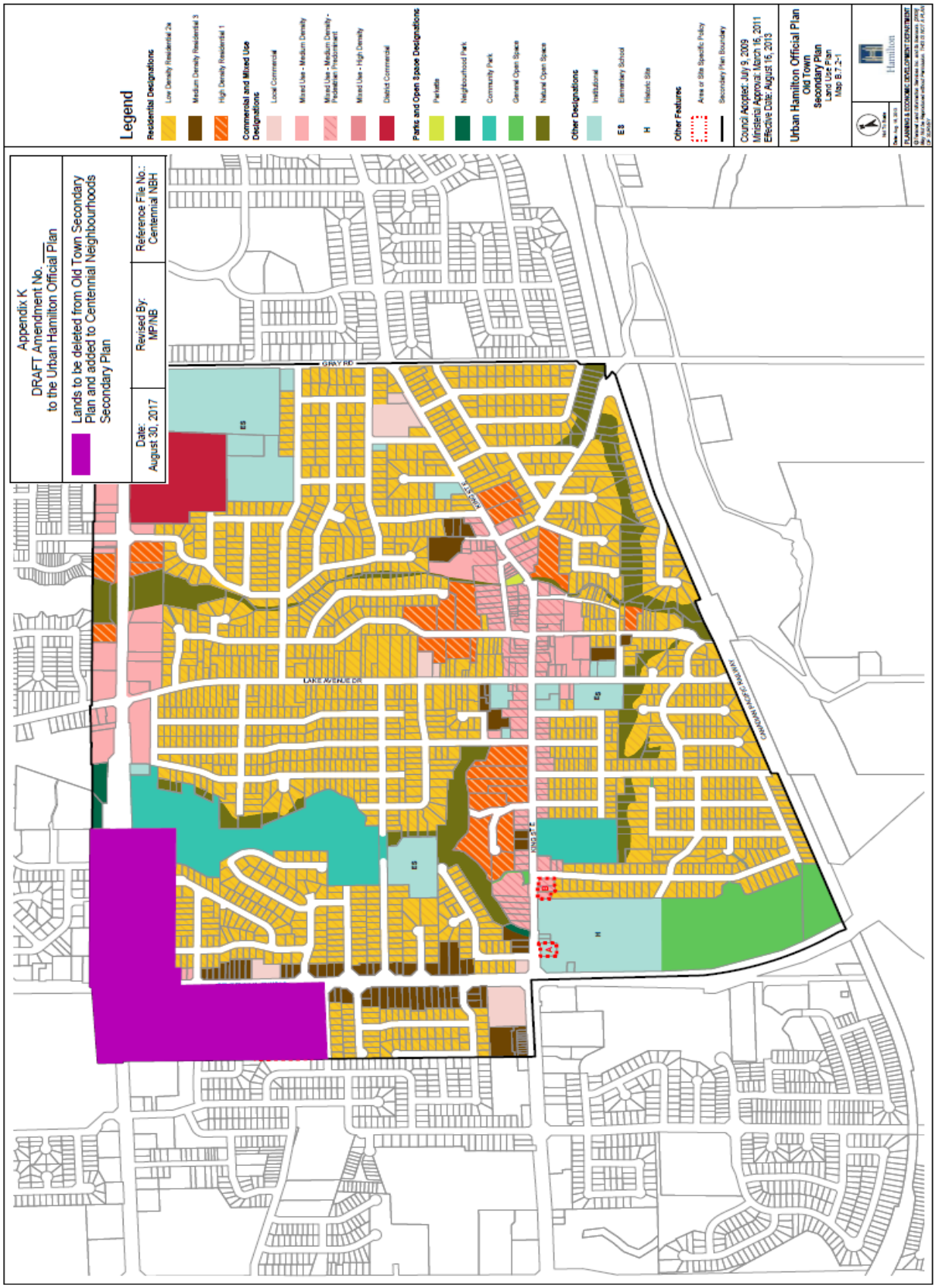
Appendix K
DRAFT Amendment No.
to the Urban Hamilton Official Plan
Lands to be deleted from Old Town Secondary Plan and added to Centennial Neighbourhoods Secondary Plan
Date: August 30, 2017
Revised By: MP/NB
Reference File No.: Centennial NBH
Legend
Residential Designations
Low Density Residential 2a
Medium Density Residential 3
High Density Residential 1
Commercial and Mixed Use Designations
Local Commercial
Mixed Use - Medium Density
Mixed Use - Medium Density - Pedestrian Predominant
Mixed Use - High Density
District Commercial
Parks and Open Space Designations
Parkette
Neighbourhood Park
Community Park
General Open Space
Natural Open Space
Other Designations
Institutional
ES Elementary School
H Historic Site
Other Features
Area or Site Specific Policy
Secondary Plan Boundary
Council Adopted: July 9, 2009
Ministerial Approval: March 16, 2011
Effective Date: August 16, 2013
Urban Hamilton Official Plan
Old Town
Secondary Plan
Land Use Plan
Map B.7.2-1
Hamilton
GRAY RD
LAKE AVENUE DR
KING ST E
GRANDVIEW DEPEW MAINWAY
ES
H

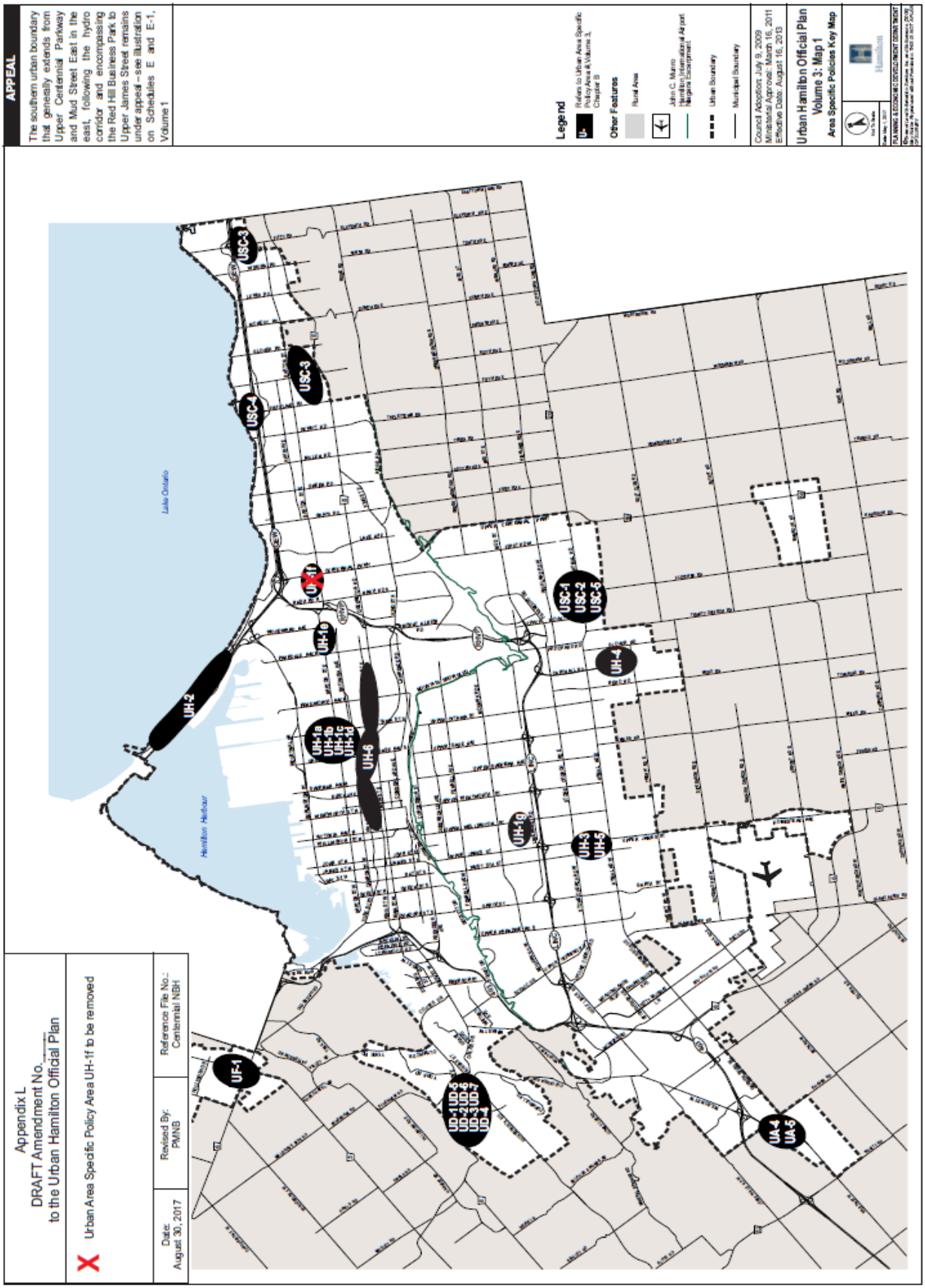
APPEAL
The southern urban boundary that generally extends from Upper Centennial Parkway and Mud Street East in the east, following the hydro corridor and encompassing the Red Hill Business Park to Upper James Street remains under appeal – see illustration on Schedules E and E-1, Volume 1
Legend
Refers to Urban Area Specific Policy Area in Volume 3, Chapter B
Other Features
Rural Area
John C. Munro Hamilton International Airport Megalink Staging Area
Urban Boundary
Municipal Boundary
Council Adoption: July 9, 2009
Ministerial Approval: March 16, 2011
Effective Date: August 16, 2013
Urban Hamilton Official Plan
Volume 3: Map 1
Area Specific Policies Key Map
Appendix L
DRAFT Amendment No. ____
to the Urban Hamilton Official Plan
Urban Area Specific Policy Area UH-1f to be removed
Date: August 30, 2017
Revised By: PMNB
Reference File No.: Centennial NBH
Lake Ontario
Hamilton Harbour
UF-1
UH-2
USC-3
USC-4
UX-1
UH-1a
UH-1b
UH-1c
UH-1d
UH-1e
UH-8
UH-10
UH-3
UH-5
UH-4
USC-1
USC-2
USC-5
UH-6
UH-7

Appendix M
DRAFT Amendment No. ___
to the Urban Hamilton Official Plan

Map to be deleted from the
Urban Hamilton Official Plan

Date:	Revised By:	Reference File No.:
October 20, 2017	MP/NB	Centennial NBH

Legend

UH-1f

UHC-4

Railways

Council Adopted: July 9, 2009
Ministerial Approval: March 16, 2011
Effective Date: August 16, 2013

Urban Hamilton Official Plan
Volume 3: Map H-4
Area Specific Policies

Not To Scale
Date: Aug.16, 2013

Hamilton

PLANNING & ECONOMIC DEVELOPMENT DEPARTMENT

© Teranet Land Information Services Inc. and its licensors. [2009] May Not be Reproduced without Permission. THIS IS NOT A PLAN OF SURVEY

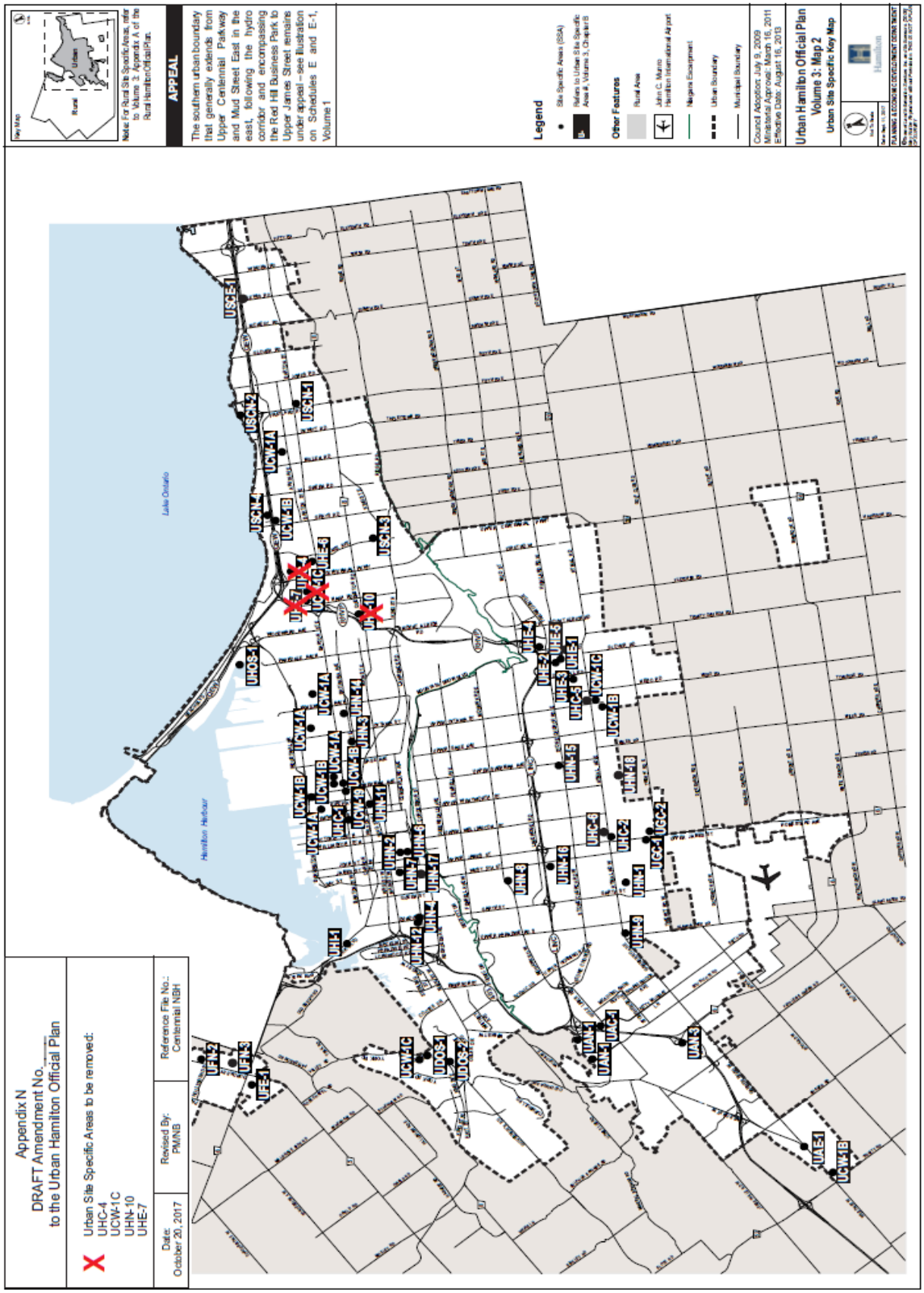
Appendix N
DRAFT Amendment No.
to the Urban Hamilton Official Plan
Urban Site Specific Areas to be removed:
UHC-4
UCW-1C
UHN-10
UHE-7
Date: October 20, 2017
Revised By: PM/NB
Reference File No.: Centennial NBH
Key Map
Rural
Urban
Note: For Rural Site Specific Areas, refer to Volume 3, Appendix A of the Rural Hamilton Official Plan.
APPEAL
The southern urban boundary that generally extends from Upper Centennial Parkway and Mud Street East in the east, following the hydro corridor and encompassing the Red Hill Business Park to Upper James Street remains under appeal – see illustration on Schedules E and E-1, Volume 1
Legend
Site Specific Areas (SSA)
Refers to Urban Site Specific Areas, Volume 3, Chapter B
Other Features
Rural Area
John C. Munro Hamilton International Airport
Niagara Escarpment
Urban Boundary
Municipal Boundary
Council Adoption: July 9, 2009
Ministerial Approval: March 16, 2011
Effective Date: August 16, 2013
Urban Hamilton Official Plan
Volume 3: Map 2
Urban Site Specific Key Map
Lake Ontario
Hamilton Harbour
USCE-1
USCN-2
USCN-1
UCW-1A
USCN-4
UCW-1B
USCN-3
UHE-5
UHE-4
UHE-6
UHE-1
UHE-2
UHE-3
UHC-5
UCW-1C
UCW-2B
UHN-15
UHN-16
UHC-6
UHC-2
UGC-2
UGC-1
UHN-1
UHN-8
UHN-9
UHN-5
UAE-1
UCW-1B
UHN-3
UHN-11
UHN-2
UHN-7
UHN-6
UHN-17
UHN-4
UHN-12
UHN-13
UHC-4
UHC-3
UDOS-1
UDOS-2
UCW-1C
UFE-1
UFE-2
UFE-3
UHO-1