


Location Map







PLANNING AND ECONOMIC DEVELOPMENT DEPARTMENT


Hamilton

File Name/Number: ZAC-16-002/25T-201613/25CDM-201619	Date: November 7, 2017
Appendix "A"	Scale: N.T.S.
Planner/Technician: DB/AL	

Subject Property

154 & 166 Mount Albion Road

-  **Block 1** - Change in Zoning from the "AA" (Agricultural) District, to the "C/S-1755" (Urban Protected Residential, etc.) District, Modified
-  **Block 2** - Change in Zoning from the "AA" (Agricultural) District, to the "RT-30/S-1755" (Street - Townhouse) District, Modified
-  **Block 3** - Change in Zoning from the "AA" (Agricultural) District, to the "RT-30/S-1755" (Street - Townhouse) District, Modified
-  **Block 4** - Change in Zoning from the "AA" (Agricultural) District, to the "RT-30/S-1755" (Street - Townhouse) District, Modified
-  **Block 5** - Change in Zoning from the "AA" (Agricultural) District, to the "RT-30/S-1755" (Street - Townhouse) District, Modified
-  **Block 6** - Change in Zoning from the "AA" (Agricultural) District, to the "RT-30/S-1755" (Street - Townhouse) District, Modified

N.T.S. 