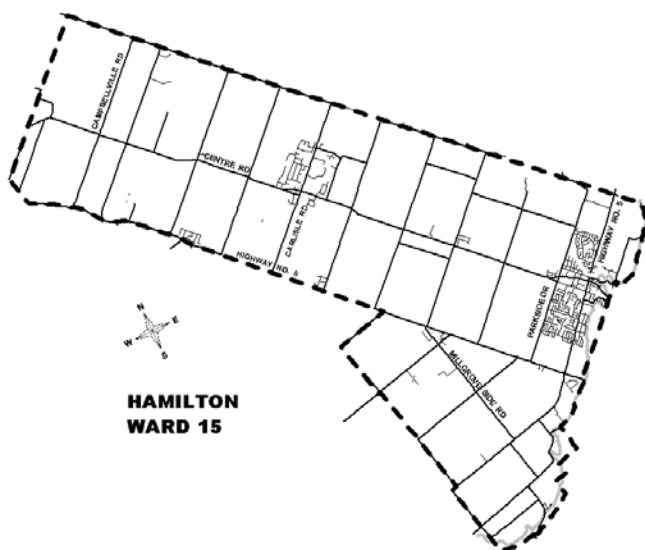


### KEY MAP



**HAMILTON  
WARD 15**

### LOCATION PLAN

*PROPOSED STOP CONTROL:*

**Centre Road at 11<sup>th</sup> Concession East**

Roads & Traffic  
PUBLIC WORKS DEPARTMENT

### LEGEND

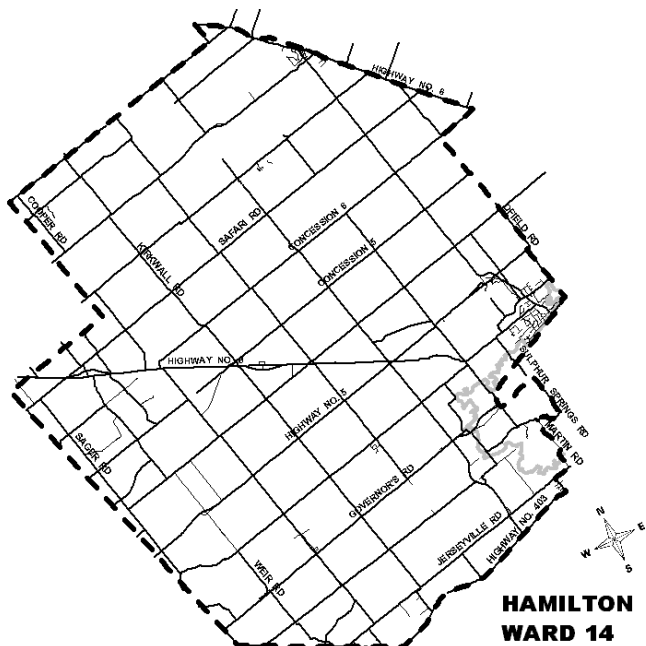
- EXISTING STOP
- STOP PROPOSED STOP

SCALE  
**NOT TO SCALE**

DATE  
**March 19, 2018**



### KEY MAP



### LOCATION PLAN

*PROPOSED STOP CONTROL:*

**Lynden Road at Power Line Road West**

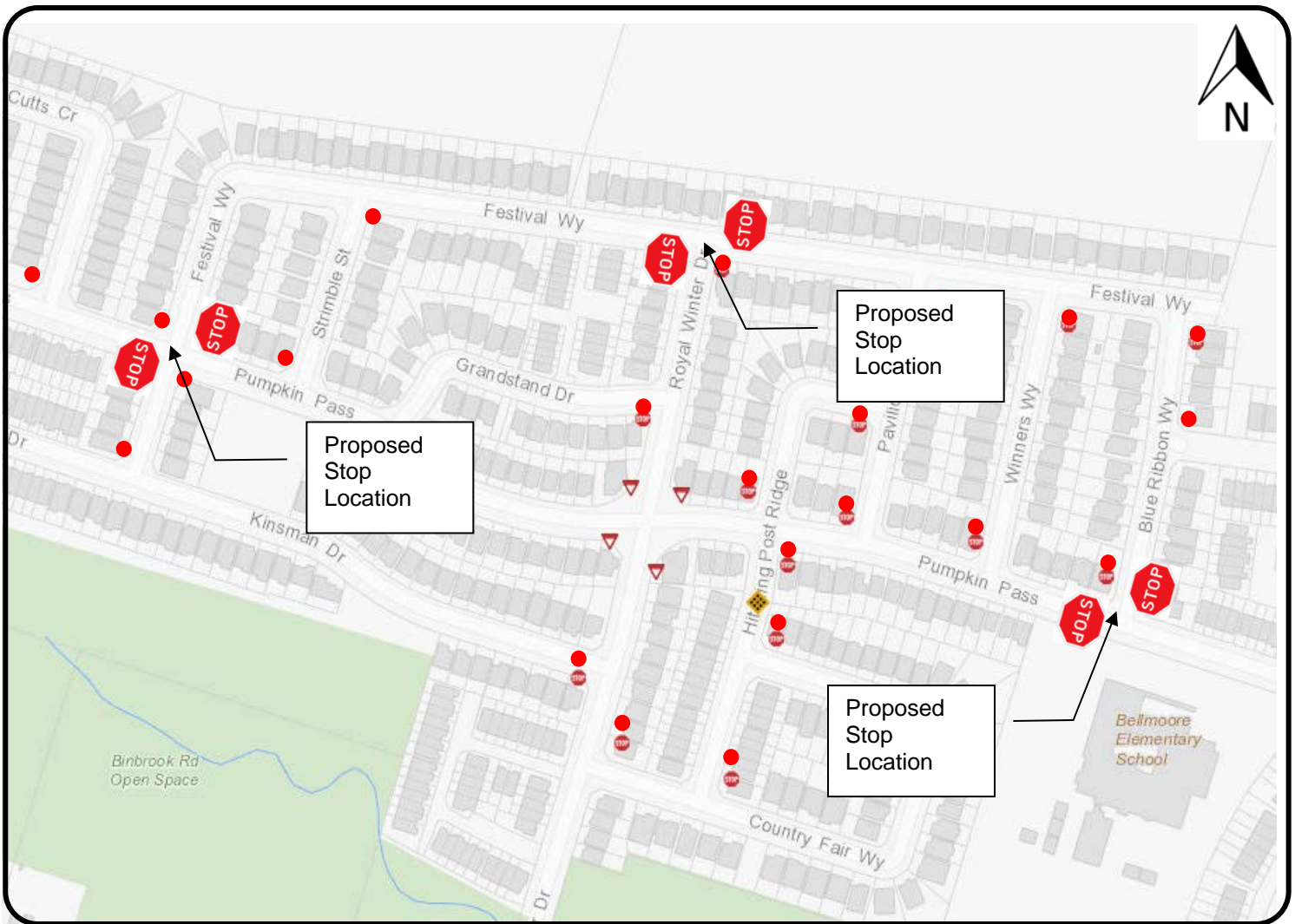
Roads & Traffic  
PUBLIC WORKS DEPARTMENT

### LEGEND

- EXISTING STOP
- STOP PROPOSED STOP

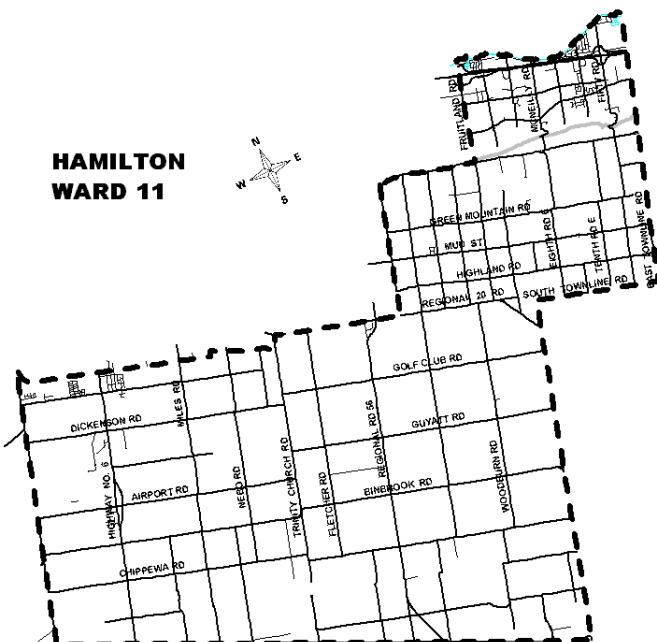
SCALE  
**NOT TO SCALE**

DATE  
**March 19, 2018**



### KEY MAP

**HAMILTON  
WARD 11**



### LOCATION PLAN

*PROPOSED STOP CONTROL:*

**Festival Way at Pumpkin Pass  
Festival Way at Royal Winter Drive  
Pumpkin Pass at Blue Ribbon Way**

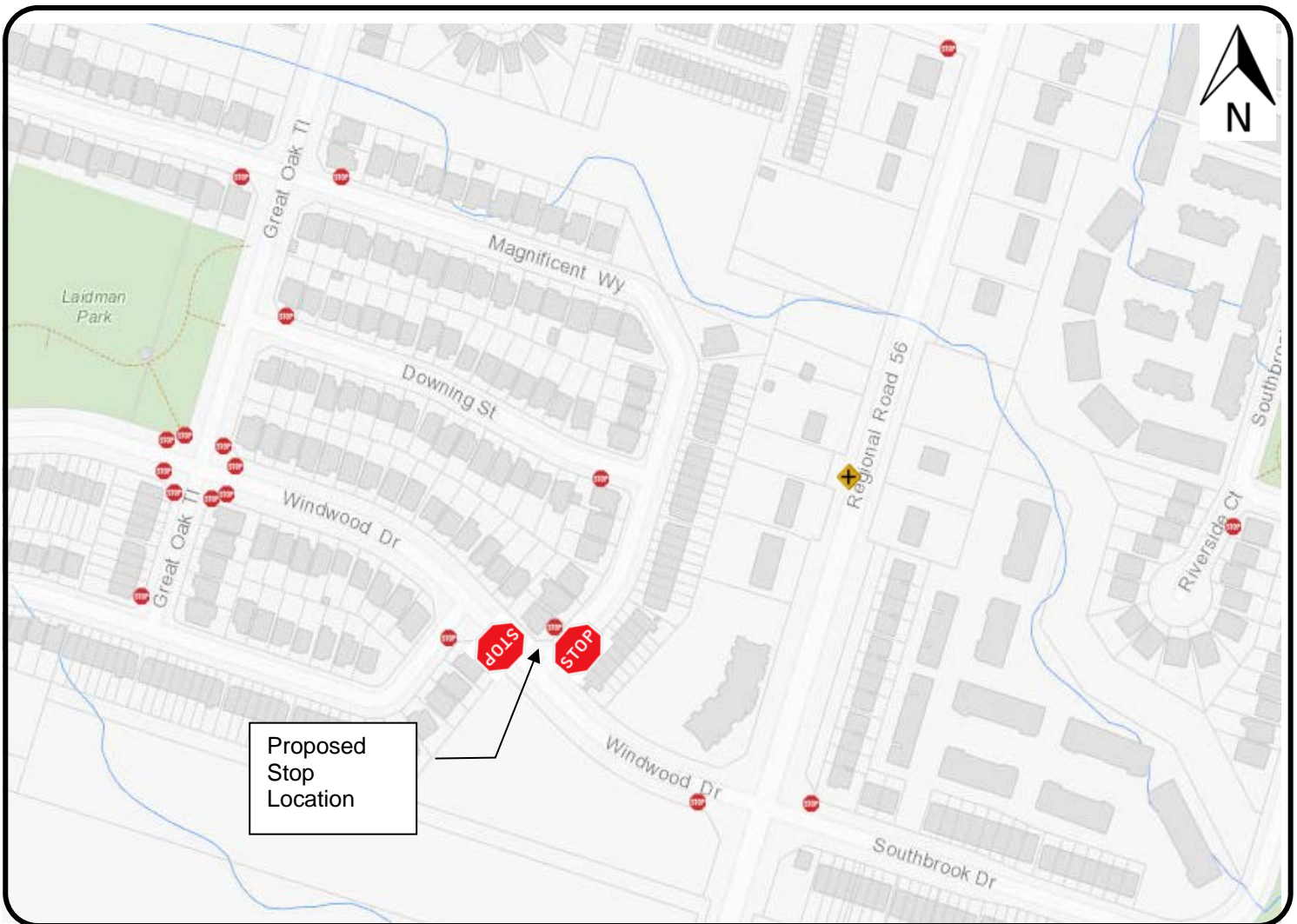
Roads & Traffic  
PUBLIC WORKS DEPARTMENT

### LEGEND

- EXISTING STOP
- STOP PROPOSED STOP

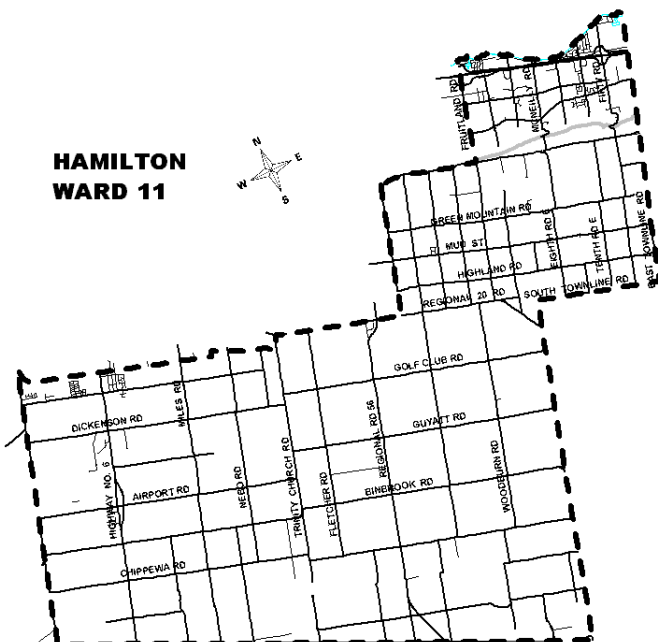
SCALE  
**NOT TO SCALE**

DATE  
**March 19, 2018**



### KEY MAP

**HAMILTON  
WARD 11**



### LOCATION PLAN

*PROPOSED STOP CONTROL:*

**Windwood Drive at Magnificent Way**

Roads & Traffic  
PUBLIC WORKS DEPARTMENT

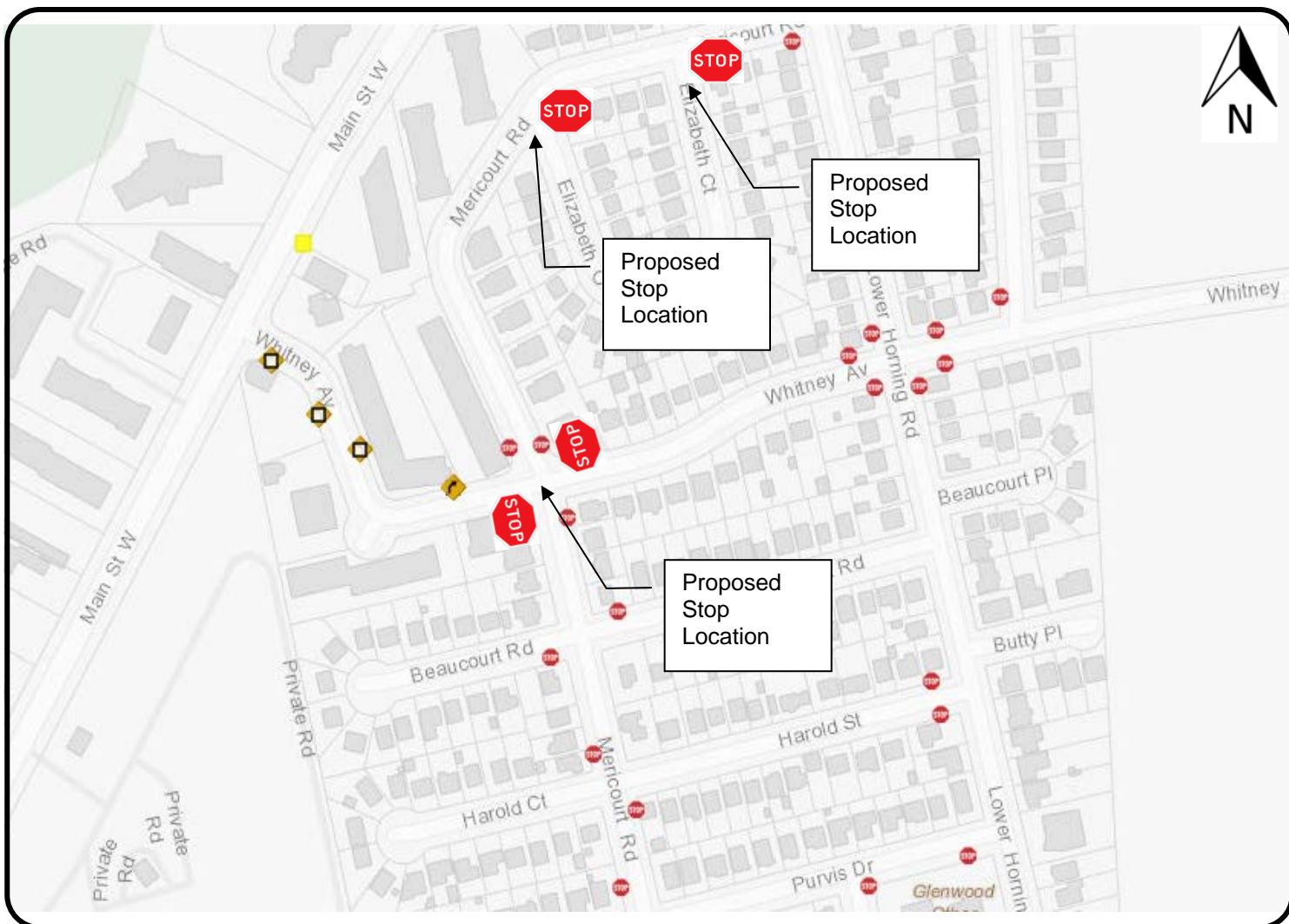
### LEGEND

- EXISTING STOP
- STOP PROPOSED STOP

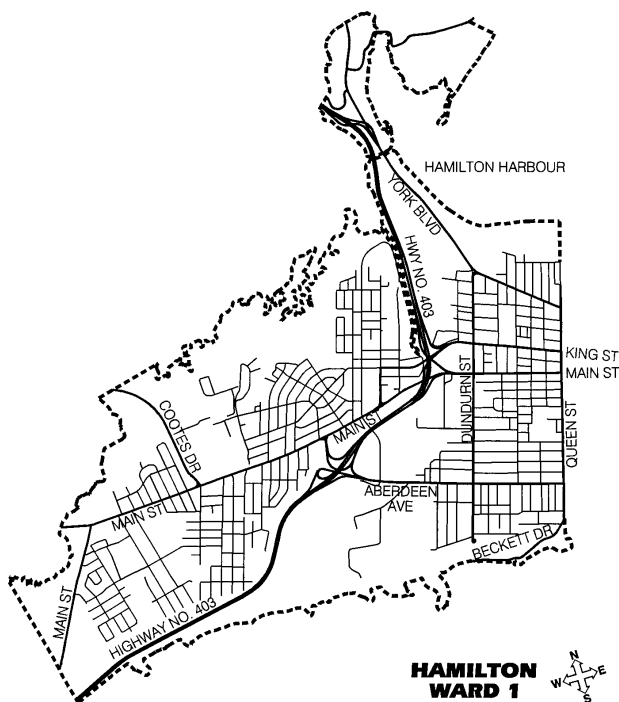
SCALE  
**NOT TO SCALE**

DATE  
**March 19, 2018**





### KEY MAP



**HAMILTON  
WARD 1**

### LOCATION PLAN

#### *PROPOSED STOP CONTROL:*

**Whitney Avenue at Mericourt Road  
Elizabeth Court (West leg) at Mericourt Road  
Elizabeth Court (East leg) at Mericourt Road**

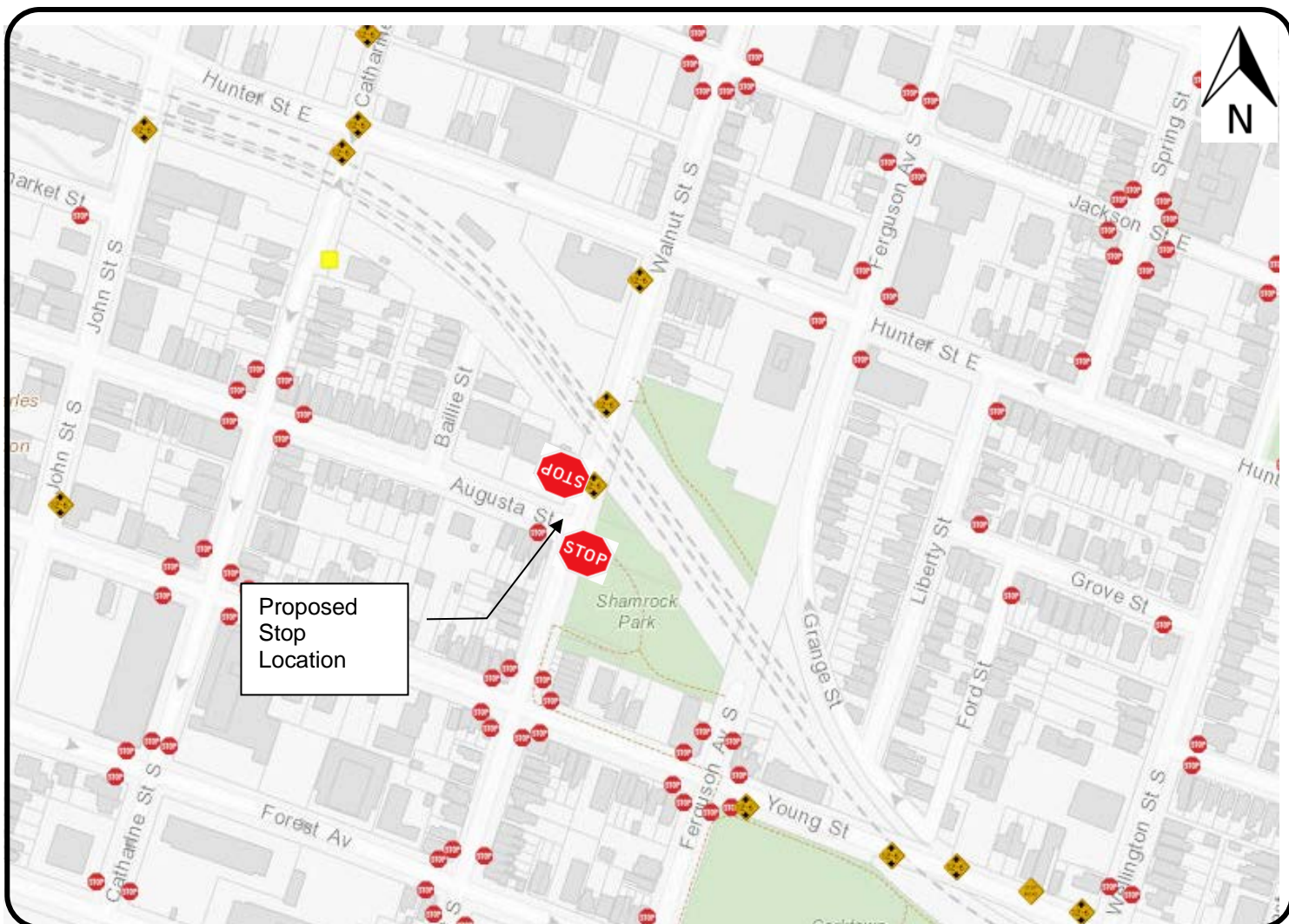
Roads & Traffic  
PUBLIC WORKS DEPARTMENT

### LEGEND

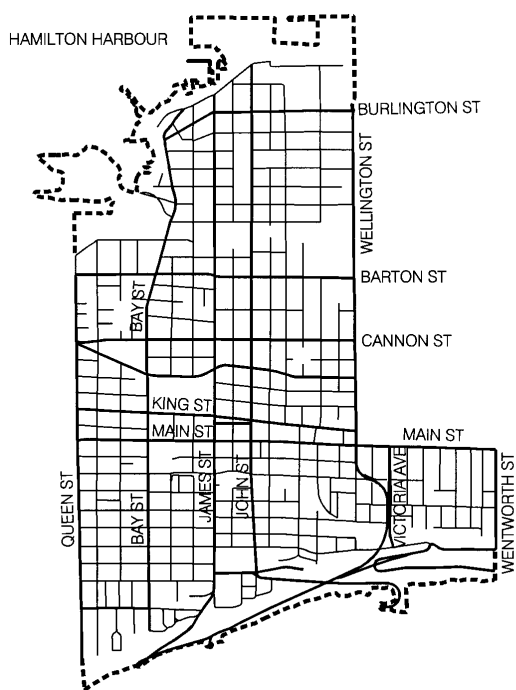
- EXISTING STOP
- STOP PROPOSED STOP

SCALE  
**NOT TO SCALE**

DATE  
**March 19, 2018**



### KEY MAP



**HAMILTON  
WARD 2**

### LOCATION PLAN

*PROPOSED STOP CONTROL:*

**Walnut Street at Augusta Street**

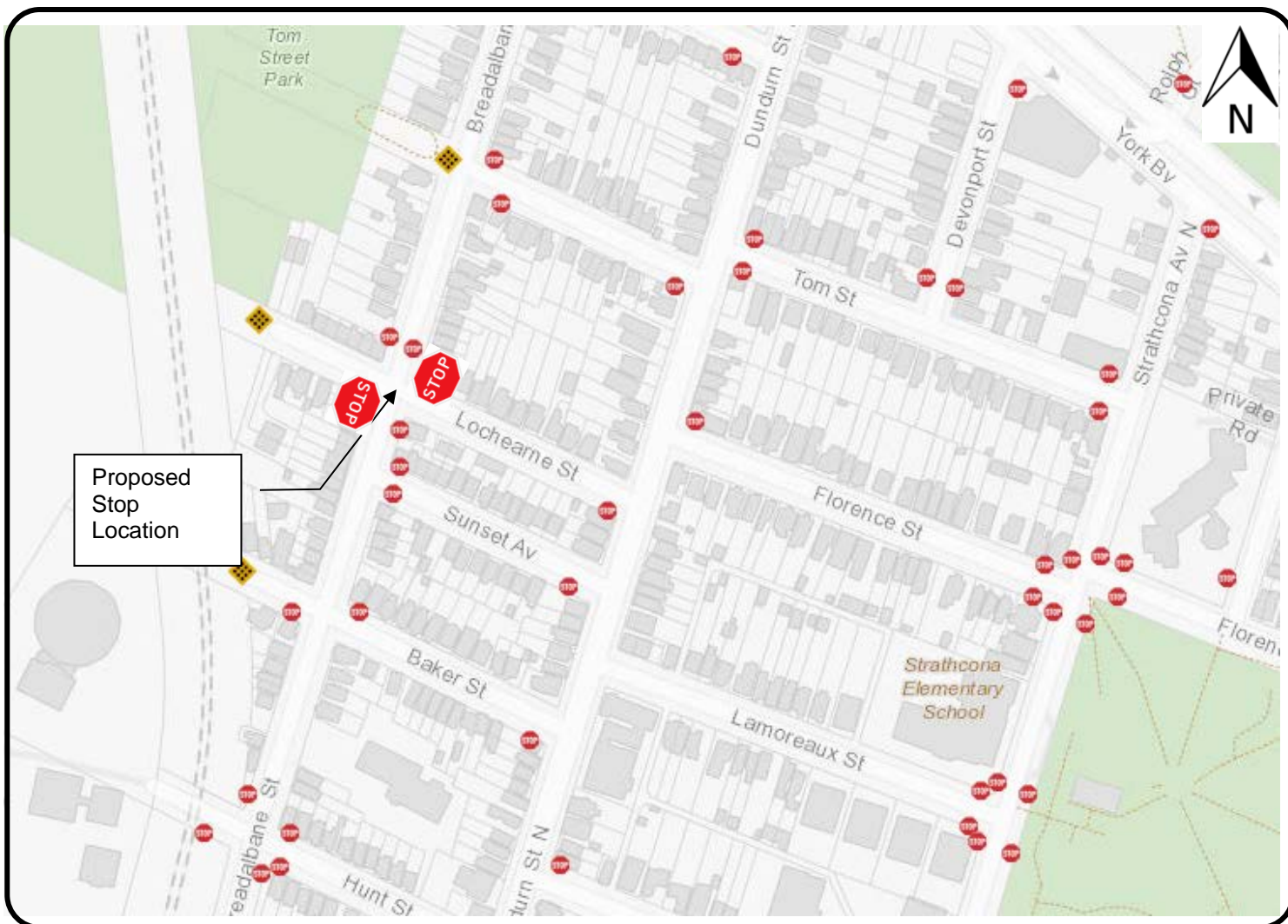
Roads & Traffic  
PUBLIC WORKS DEPARTMENT

### LEGEND

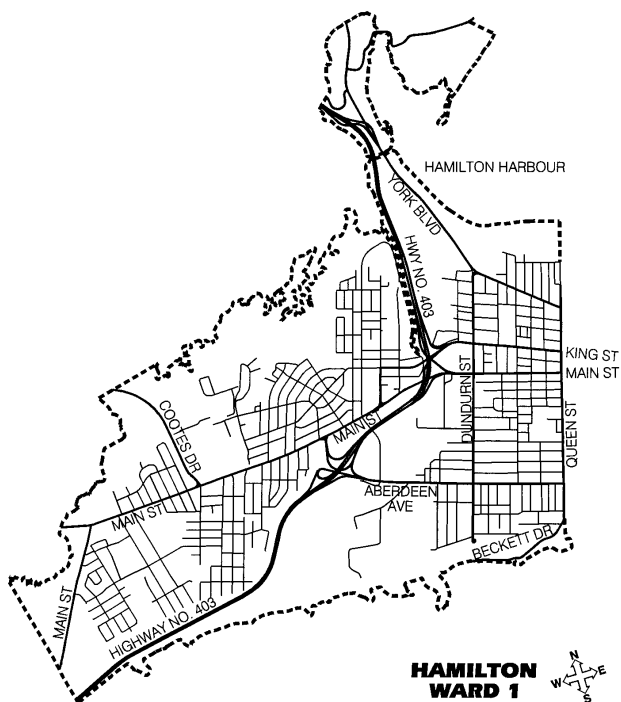
- EXISTING STOP
- STOP PROPOSED STOP

SCALE  
**NOT TO SCALE**

DATE  
**March 19, 2018**



### KEY MAP



**HAMILTON  
WARD 1**

### LOCATION PLAN

#### *PROPOSED STOP CONTROL:*

#### **Lochearne Street at Breadalbane Street**

Roads & Traffic  
PUBLIC WORKS DEPARTMENT

### LEGEND

- EXISTING STOP
- STOP PROPOSED STOP

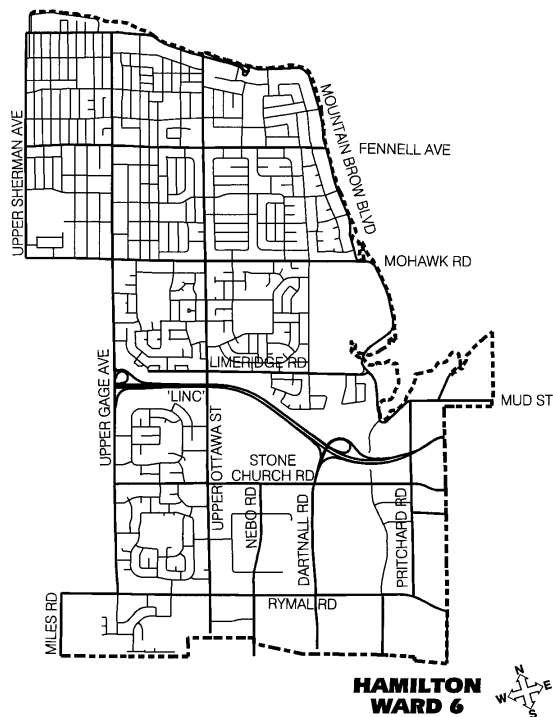
SCALE  
**NOT TO SCALE**

DATE  
**March 19, 2018**





### KEY MAP



**HAMILTON  
WARD 6**

### LOCATION PLAN

*PROPOSED STOP CONTROL:*

**Corinthian Drive at Albion Falls Boulevard**

Roads and Traffic  
PUBLIC WORKS DEPARTMENT

### LEGEND

- EXISTING STOP
- STOP PROPOSED STOP

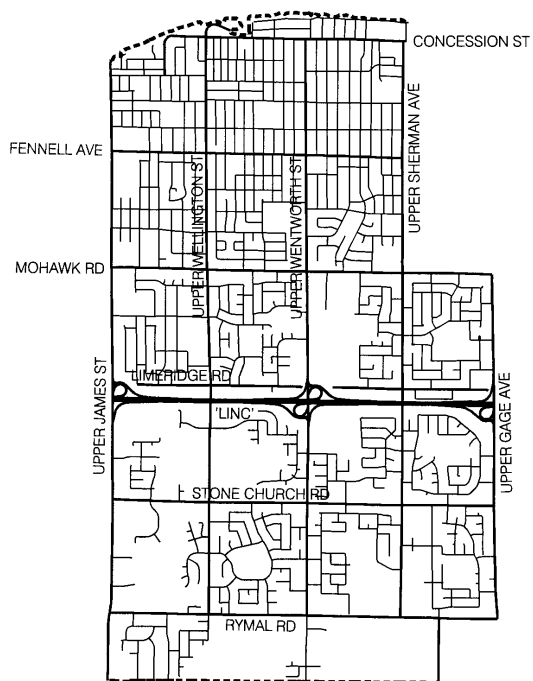
SCALE  
**NOT TO SCALE**

DATE  
**March 19, 2018**





### KEY MAP



**HAMILTON  
WARD 7**

### LOCATION PLAN

#### *PROPOSED STOP CONTROL:*

**Dorval Street at Lilacside Drive  
Melody Court at Deerborn Drive  
Ranchdale Drive at Deerborn Drive**

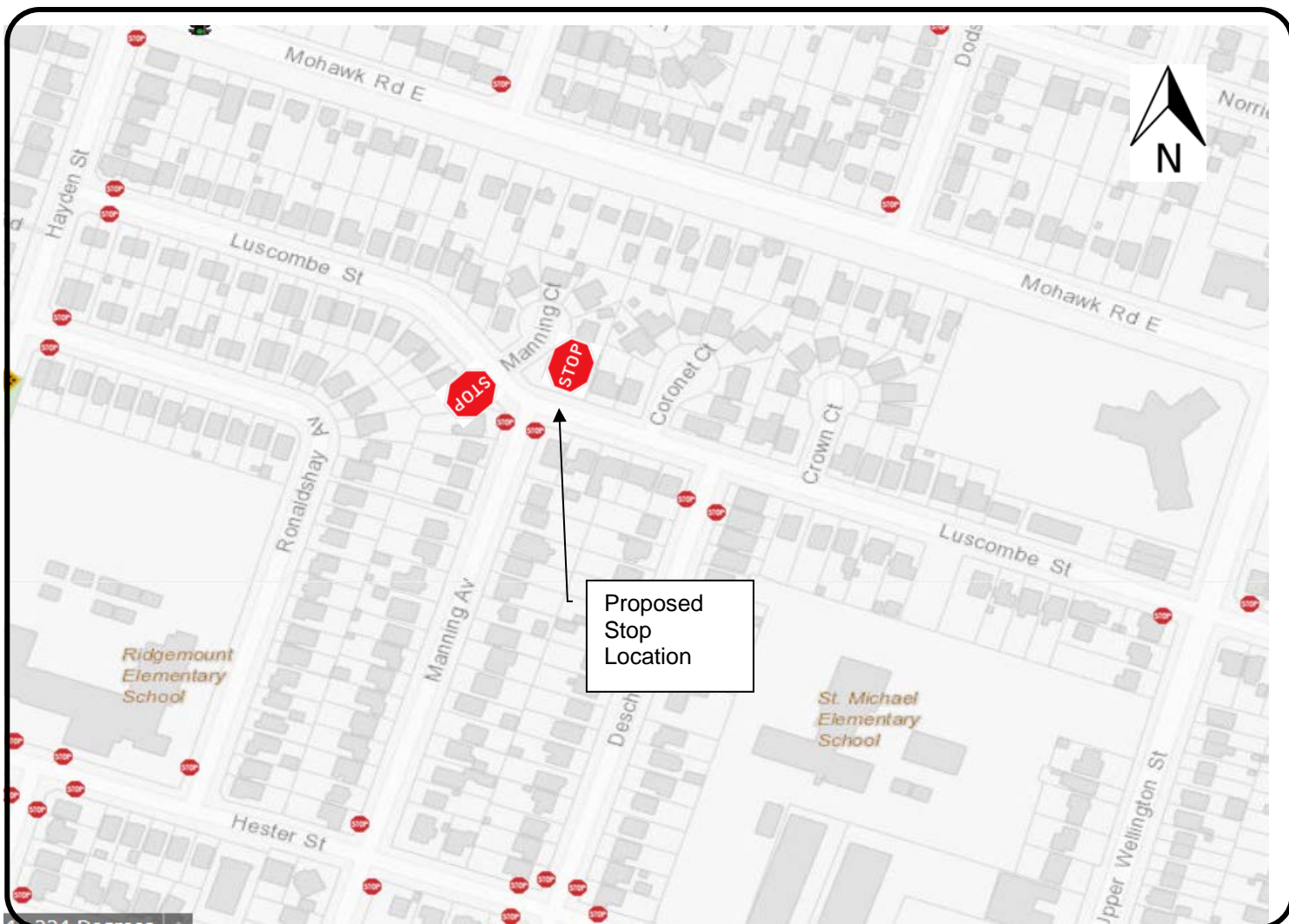
Roads and Traffic  
PUBLIC WORKS DEPARTMENT

### LEGEND

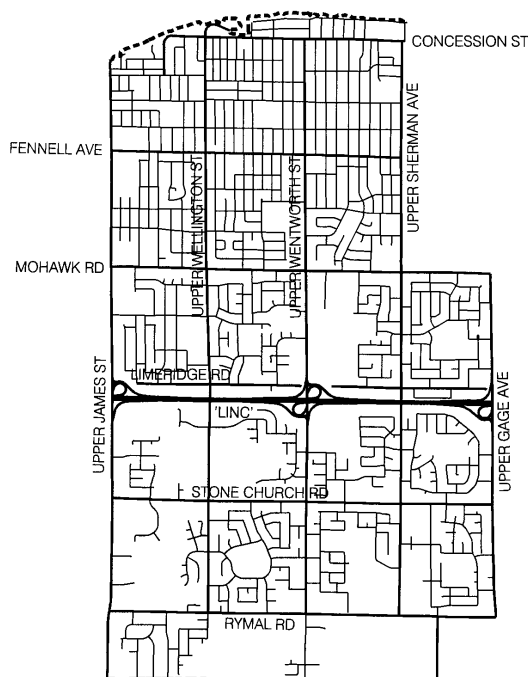
- EXISTING STOP
- STOP PROPOSED STOP

SCALE  
**NOT TO SCALE**

DATE  
**March 19, 2018**



### KEY MAP



**HAMILTON  
WARD 7**



### LOCATION PLAN

*PROPOSED STOP CONTROL:*

**Luscombe Street at Manning Avenue**

Roads and Traffic  
PUBLIC WORKS DEPARTMENT

### LEGEND

- EXISTING STOP
- STOP PROPOSED STOP

SCALE  
**NOT TO SCALE**

DATE  
**March 19, 2018**

