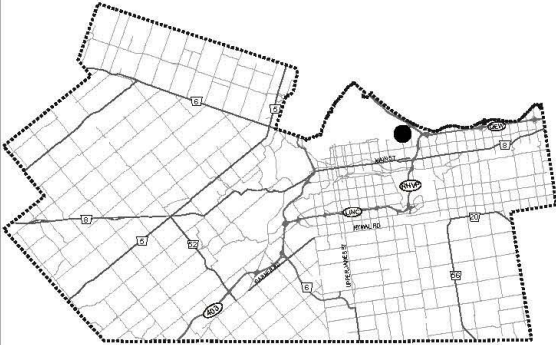


● Site Location



City of Hamilton

Location Map



PLANNING AND ECONOMIC DEVELOPMENT DEPARTMENT

File Name/Number:
 CI-18-A /Windemere Basin



Date:
 February 27, 2018

Appendix "D2"

Scale:
 N.T.S.

Planner/Technician:
 TL/NB

Subject Property

-  Lands added to By-law No. 05-200 and zoned Conservation/Hazard Land (P5) Zone
-  Lands added to By-law No. 05-200 and zoned Open Space (P4, 671) Zone