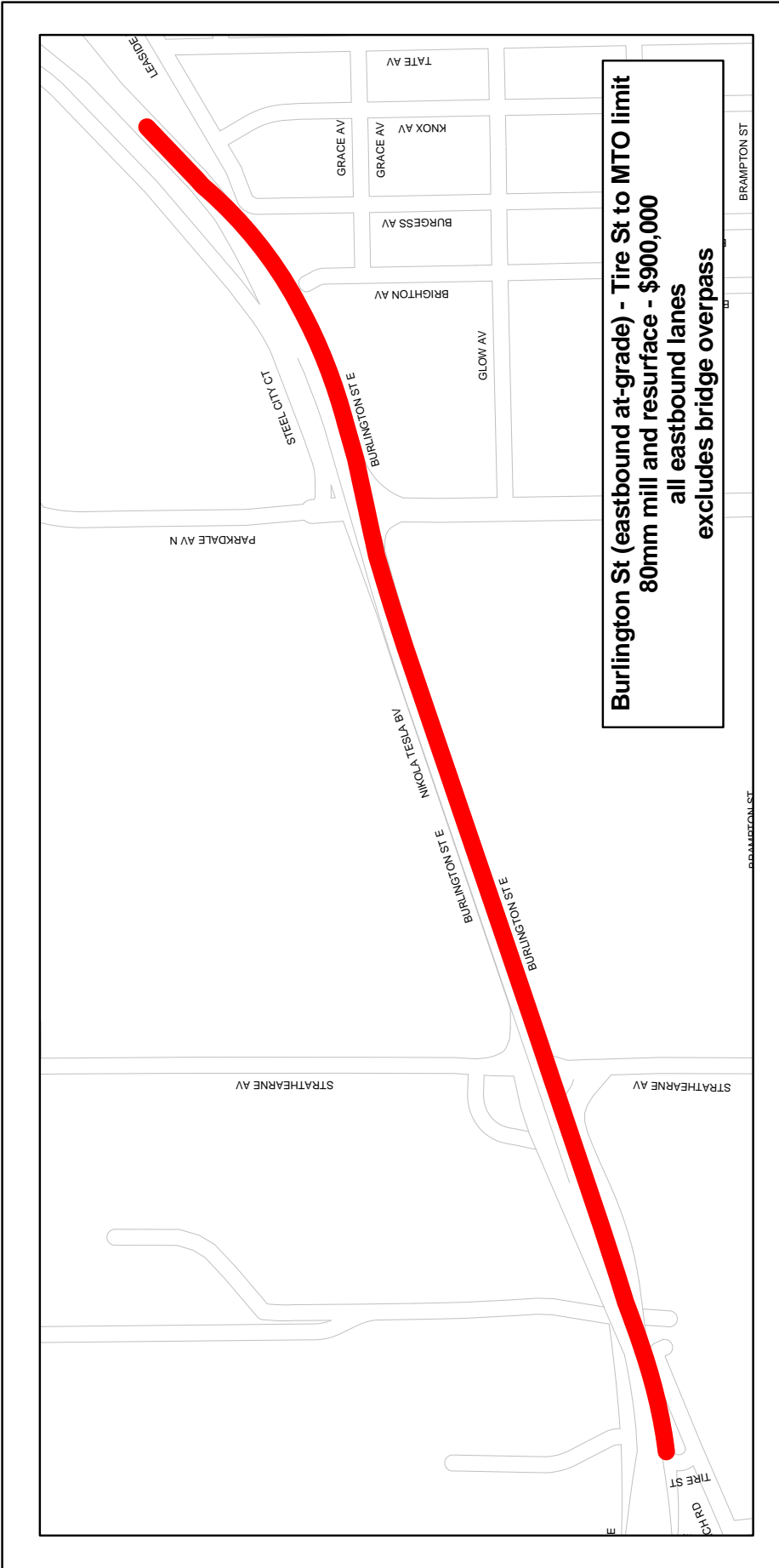
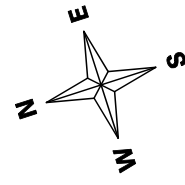
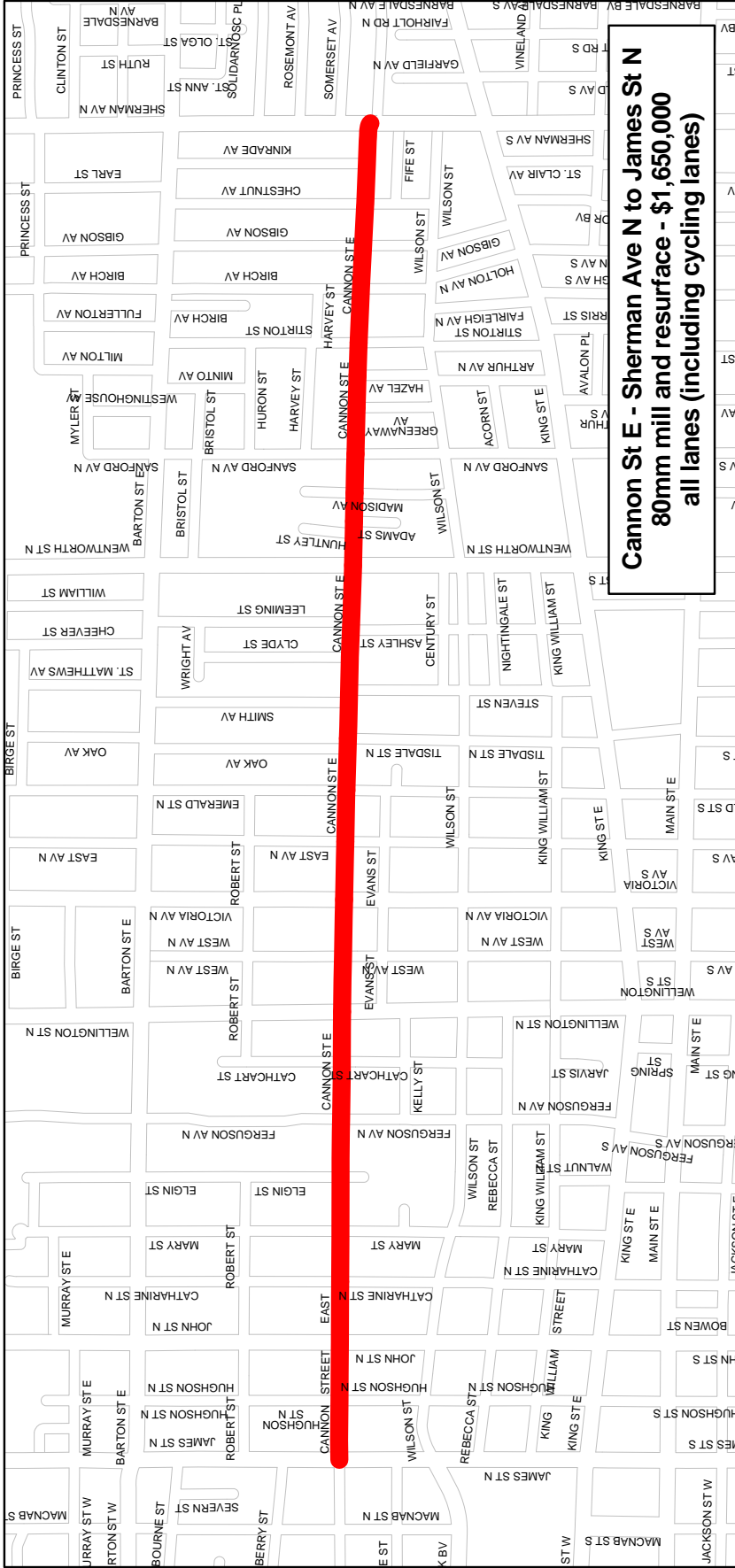


		<p>Burlington St - Sherman Ave N to Kenilworth Ave N</p> <p>Estimated Cost: \$2,400,000</p> <p>Note: All figures on this page are estimates only and are subject to change based on the field verification</p>
	<p>Location Map</p> <p>March 2018</p>	<p>Legend</p> <p>Priority Roads</p>



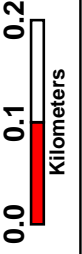
	<p>Burlington St - Tire St to MTO Limit</p>	<p>Location Map</p> <p>March 2018</p> <p>0.0 0.1 0.2 Kilometers</p>
<p>Estimated Cost: \$900,000</p>	<p>Note: All figures on this page are estimates only and are subject to change based on the field verification</p>	<p>Legend</p> <p> Priority Roads</p>



Cannon St E - Sherman Ave N to James St N

Location Map

March 2018



Estimated Cost: \$1,650,000

Note: All figures on this page are estimates only and are subject to change based on the field verification

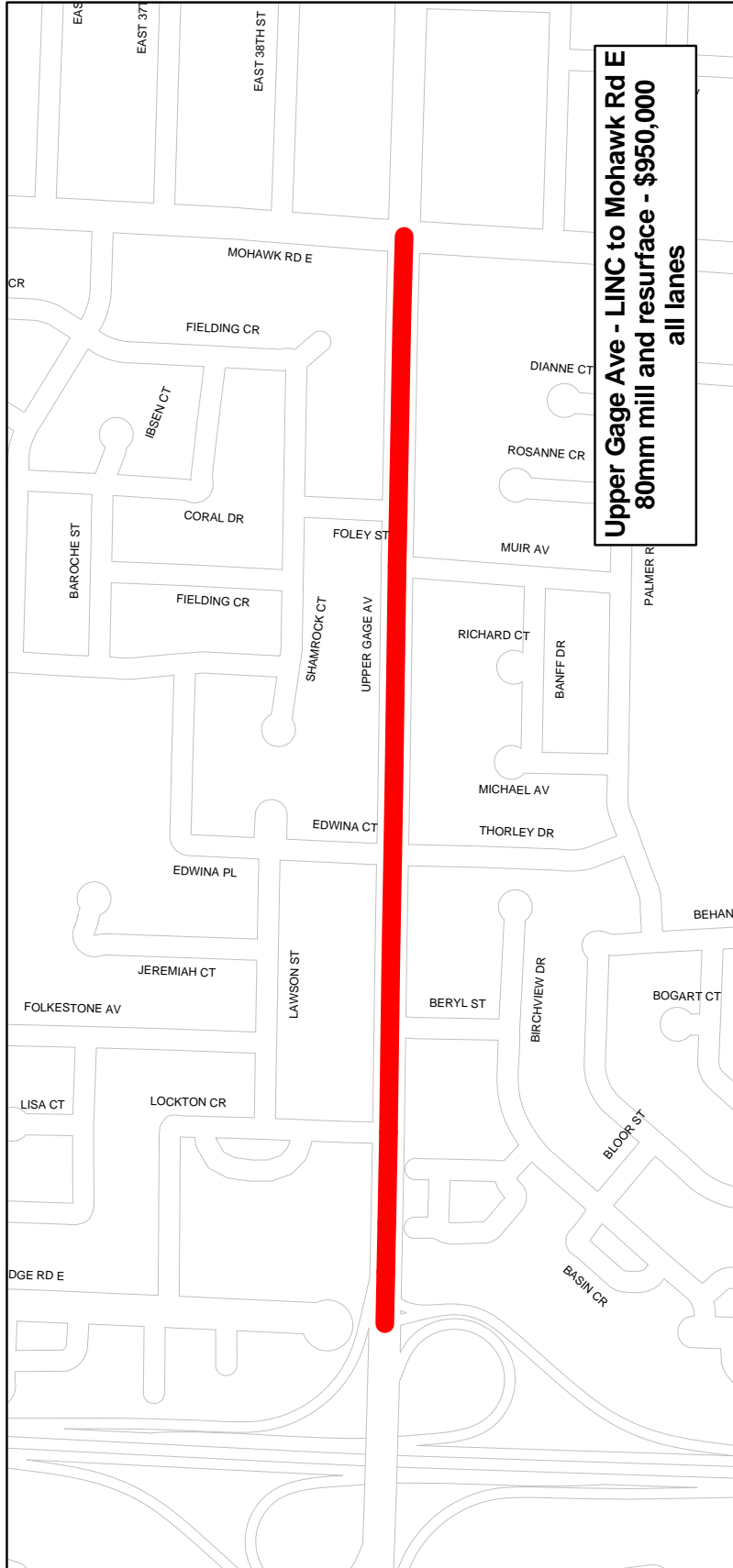


Hamilton
Public Works

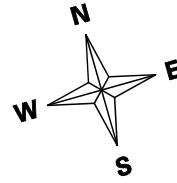
Legend

Priority Roads



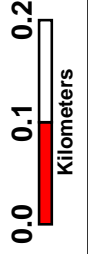


Upper Gage Ave - LINC to Mohawk Rd E
 80mm mill and resurface - \$950,000
 all lanes



Location Map

March 2018



Upper Gage Ave - LINC to Mohawk Rd E

Estimated Cost: \$950,000

Note: All figures on this page are estimates only and are subject to change based on the field verification



Hamilton
Public Works

Legend

Priority Roads

