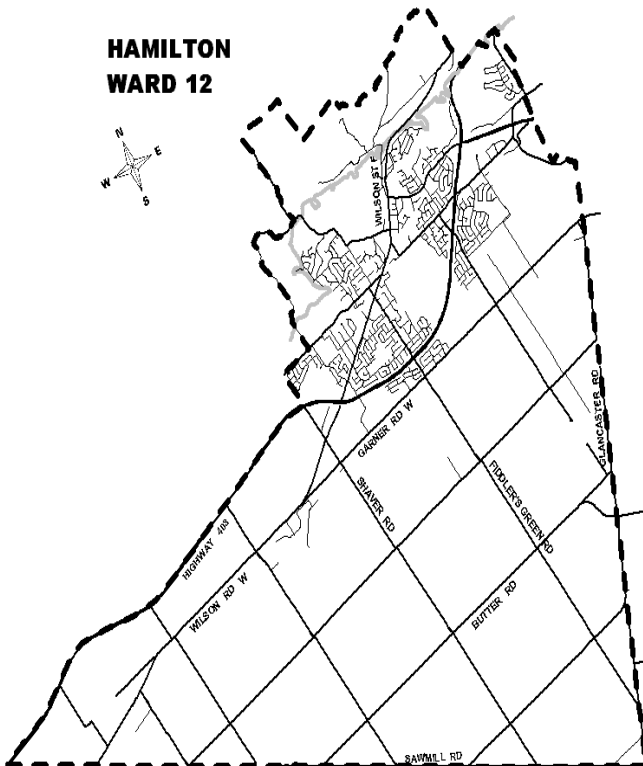


## KEY MAP

### HAMILTON WARD 12



## LOCATION PLAN

### PROPOSED STOP CONTROL:

### Ancaster Meadows Phase 2B

Roads and Traffic  
PUBLIC WORKS DEPARTMENT

## LEGEND



EXISTING STOP



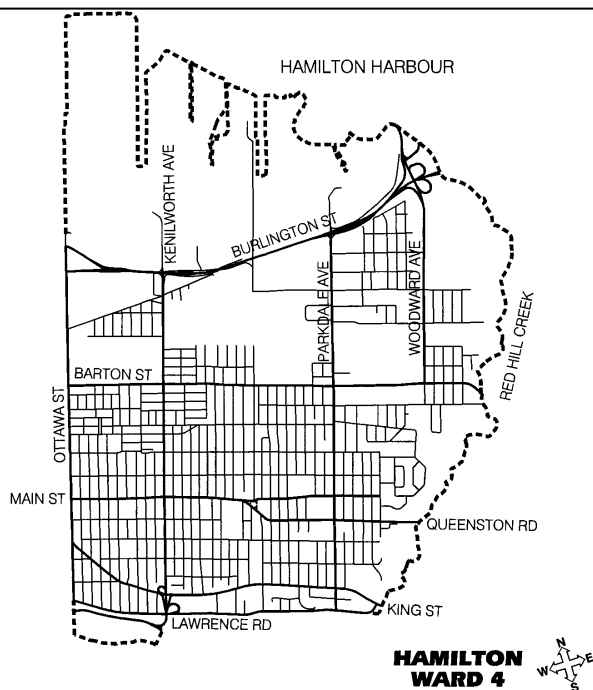
PROPOSED STOP

SCALE  
NOT TO SCALE

DATE  
May 14, 2018



### KEY MAP



### LOCATION PLAN

#### PROPOSED STOP CONTROL:

**Brunswick Street at Walmer Road  
Vansitmart Avenue at Brunswick Street  
Talbot Street at Vansitmart Avenue**

Roads and Traffic  
PUBLIC WORKS DEPARTMENT

### LEGEND

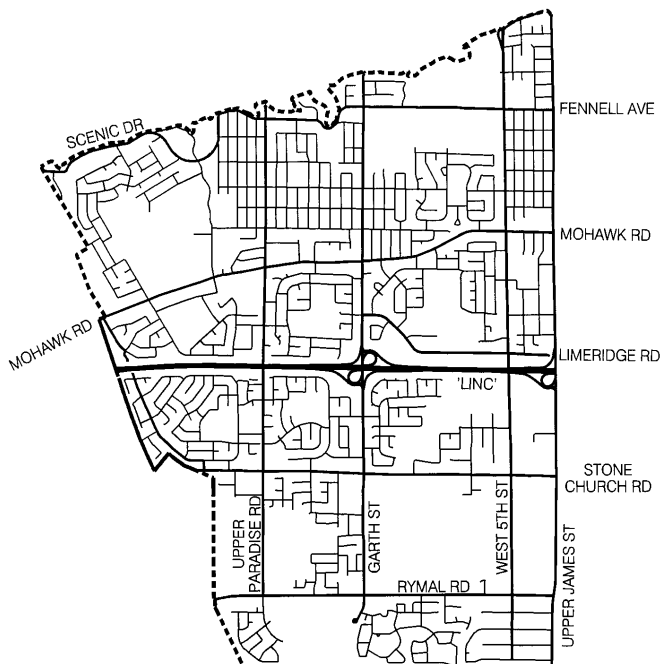
- EXISTING STOP
- STOP PROPOSED STOP

SCALE  
**NOT TO SCALE**

DATE  
**May 14, 2018**



### KEY MAP



**HAMILTON  
WARD 8**



### LOCATION PLAN

*PROPOSED STOP CONTROL:*

**Connell Crescent at Fortissimo Drive**

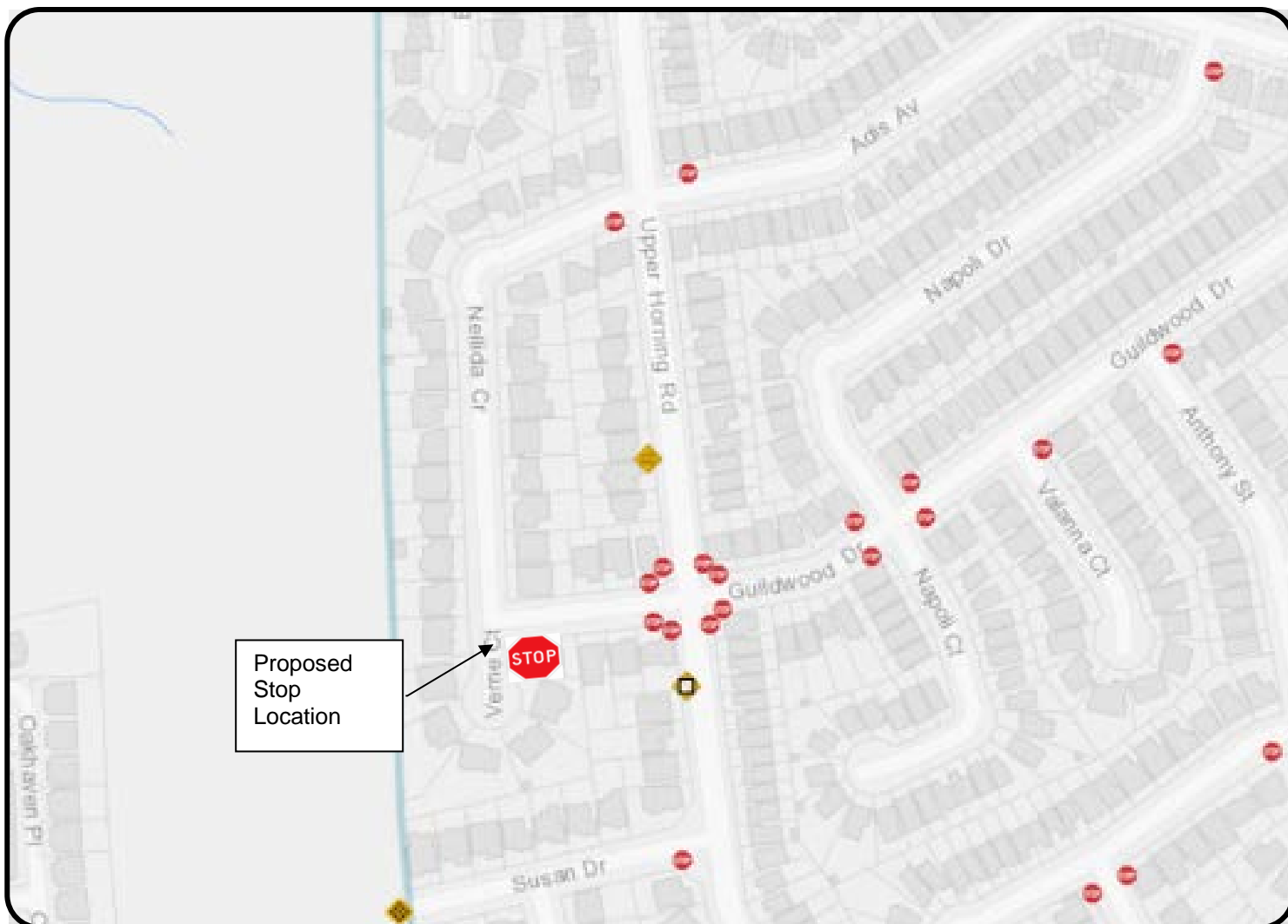
Roads and Traffic  
PUBLIC WORKS DEPARTMENT

### LEGEND

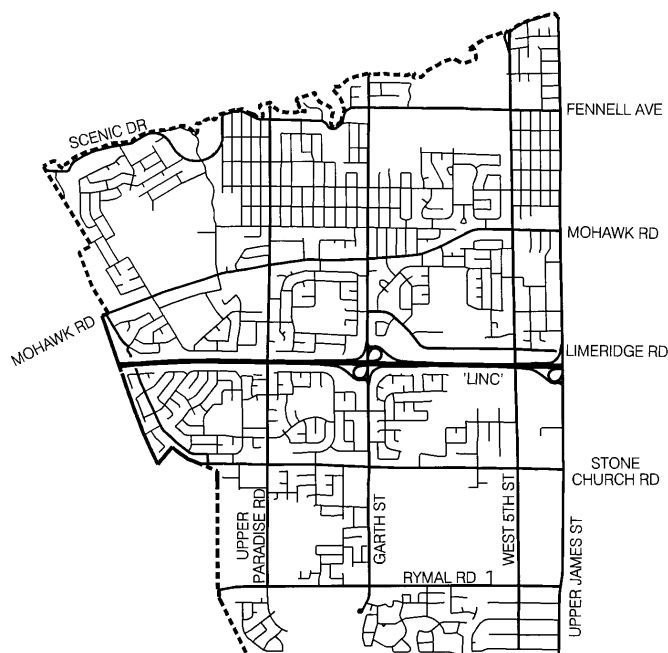
- EXISTING STOP
- STOP PROPOSED STOP

SCALE  
**NOT TO SCALE**

DATE  
**May 14, 2018**



### KEY MAP



**HAMILTON  
WARD 8**



### LOCATION PLAN

*PROPOSED STOP CONTROL:*

**Verne Court at Nellida Crescent**

Roads and Traffic  
PUBLIC WORKS DEPARTMENT

### LEGEND

- EXISTING STOP
- STOP PROPOSED STOP

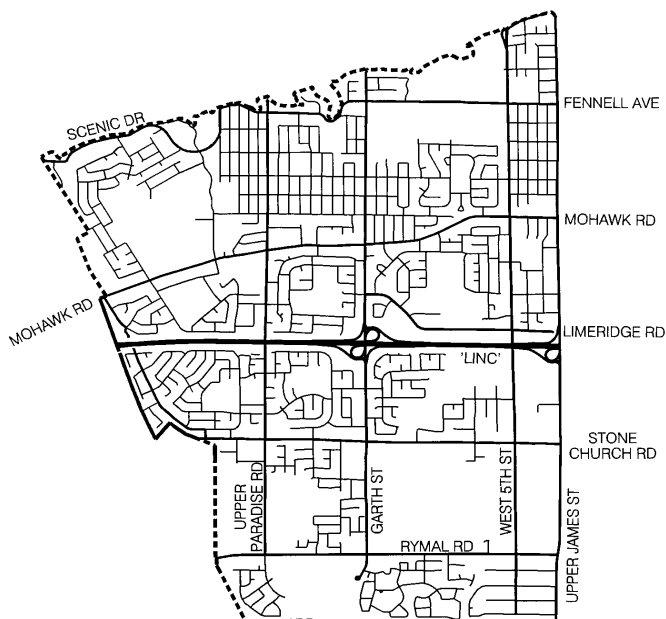
SCALE  
**NOT TO SCALE**

DATE  
**May 14, 2018**





### KEY MAP



**HAMILTON  
WARD 8**



### LOCATION PLAN

#### *PROPOSED STOP CONTROL:*

**Tampa Court at Sarasota Avenue  
Marriott Place at Sarasota Avenue  
Talisman Court at Sarasota Avenue**

Roads and Traffic  
PUBLIC WORKS DEPARTMENT

### LEGEND

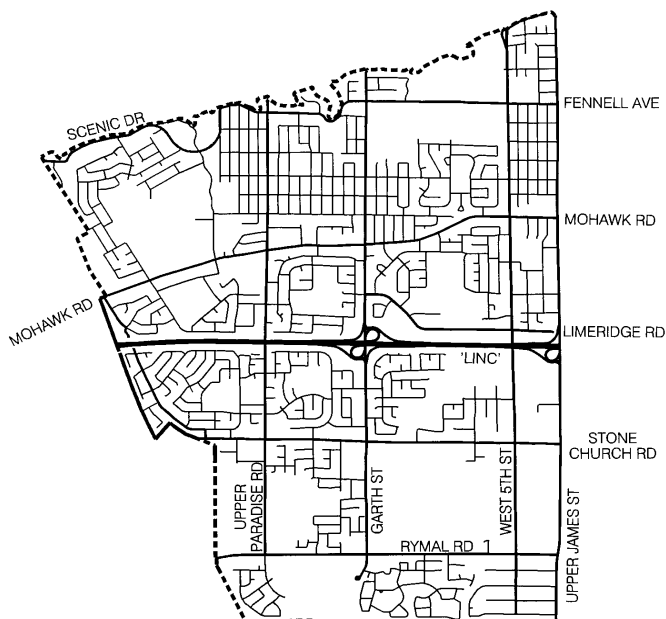
- EXISTING STOP
- STOP PROPOSED STOP

SCALE  
**NOT TO SCALE**

DATE  
**May 14, 2018**



### KEY MAP



**HAMILTON  
WARD 8**



### LOCATION PLAN

*PROPOSED STOP CONTROL:*

**Mountbatten Drive at Coralridge Court**

Roads and Traffic  
PUBLIC WORKS DEPARTMENT

### LEGEND

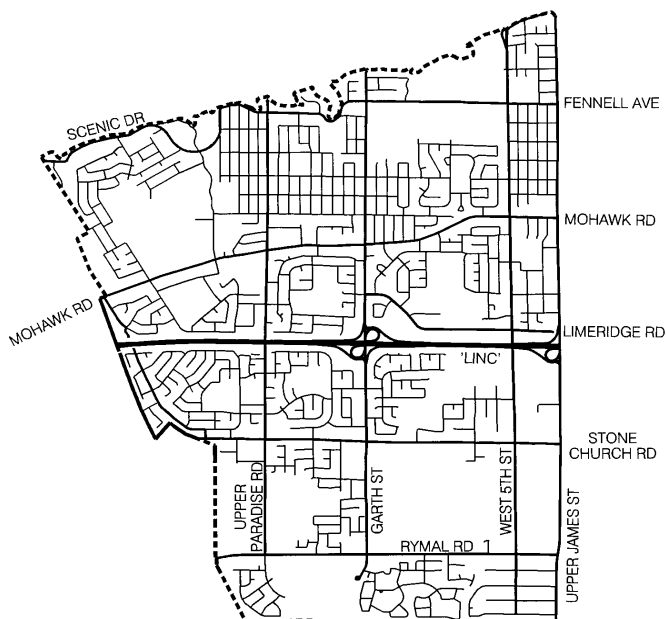
- EXISTING STOP
- STOP PROPOSED STOP

SCALE  
**NOT TO SCALE**

DATE  
**May 14, 2018**



### KEY MAP



**HAMILTON  
WARD 8**



### LOCATION PLAN

*PROPOSED STOP CONTROL:*

**Quarry Court at Hawkridge Avenue**

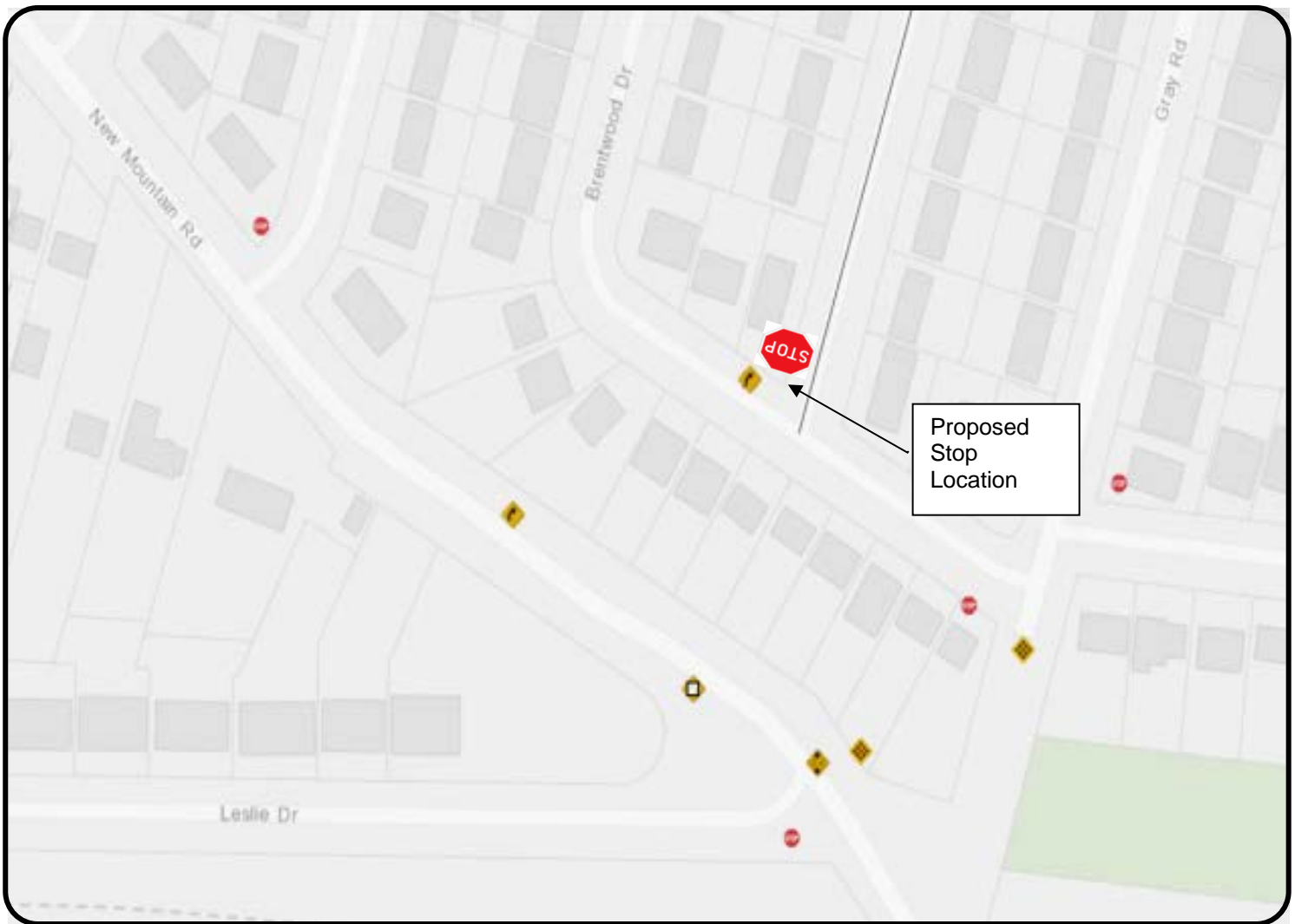
Roads and Traffic  
PUBLIC WORKS DEPARTMENT

### LEGEND

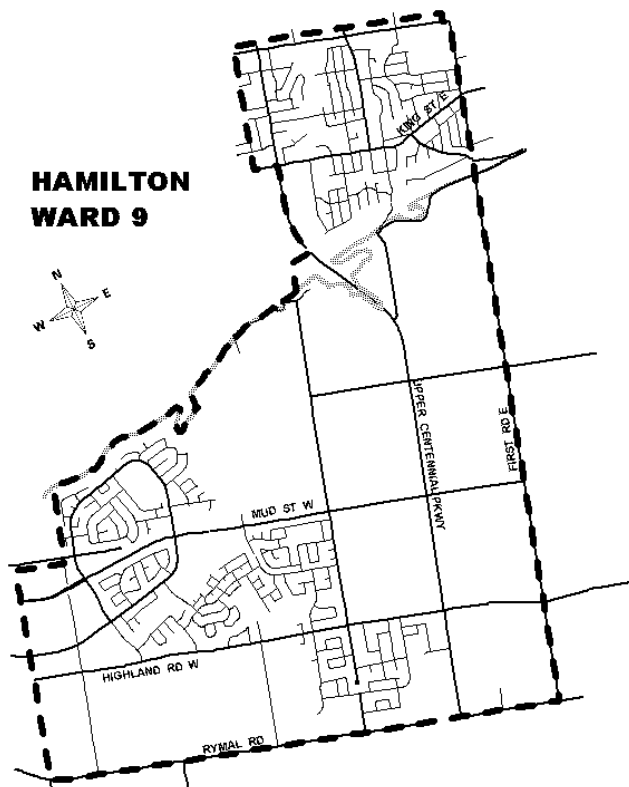
- EXISTING STOP
- STOP PROPOSED STOP

SCALE  
**NOT TO SCALE**

DATE  
**May 14, 2018**



### KEY MAP



### LOCATION PLAN

*PROPOSED STOP CONTROL:*

**Bonita Drive at Brentwood Drive**

Roads and Traffic  
PUBLIC WORKS DEPARTMENT

### LEGEND

- EXISTING STOP
- STOP PROPOSED STOP

SCALE  
**NOT TO SCALE**

DATE  
**May 14, 2018**