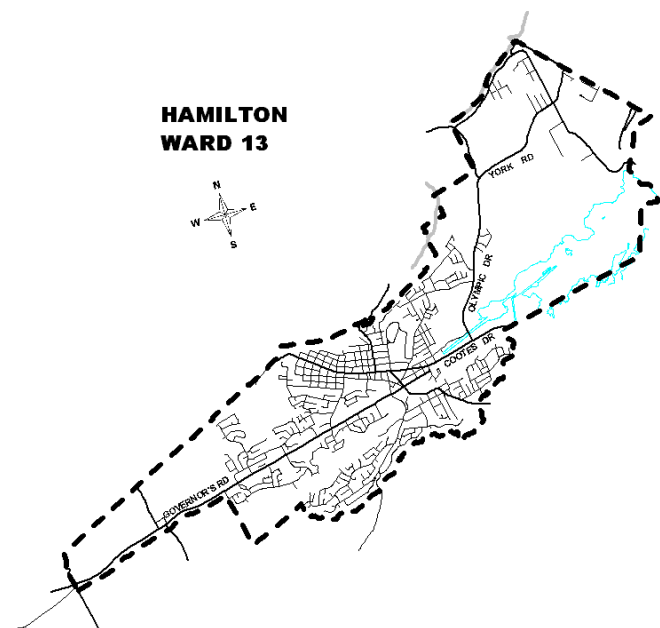


### KEY MAP



### LOCATION PLAN

*PROPOSED STOP CONTROL:*

**Chegwin St/McMurray Street at Hope Street**

Roads and Traffic  
PUBLIC WORKS DEPARTMENT

### LEGEND

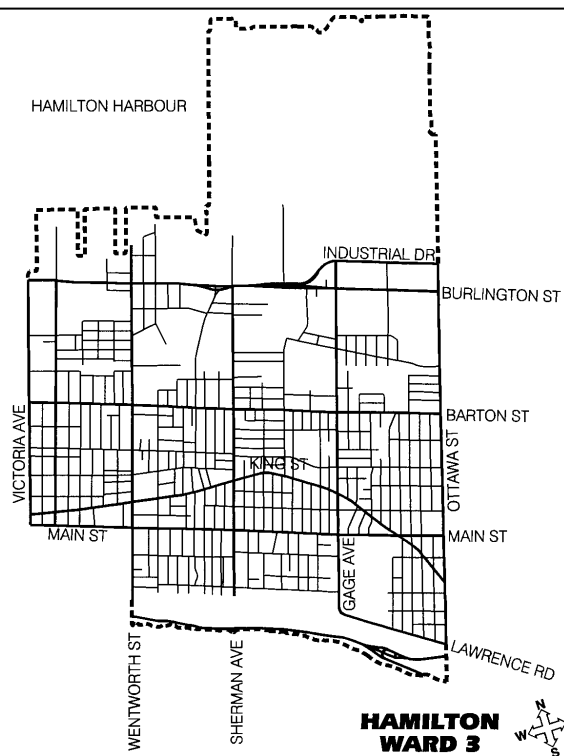
- EXISTING STOP
- STOP PROPOSED STOP

SCALE  
**NOT TO SCALE**

DATE  
**June 4, 2018**



### KEY MAP



**HAMILTON  
WARD 3**

### LOCATION PLAN

*PROPOSED STOP CONTROL:*

**Dunsmure Road at Fairholt Road**

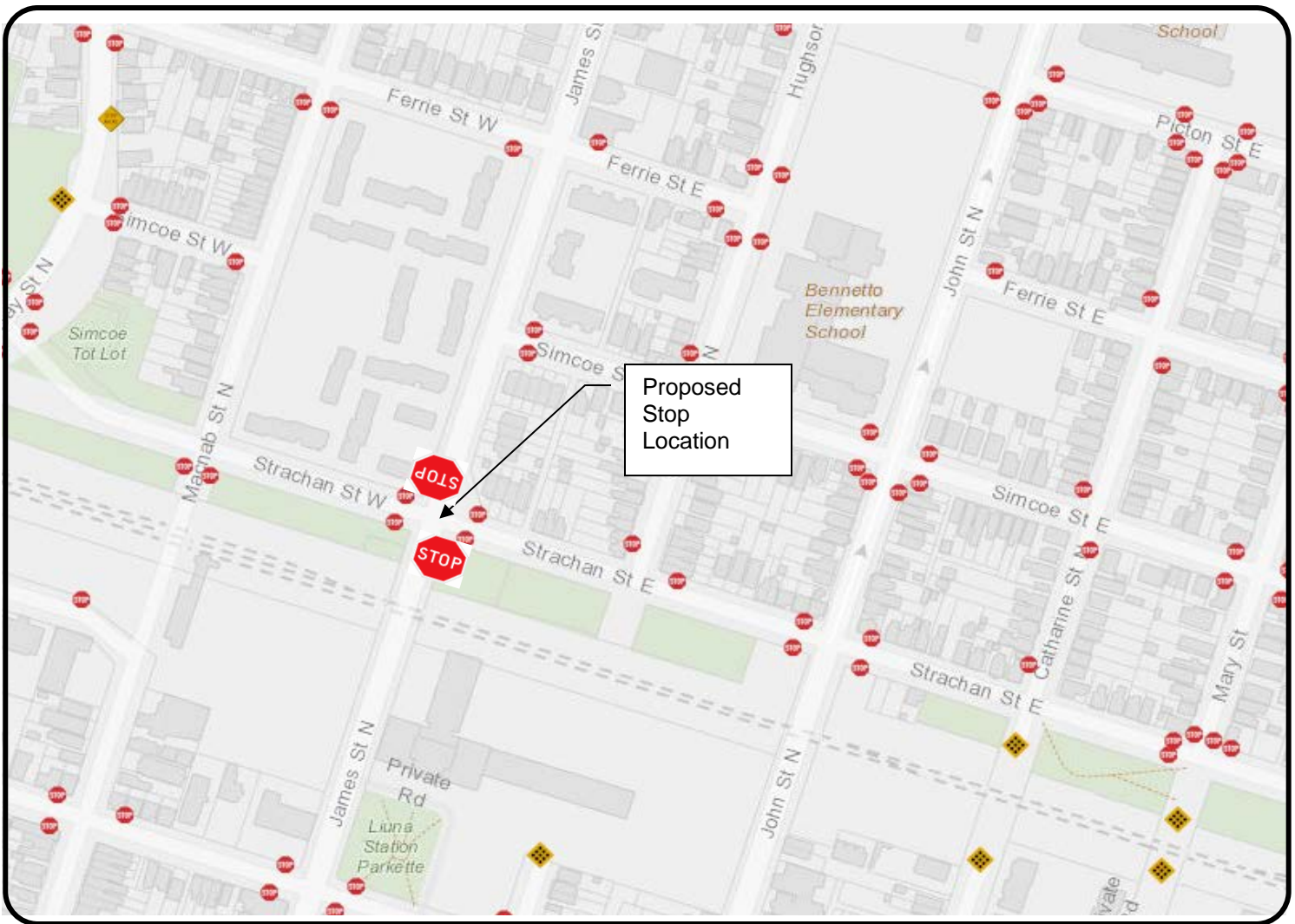
Roads and Traffic  
PUBLIC WORKS DEPARTMENT

### LEGEND

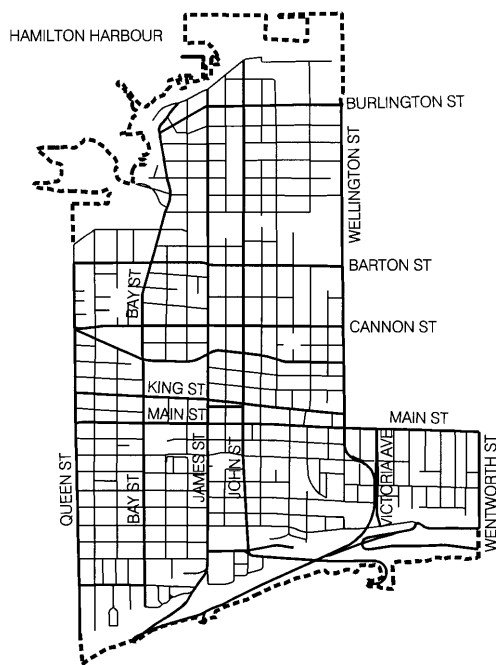
- EXISTING STOP
- STOP PROPOSED STOP

SCALE  
**NOT TO SCALE**

DATE  
**June 4, 2018**



### KEY MAP



**HAMILTON  
WARD 2**



### LOCATION PLAN

*PROPOSED STOP CONTROL:*

**James Street at Strachan Street**

Roads and Traffic  
PUBLIC WORKS DEPARTMENT

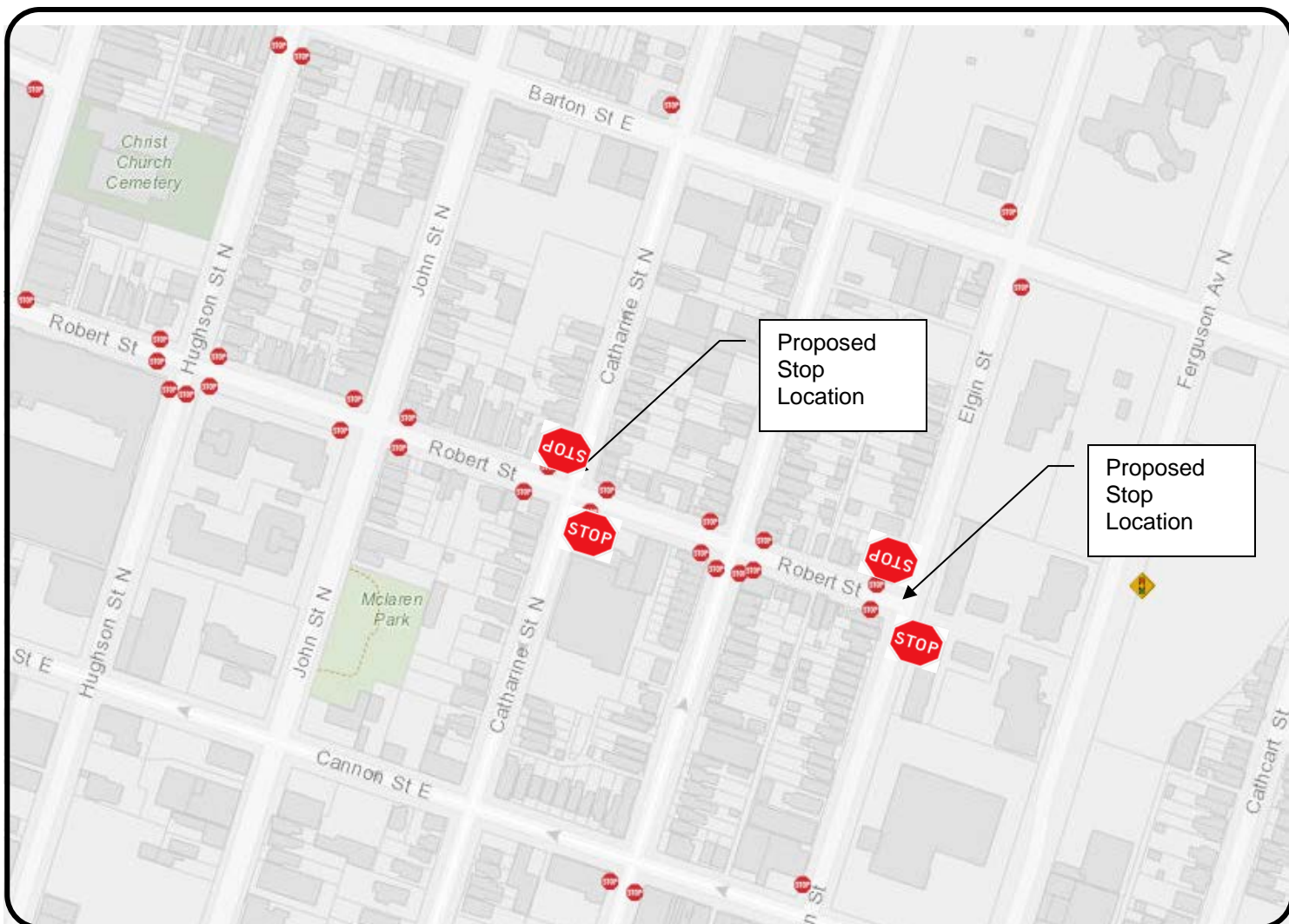
### LEGEND

- EXISTING STOP
- STOP PROPOSED STOP

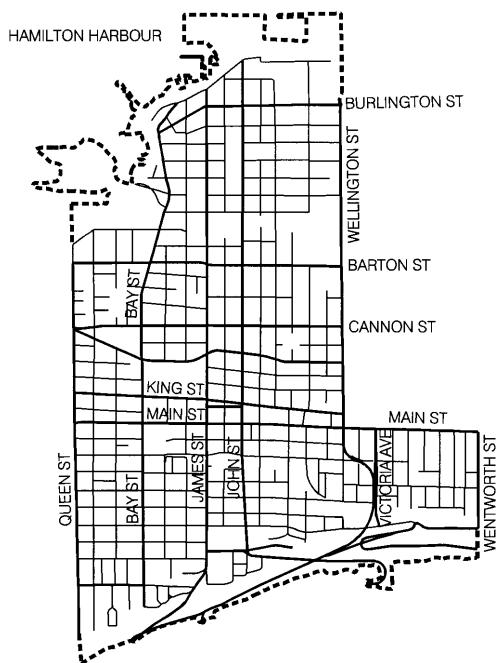
SCALE  
**NOT TO SCALE**

DATE  
**June 4, 2018**





## KEY MAP



**HAMILTON  
WARD 2**



## LOCATION PLAN

### PROPOSED STOP CONTROL:

**Catharine Street at Robert Street  
Elgin Street at Robert Street**

Roads and Traffic  
PUBLIC WORKS DEPARTMENT

## LEGEND

- EXISTING STOP
- STOP PROPOSED STOP

SCALE  
**NOT TO SCALE**

DATE  
**June 4, 2018**