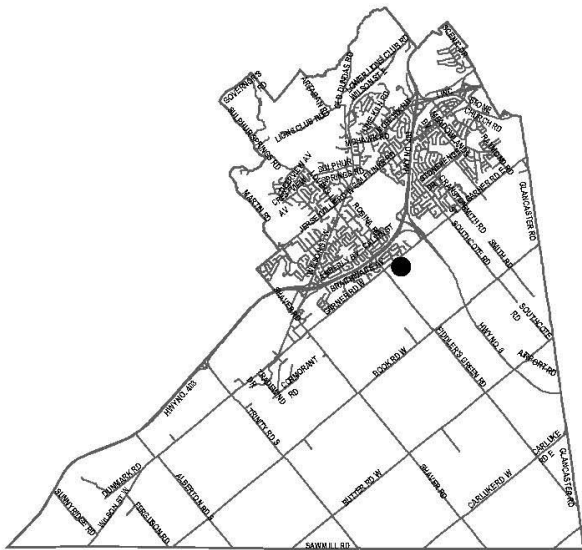



● Site Location



Key Map - Ward 12

N.T.S. 

Location Map



Hamilton

PLANNING AND ECONOMIC DEVELOPMENT DEPARTMENT

File Name/Number:
ZAC-17-068/ZAH-17-069/JHOPA-17-030

Date:
July 13, 2018


Appendix "A"

Scale:
N.T.S.

Planner/Technician:
MS/NB

Subject Property

70 Garner Road East

 **Block 1** - Change in zoning from Major Institutional (I3, 39, H37) Zone to Airport Prestige Business (M11, 697, H37, H104) Zone

 **Block 2** - Lands to remain under Major Institutional (I3, 39, H37) Zone