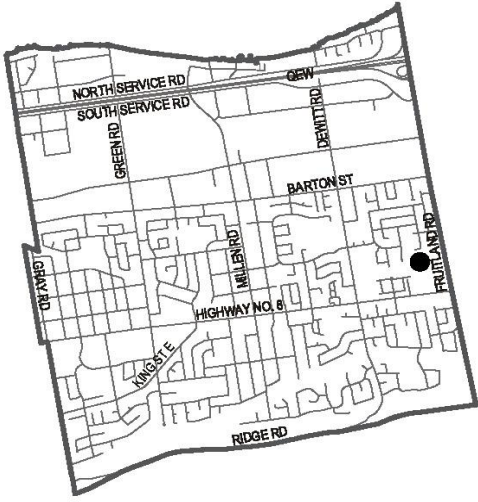



● Site Location



Key Map - Ward 10

N.T.S. 

Location Map



PLANNING AND ECONOMIC DEVELOPMENT DEPARTMENT

File Name/Number:
2012-086

Date:
June 19, 2015






Appendix "A"

Scale:
N.T.S.

Planner/Technician:
JH/VS

Subject Property

New Wind Mobile Cell Tower

-  **14-28 Sherwood Park Drive, Stoney Creek**
Survey 13-30-570-01-C (Reference plan to be registered prior to closing)
-  **Part 1** - For hydro access
-  **Part 2** - Tower/compound area
-  **Part 3** - Access to tower
-  Arena