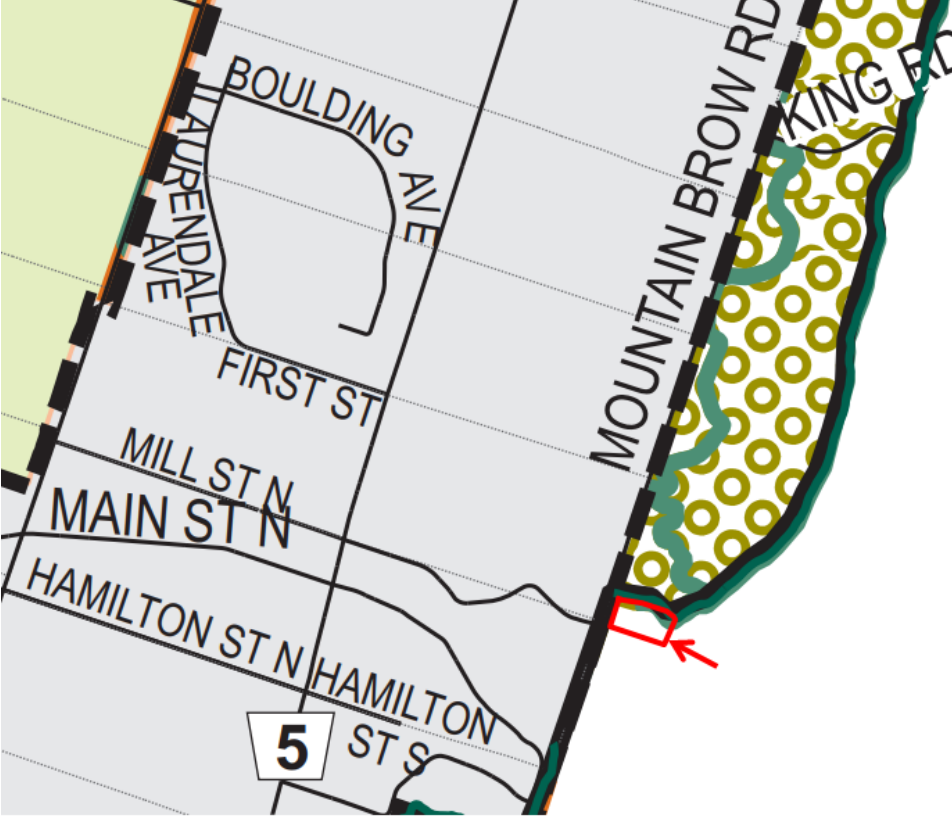
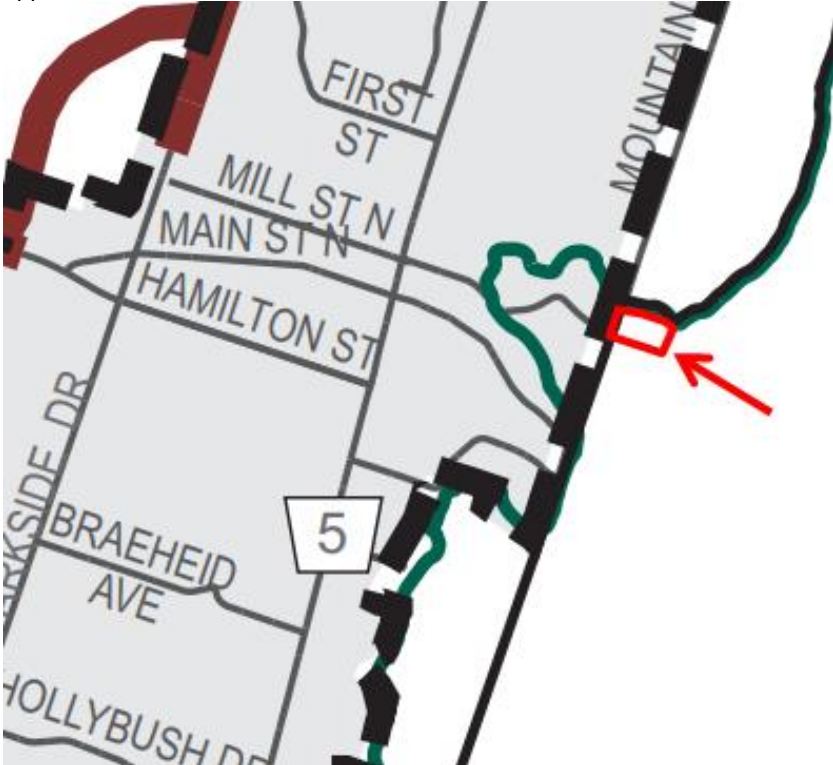


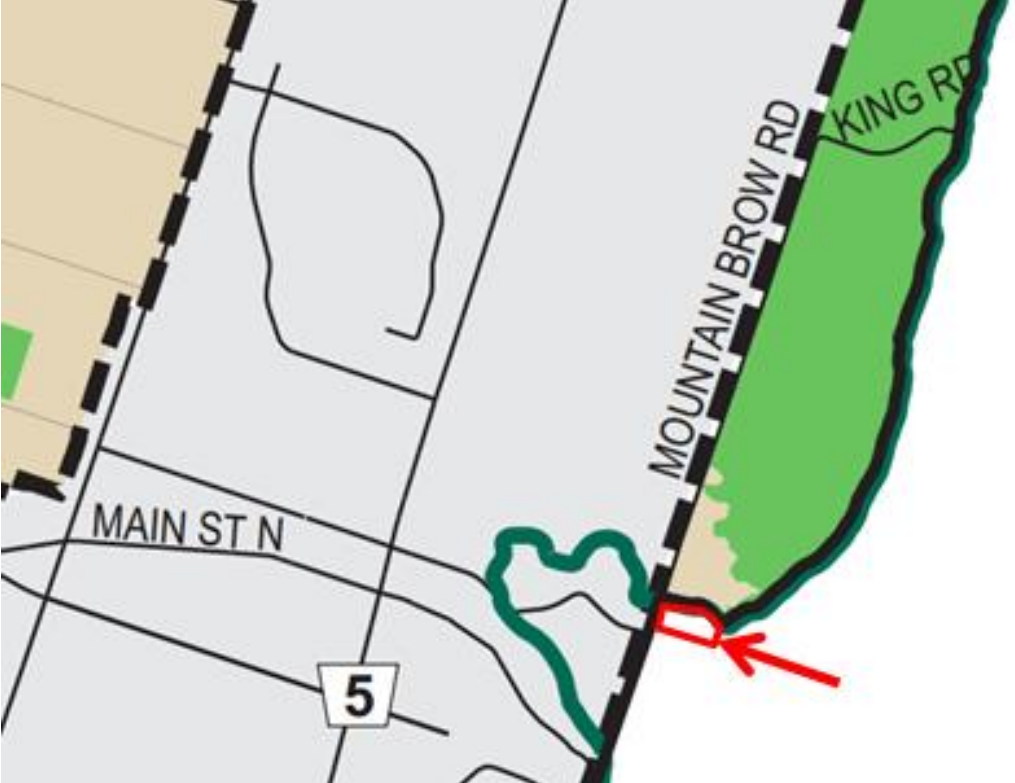
## Proposed Schedule, Appendix, and Map Amendments – RHOP All Volumes

Schedule / Map Number	Proposed Changes	Why Change is Required
<p>Volume 1, Schedule A – Provincial Plans</p>	<p>Add lands to Municipal Boundary Add lands to Niagara Escarpment Plan Boundary Designate lands as “Protection Area” and “Natural Area”</p> 	<p>Lands were inadvertently omitted from Municipal Boundary. Lands fall within Niagara Escarpment Plan Area and are designated “Protection Area” and “Natural Area” in the Niagara Escarpment Plan.</p> <p>340 Mountain Brow Road, 2000 Waterdown Road, a portion of 342, 344, and 348 Mountain Brow Road, and a large municipal road allowance are to be included in these boundaries.</p>

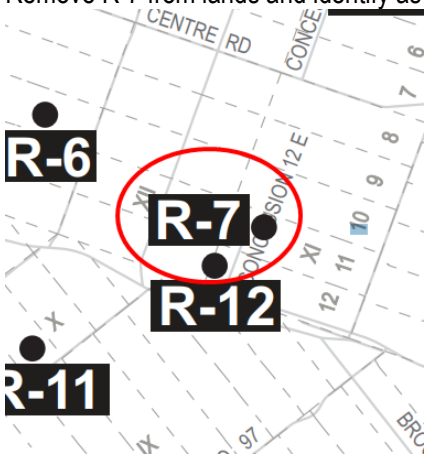
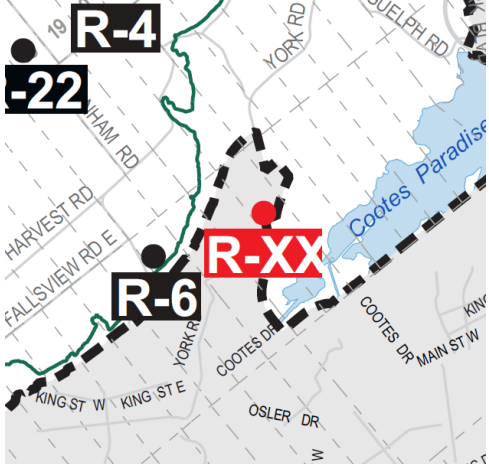
## Proposed Schedule, Appendix, and Map Amendments – RHOP All Volumes

Schedule / Map Number	Proposed Changes	Why Change is Required
<p>Volume 1 - Schedule C – Functional Road Classification, Schedule F – Airport Influence Area, Appendix A – Parks Classification, Appendix C-1 – Non Renewable Resources – Gas and Petroleum Wells, Schedule D – Noise Exposure Forecast Contours and Primary Airport Zoning Regulations</p> <p>Volume 3, Map A – Special Policy Areas and Appendix A – Site Specific Area Key Map</p>	<p>Add lands to Municipal Boundary and Niagara Escarpment Plan Boundary for all schedules and appendices, as follows:</p> 	<p>Lands were inadvertently omitted from Municipal Boundary. Lands fall within Niagara Escarpment Plan Area and are designated “Protection Area” and “Natural Area” in the Niagara Escarpment Plan.</p> <p>340 Mountain Brow Road, 2000 Waterdown Road, a portion of 342, 344, and 348 Mountain Brow Road, and a large municipal road allowance are to be included in these boundaries.</p>

## Proposed Schedule, Appendix, and Map Amendments – RHOP All Volumes

Schedule / Map Number	Proposed Changes	Why Change is Required
<p>Volume 1, Schedule D – Rural Land Use Designations</p>	<p>Add lands to Municipal Boundary Add lands to Niagara Escarpment Plan Boundary Designate lands as “Rural”</p> 	<p>Lands were inadvertently omitted from Municipal Boundary. Lands fall within Niagara Escarpment Plan Area and are designated “Protection Area” and “Natural Area” in the Niagara Escarpment Plan.</p> <p>340 Mountain Brow Road, 2000 Waterdown Road, a portion of 342, 344, and 348 Mountain Brow Road,, and a large municipal road allowance are to be included in these boundaries.</p>

## Proposed Schedule, Appendix, and Map Amendments – RHOP All Volumes

Schedule / Map Number	Proposed Changes	Why Change is Required
<p>Volume 3, Appendix A – Site Specific Area Key Map</p>	<p>Remove R-7 from lands and identify as R-28</p>  <p>The map shows a grid of roads including Centre Rd, Concession 12 E, and Concession 12 W. Zoning areas are labeled R-6, R-7, R-11, and R-12. R-7 is highlighted with a red circle.</p>	<p>58 12<sup>th</sup> Concession Road East, Flamborough</p> <p>Numbering error at time of adoption.</p>
<p>Volume 3, Appendix A – Site Specific Area Key Map</p>	 <p>The map shows a residential area with roads like Harvest Rd, Fallsview Rd E, York Rd, and Cootes Dr. Zoning areas R-4, R-22, R-6, and R-XX are shown. A red dot is placed on York Rd near Cootes Paradise.</p>	<p>296 York Road, Dundas</p> <p>Policy C.5.3.2 only permits a connection to municipal services for a property on an urban-rural boundary road which is designated Agriculture, Rural or Specialty Crop. Because this property is designated Open Space, the site specific is required.</p>