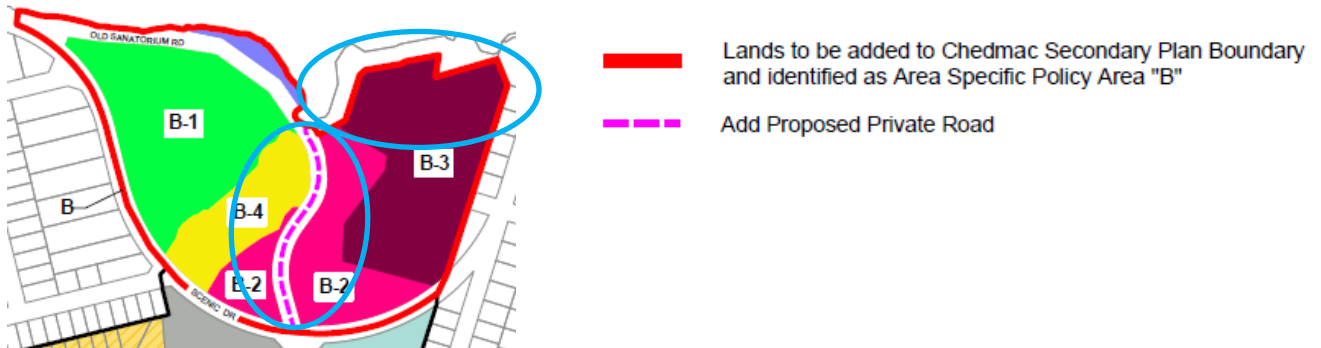
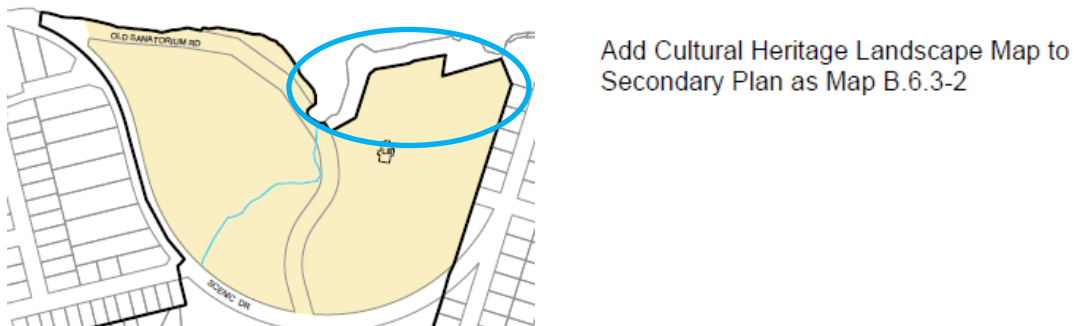


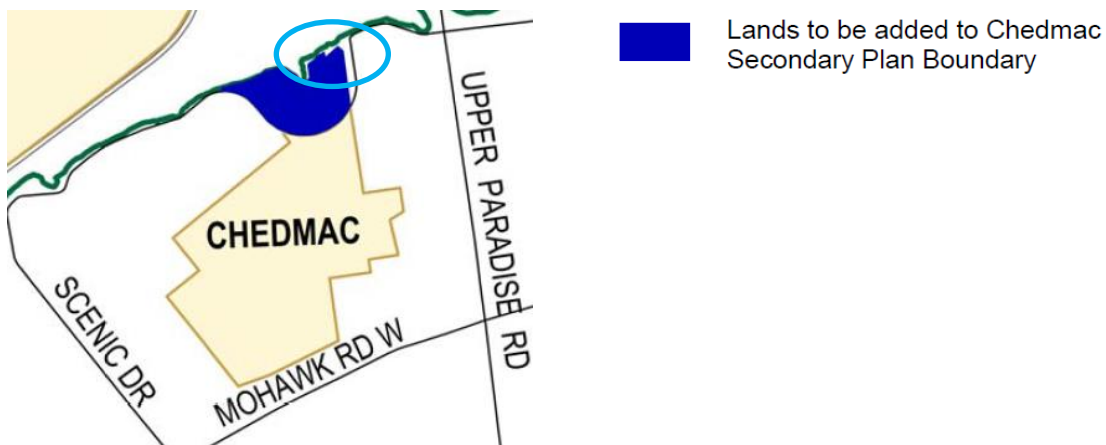
Volume 2, Map B.6.3-1 – Chedmac Secondary Plan – Land Use Plan  
(UHOPA No. 109, Appendix W)



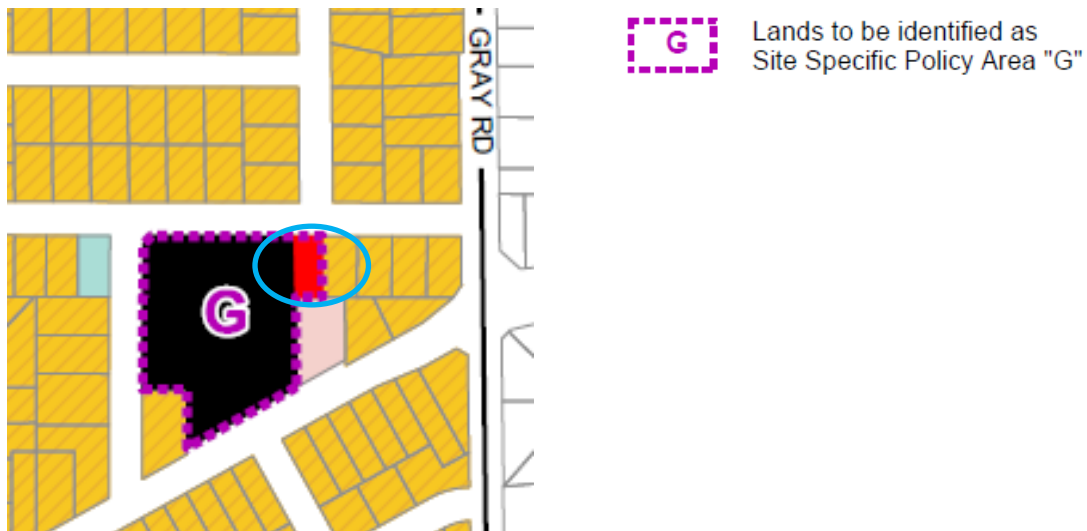
Volume 2, Map B.6.3-2 – Chedmac Secondary Plan – Cultural Heritage Landscapes  
(UHOPA No. 109, Appendix X)



Volume 2, Appendix A – Secondary Plan Index  
(UHOPA No. 109, Appendix FF)



Volume 2, Map B.7.2-1 – Old Town Secondary Plan  
(UHOPA No. 109, Appendix Z)



Volume 3, Map 2 – Urban Site Specific Key Map  
(UHOPA No. 109, Appendix HH)

