

Appendix C
DRAFT Amendment No. ____
to the Urban Hamilton Official Plan

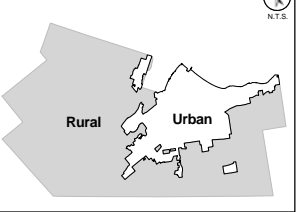
Key Hydrologic Feature Streams to be removed from Detailed Natural Heritage Features Key Hydrologic Feature Streams

(Lands located north of Highway No. 6 and east of Parkside Drive in Flamborough Power Centre)

Date:
April 12, 2018

Revised By:
AB/NB

Reference File No.:
OPA-U-____(F)



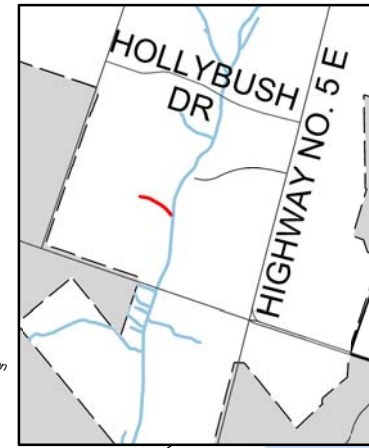
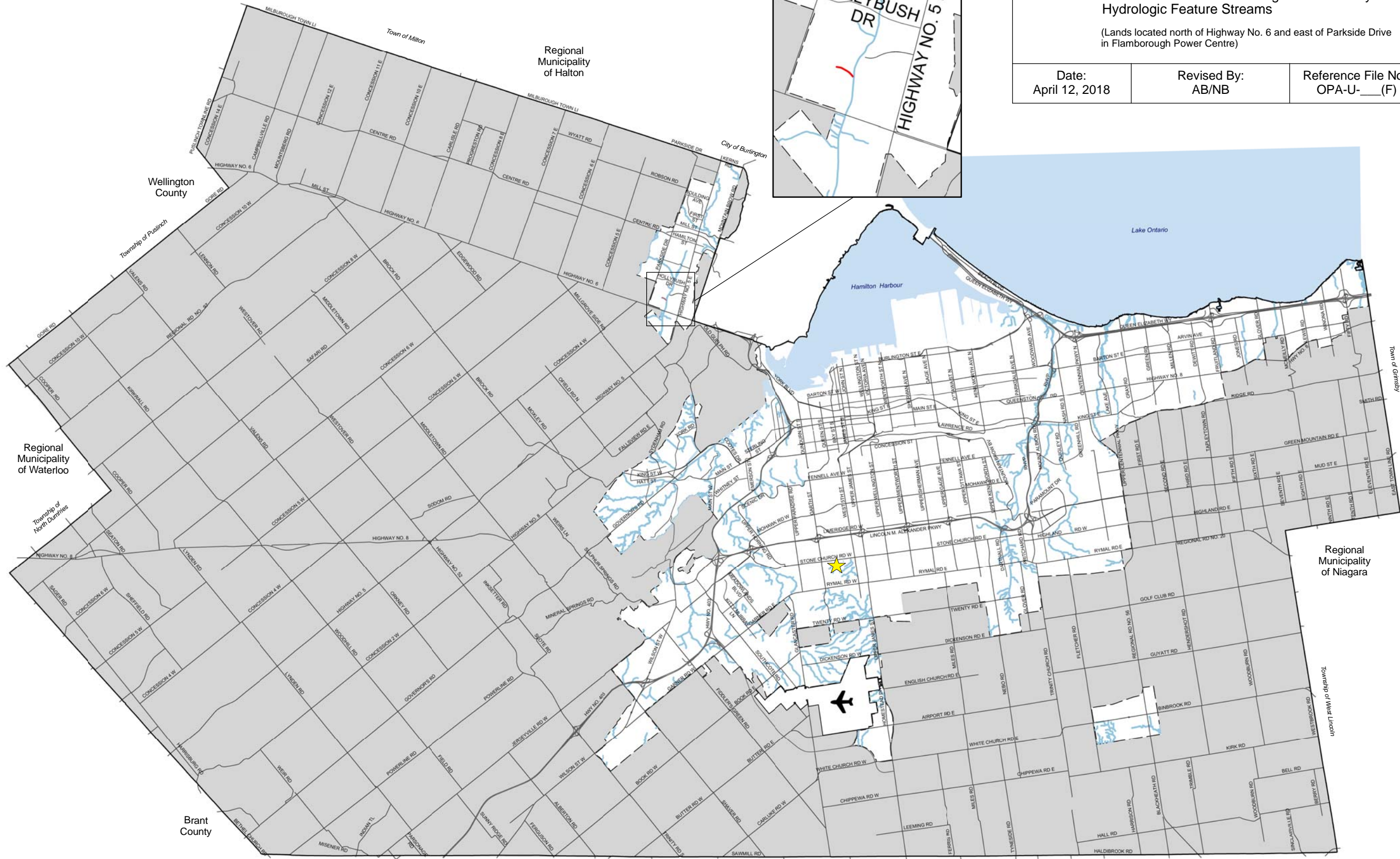
Note: For Rural Detailed Natural Heritage Features refer Schedule B-8 of the Rural Hamilton Official Plan.

APPEAL

The southern urban boundary that generally extends from Upper Centennial Parkway and Mud Street East in the east, following the hydro corridor and encompassing the Red Hill Business Park to Upper James Street remains under appeal - see illustration on Schedules E and E-1, Volume 1.

★ Lands Under Appeal

- 305 Stone Church Road W



Legend

- Key Hydrologic Feature Streams
- Other Features
 - Rural Area
 - John C. Munro Hamilton International Airport
 - Niagara Escarpment
 - Urban Boundary
 - Municipal Boundary

Council Adopted: July 9, 2009
Ministerial Approval: March 16, 2011
Effective Date: August 16, 2013

Urban Hamilton Official Plan
Schedule B-8
Detailed Natural Heritage Features
Key Hydrologic Feature
Streams