


● Site Location



Key Map - Ward 1

N.T.S. 

## Location Map



PLANNING AND ECONOMIC DEVELOPMENT DEPARTMENT

File Name/Number:  
ZAC-16-029/UHOPA-16-011

Date:  
August 9, 2018


Appendix "A"


Scale:  
N.T.S.

Planner/Technician:  
AL/NB

### Subject Property

925 Main Street West & 150 Longwood Road South

 **Block 1** - Lands to be added to Zoning By-law No. 05-200 and zoned as a Transit Oriented Corridor Mixed Use Medium Density (TOC1, 703, H31) Zone

 **Block 2** - Lands to be added to Zoning By-law No. 05-200 and zoned as Conservation / Hazard Land (P5, 703) Zone