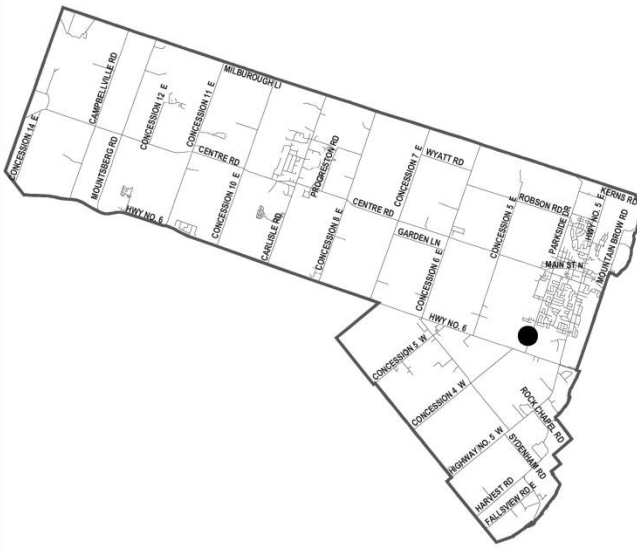


● Site Location



Key Map - Ward 15

N.T.S.

Location Map



Hamilton

PLANNING AND ECONOMIC DEVELOPMENT DEPARTMENT

File Name/Number:
ZAC-15-039 / 25T-201507

Date:
May 11, 2018






Appendix "A"

Scale:
N.T.S.

Planner/Technician:
GM/AL

Subject Property

56, 74, 78, 90, 96 Parkside Drive & 546 Highway No. 6

-  **Block 1** - Change in zoning from Prestige Business Park (M3, 437) Zone to Conservation / Hazard Land (P5) Zone
-  **Block 2** - Change in zoning from General Business Park (M2) Zone to Conservation / Hazard Land (P5) Zone
-  **Block 3** - Change in zoning from Prestige Business Park (M3, 388) Zone to Conservation/Hazard Land (P5) Zone
-  **Block 4** - Change in zoning from Prestige Business Park (M3) Zone to Prestige Business Park (M3, 437) Zone
-  Additional Subject Lands