

KEY MAP



HAMILTON
MAP 12

LOCATION PLAN

PROPOSED STOP CONTROL:

Raymond Road at Sutherland Crescent

Roads and Traffic Division
PUBLIC WORKS DEPARTMENT

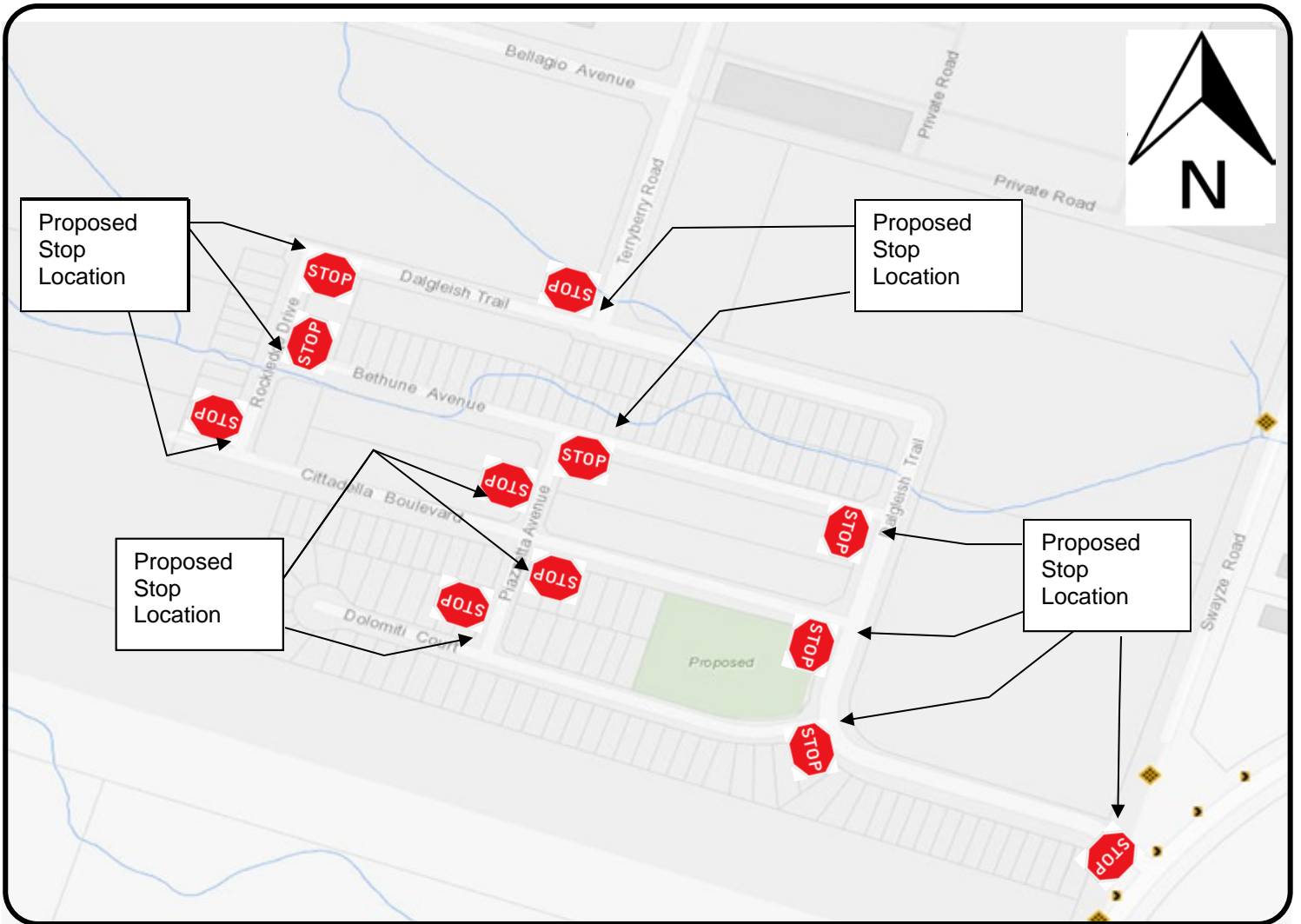
LEGEND

● EXISTING STOP

STOP PROPOSED STOP

SCALE
NOT TO SCALE

DATE
Dec 10, 2018



KEY MAP



LOCATION PLAN

PROPOSED STOP CONTROL:

Summit Park Phase 10


Roads and Traffic Division
PUBLIC WORKS DEPARTMENT

LEGEND

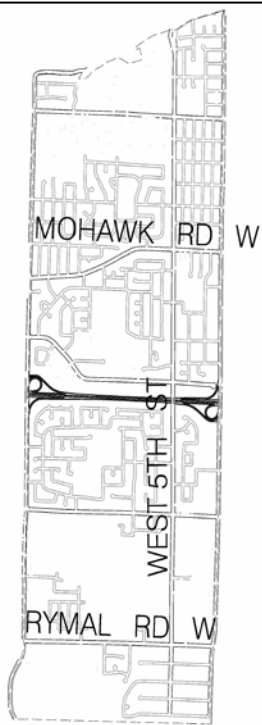
- EXISTING STOP
- PROPOSED STOP

SCALE
NOT TO SCALE

DATE
Dec 10, 2018



KEY MAP



**HAMILTON
WARD 8** 



LOCATION PLAN

PROPOSED STOP CONTROL:

Nellida Crescent at Verne Court

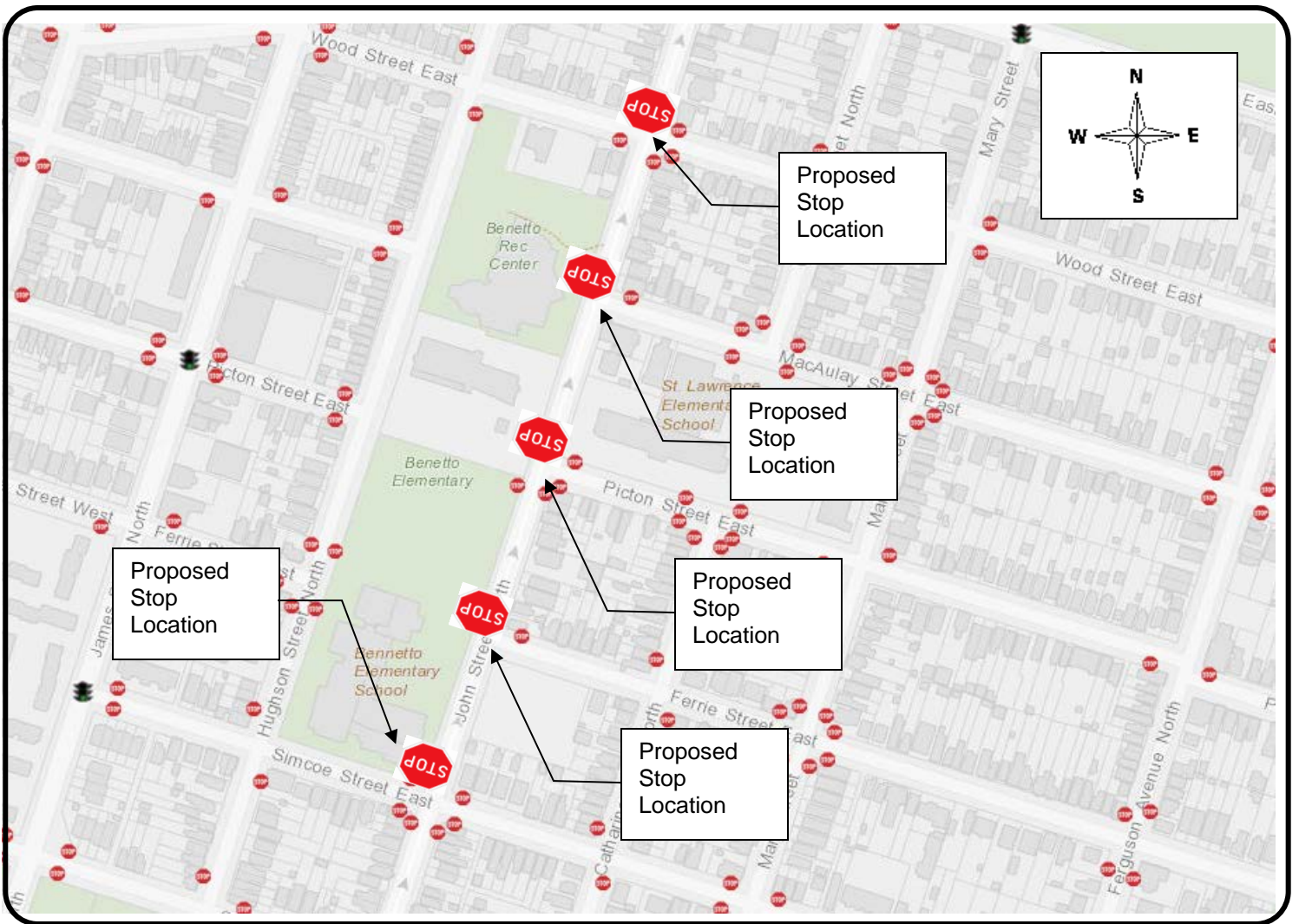
Roads and Traffic Division
PUBLIC WORKS DEPARTMENT

LEGEND

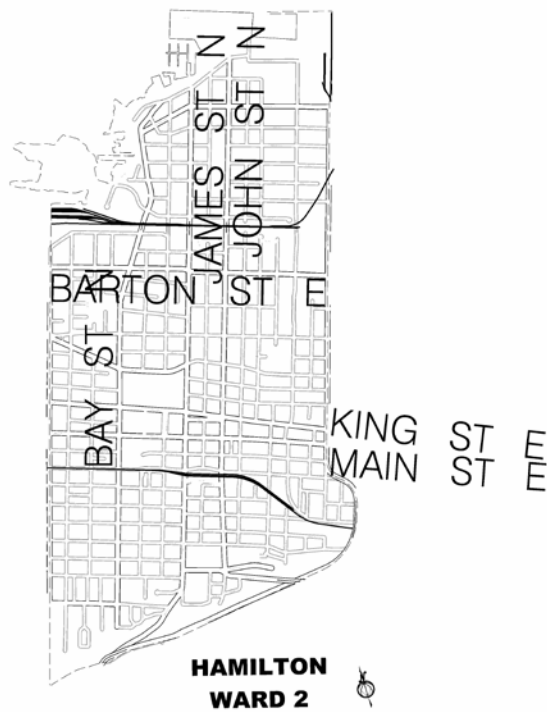
-  EXISTING STOP
-  PROPOSED STOP

SCALE
NOT TO SCALE

DATE
Dec 10, 2018



KEY MAP



**HAMILTON
WARD 2**

LOCATION PLAN

PROPOSED STOP CONTROL:
John Street at Wood Street
John Street at Macaulay Street
John Street at Picton Street
John Street at Ferrie Street
John Street at Simcoe Street

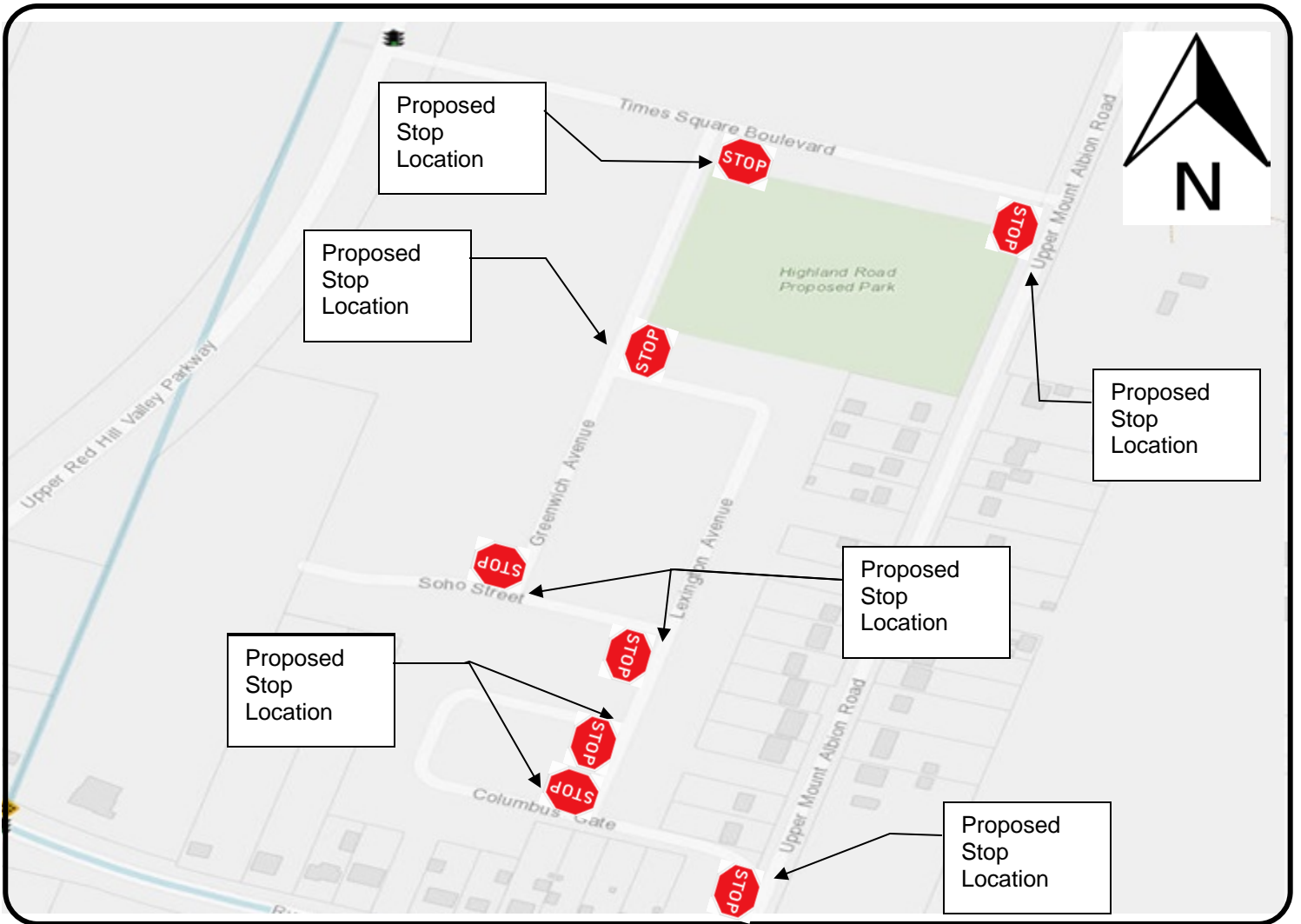
Roads and Traffic Division
 PUBLIC WORKS DEPARTMENT

LEGEND

- EXISTING STOP
- PROPOSED STOP

SCALE
NOT TO SCALE

DATE
Dec 10, 2018



KEY MAP



LOCATION PLAN

PROPOSED STOP CONTROL:

Central Park

Roads and Traffic Division
PUBLIC WORKS DEPARTMENT

LEGEND

- EXISTING STOP
- PROPOSED STOP

SCALE
NOT TO SCALE

DATE
Dec 10, 2018