

WELCOME TO THE CITY OF HAMILTON

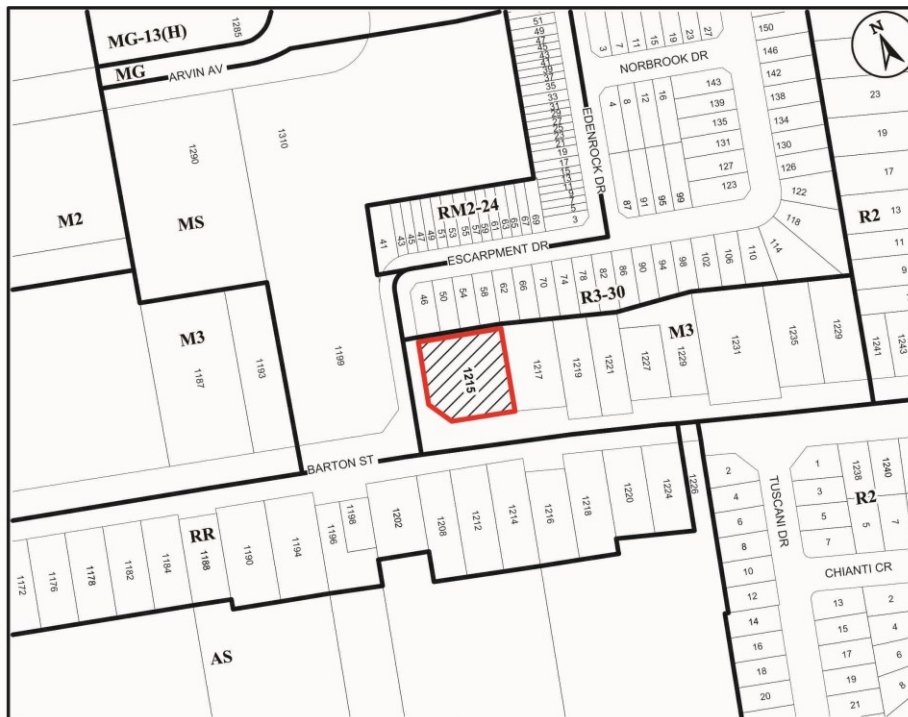
PLANNING COMMITTEE

December 11, 2018

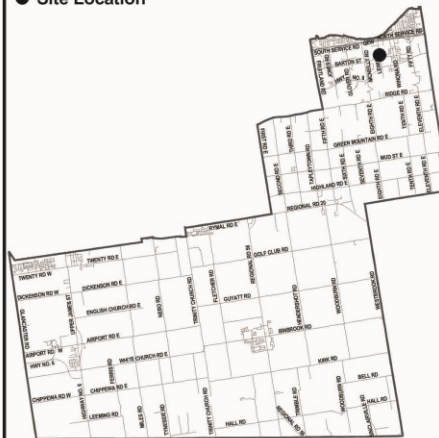
PED18233 – (ZAC-17-009)

Zoning By-law Amendment for Lands Located at 1215 Barton Street,
Stoney Creek.

Presented by: Melanie Schneider



● Site Location



Key Map - Ward 11

N.T.S.

Location Map



Hamilton

PLANNING AND ECONOMIC DEVELOPMENT DEPARTMENT

File Name/Number:
ZAC-17-009

Date:
January 12, 2017

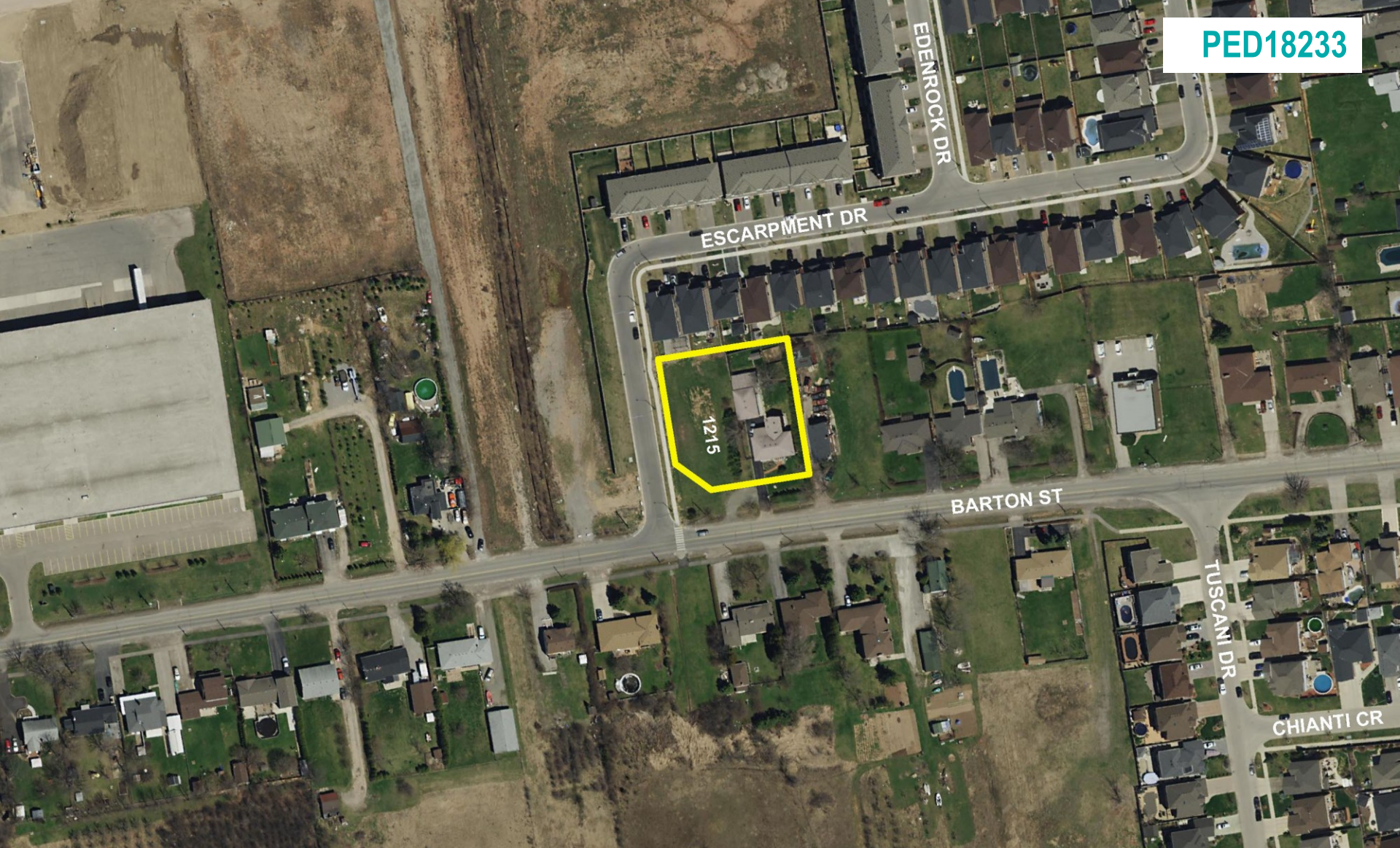
Appendix "A"

Scale:
N.T.S.

Planner/Technician:
MS/AL

Subject Property

1215 Barton Street



SUBJECT PROPERTY



1215 Barton Street, Stoney Creek



Subject Lands from Escarpment Drive



Easterly portion of Subject Lands



Single detached dwellings south of Subject Lands

PED18233

Photo 4



Lands to the southwest




Lands to the West



Single Detached dwellings north of subject lands



Townhouse dwellings to the north



THANK YOU FOR ATTENDING

THE CITY OF HAMILTON PLANNING COMMITTEE