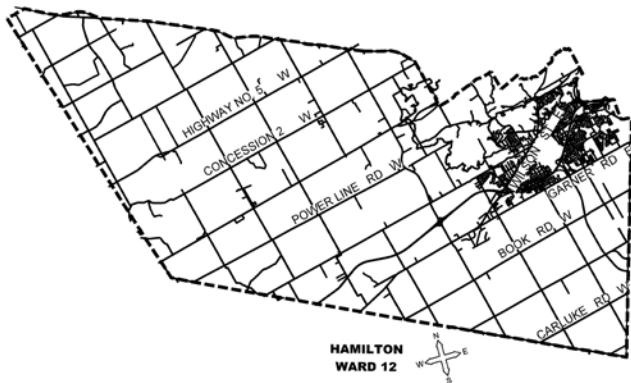


**KEY MAP**



**LOCATION PLAN**

*PROPOSED STOP CONTROL:*

**Amberly Boulevard at Concerto Court**

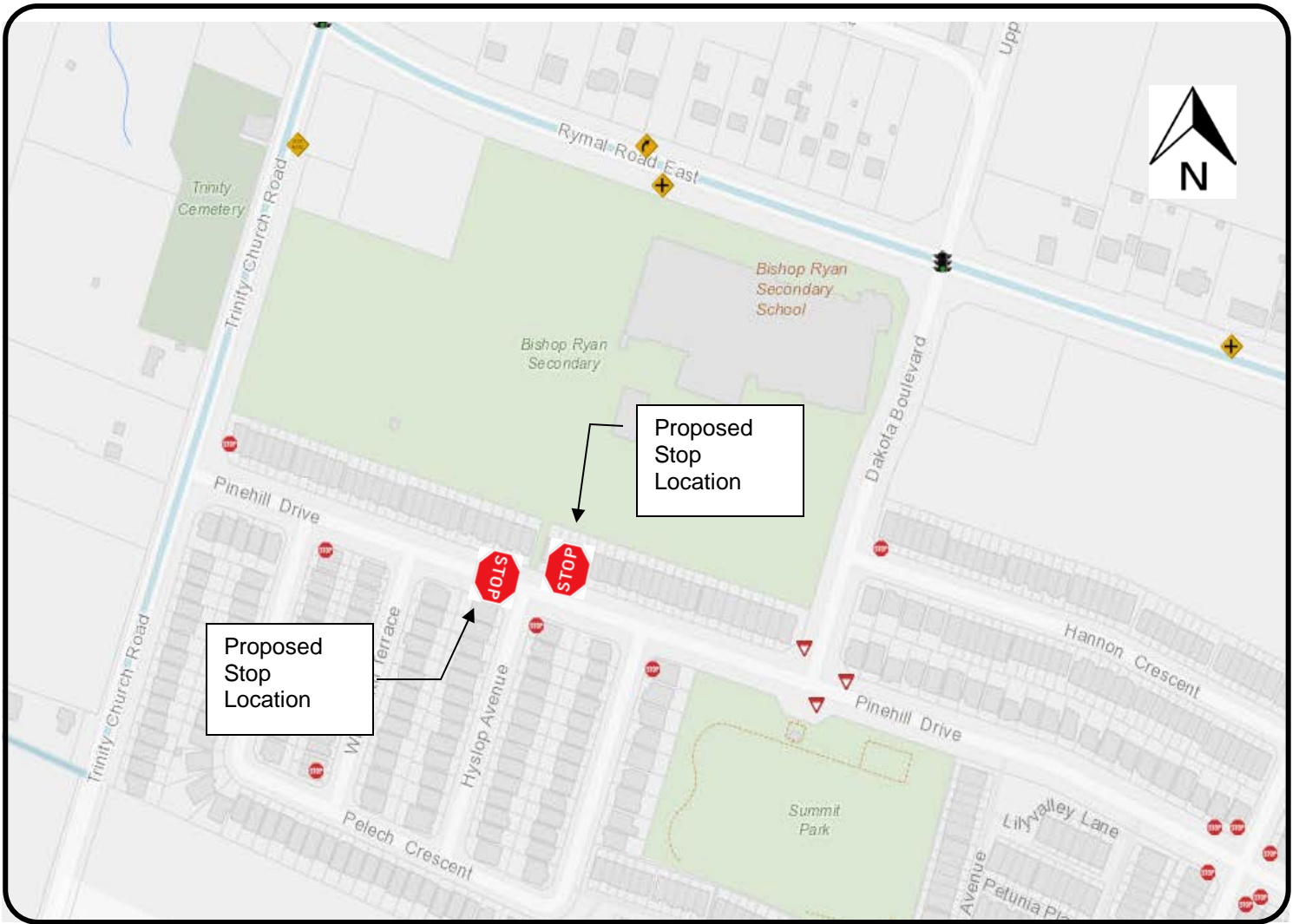
Roads and Traffic  
PUBLIC WORKS DEPARTMENT

**LEGEND**

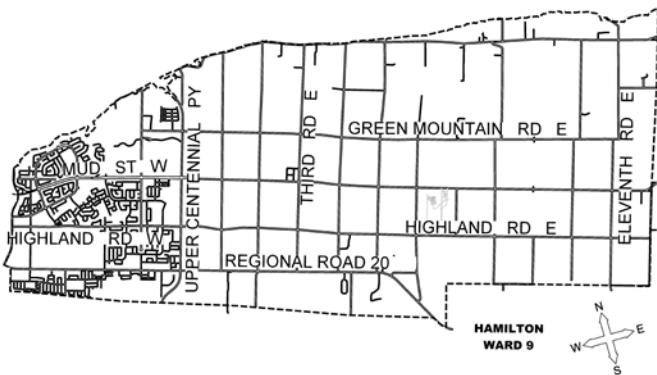
- EXISTING STOP
- PROPOSED STOP

SCALE  
**NOT TO SCALE**

DATE  
**February 22, 2019**



**KEY MAP**



**LOCATION PLAN**

*PROPOSED STOP CONTROL:*

**Pinehill Drive at Hyslop Avenue**

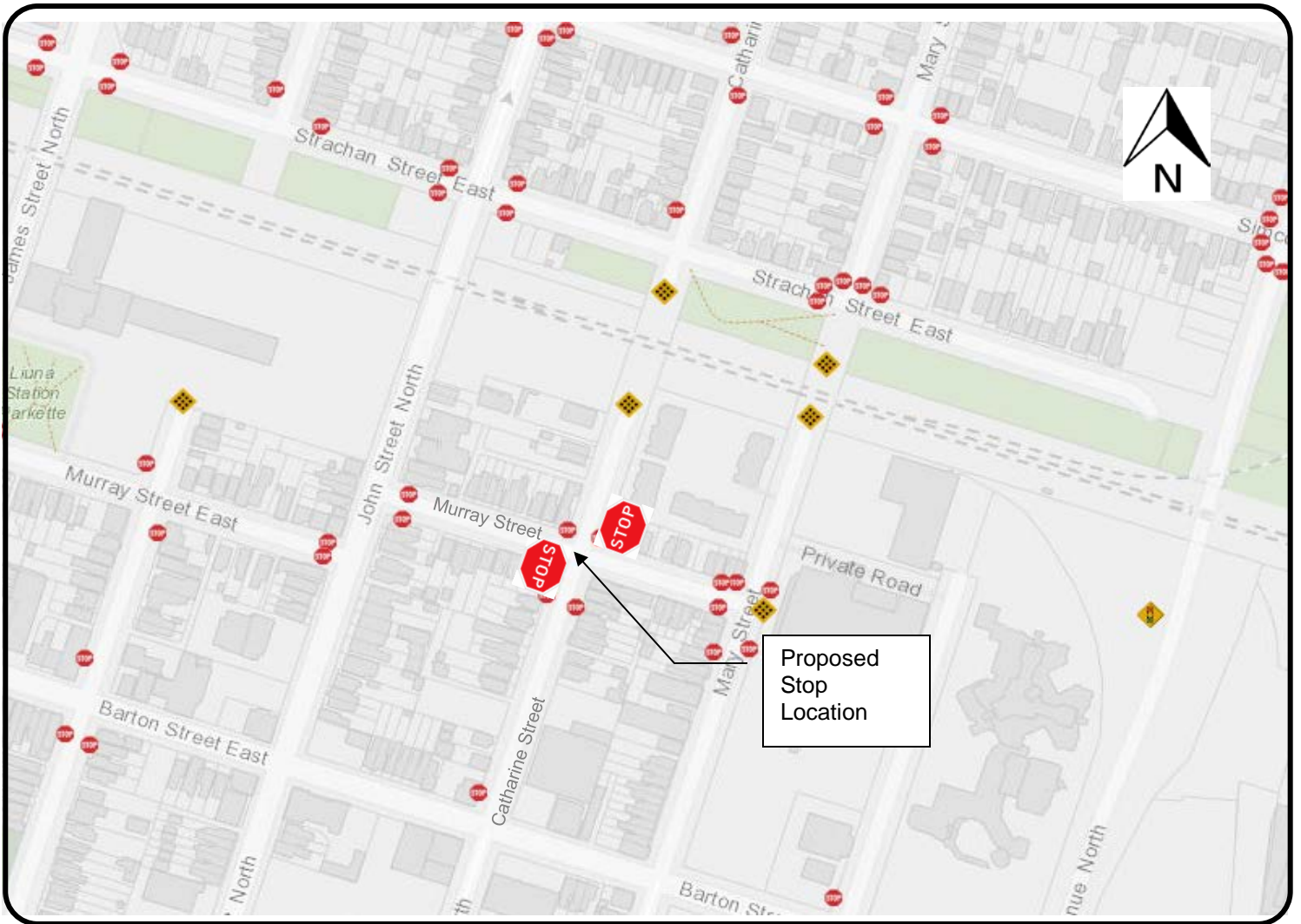
Roads and Traffic  
PUBLIC WORKS DEPARTMENT

**LEGEND**

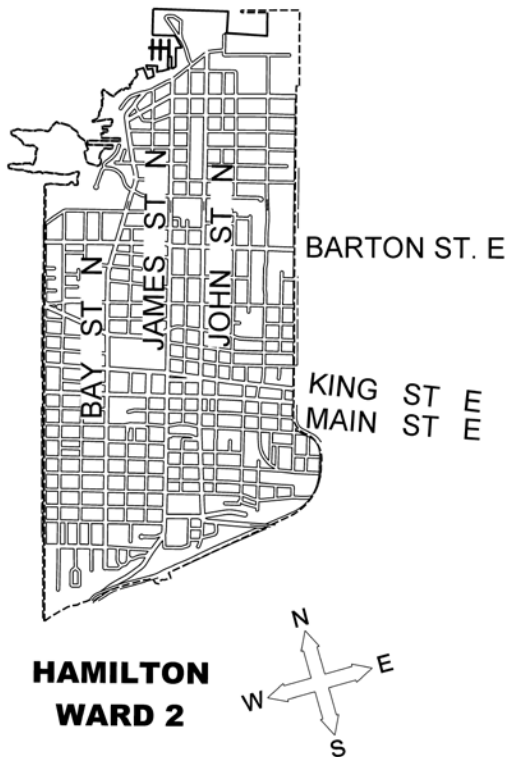
- EXISTING STOP
- ⬮ PROPOSED STOP

SCALE  
**NOT TO SCALE**

DATE  
**Feb. 22, 2019**



**KEY MAP**



**HAMILTON  
WARD 2**

**LOCATION PLAN**

*PROPOSED STOP CONTROL:*

**Murray Street at Catharine Street**

Roads and Traffic  
PUBLIC WORKS DEPARTMENT

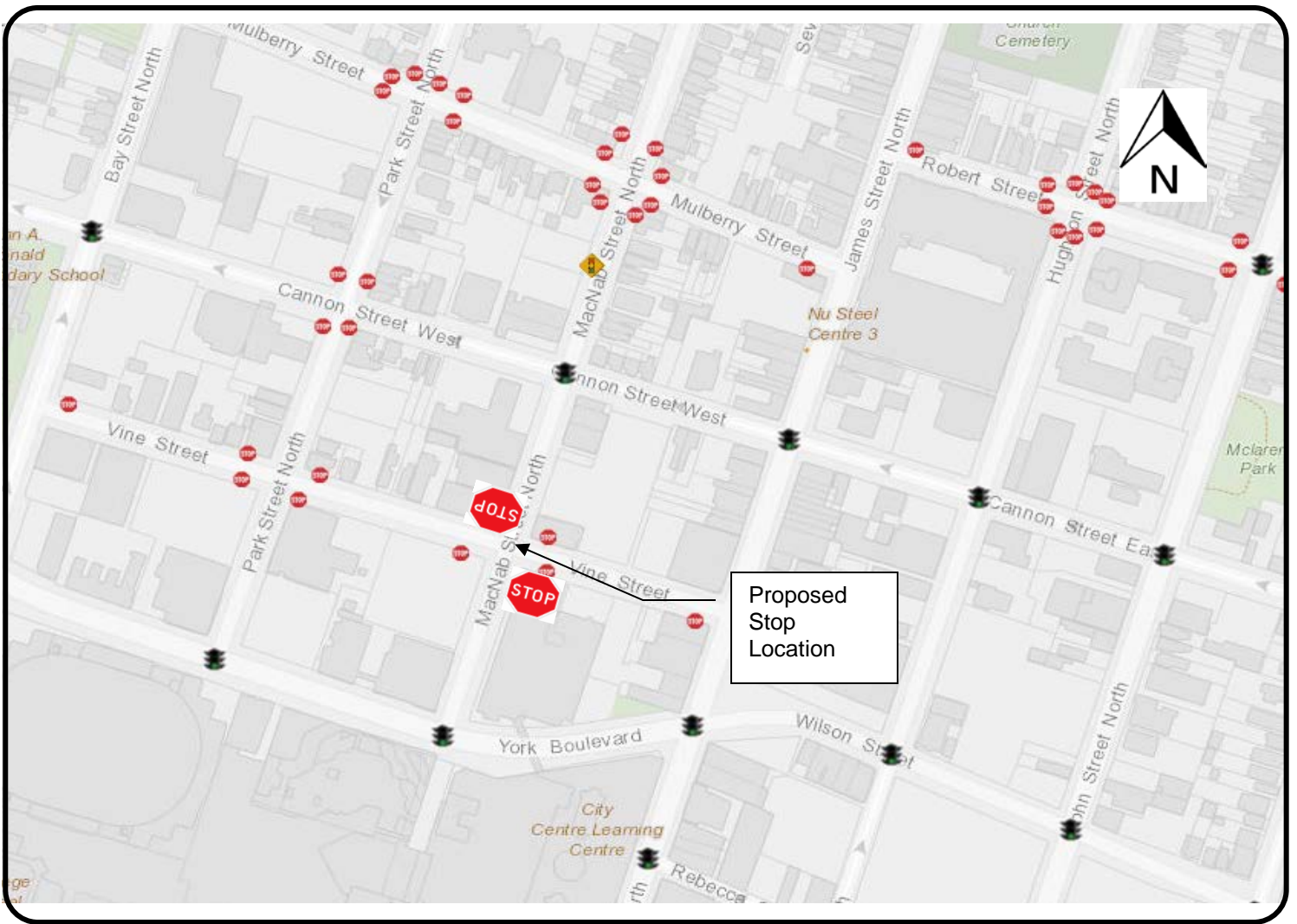
**LEGEND**

- EXISTING STOP
- PROPOSED STOP

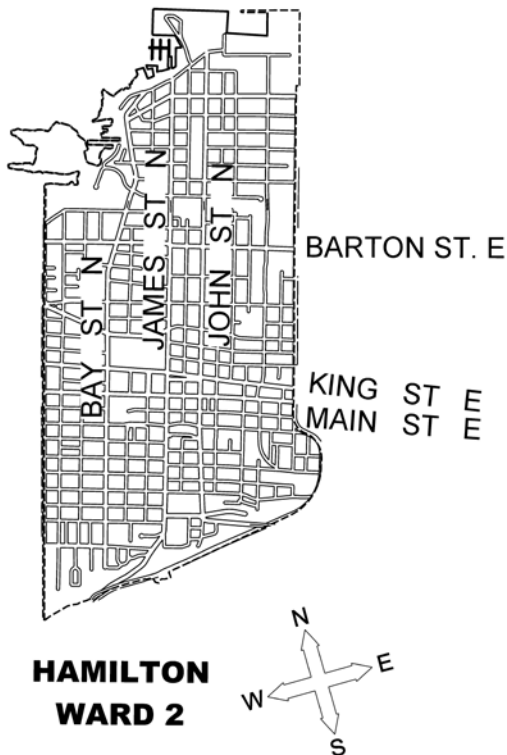
SCALE  
**NOT TO SCALE**

DATE  
**February 22, 2019**





**KEY MAP**



**HAMILTON  
WARD 2**

**LOCATION PLAN**

*PROPOSED STOP CONTROL:*

**MacNab Street at Vine Street**

Roads and Traffic  
PUBLIC WORKS DEPARTMENT

**LEGEND**

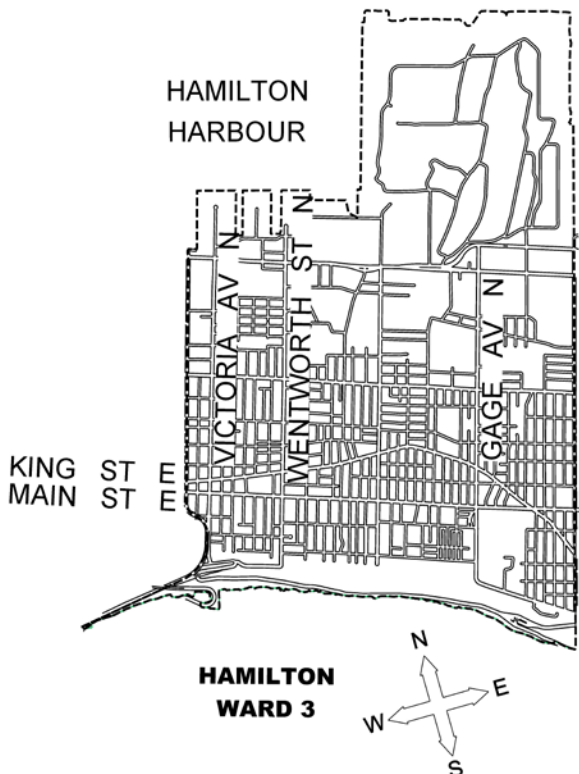
- EXISTING STOP
- ◻ STOP PROPOSED STOP

SCALE  
**NOT TO SCALE**

DATE  
**February 22, 2019**



**KEY MAP**



**LOCATION PLAN**

*PROPOSED STOP CONTROL:*

**Dunsmure Road at Belview Avenue**

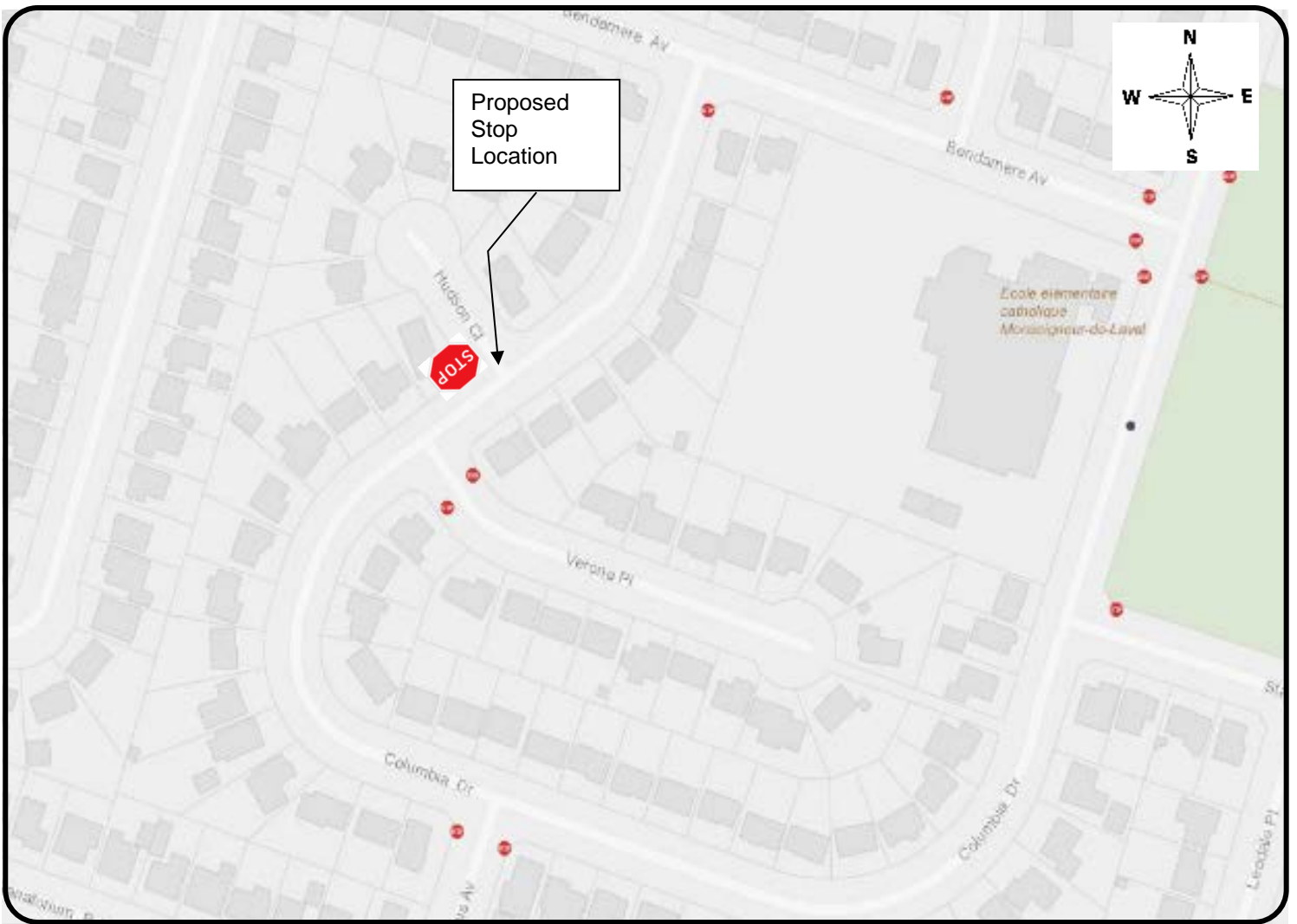
Roads and Traffic  
PUBLIC WORKS DEPARTMENT

**LEGEND**

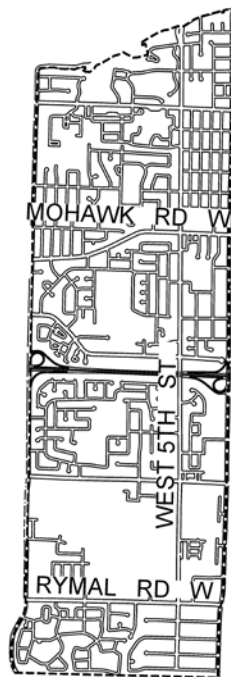
- EXISTING STOP
- PROPOSED STOP

SCALE  
**NOT TO SCALE**

DATE  
**February 22, 2019**



**KEY MAP**



**HAMILTON  
WARD 8**



**LOCATION PLAN**

*PROPOSED STOP CONTROL:*

**Hudson Court at Columbia Drive**

Roads and Traffic  
PUBLIC WORKS DEPARTMENT

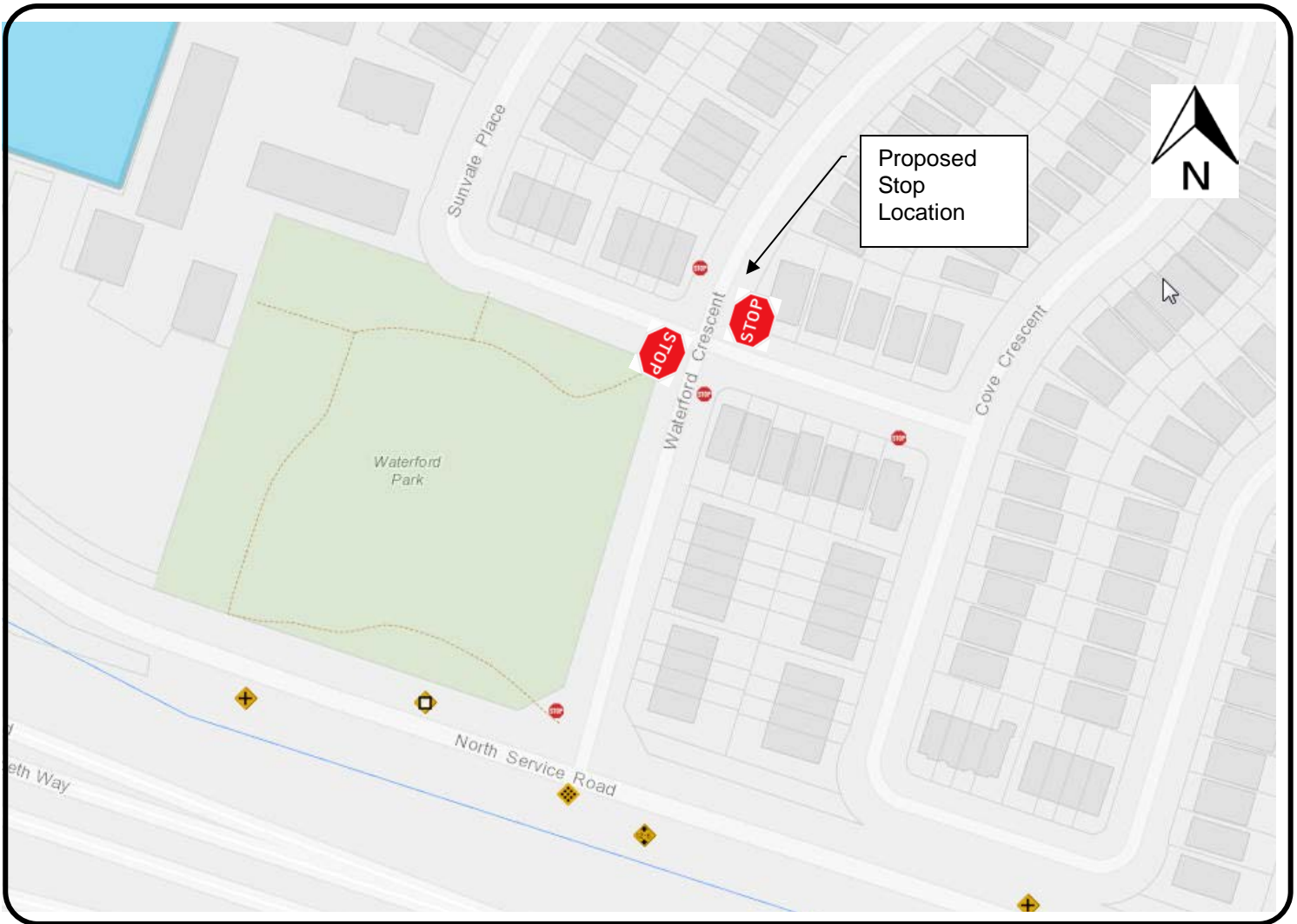
**LEGEND**

- EXISTING STOP
- PROPOSED STOP

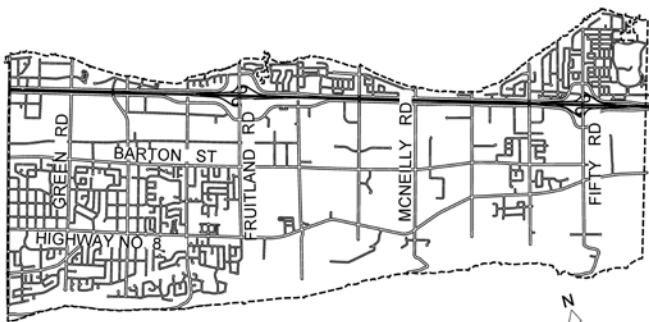
SCALE  
**NOT TO SCALE**

DATE  
**February 22, 2019**





**KEY MAP**



**HAMILTON  
WARD 10**

**LOCATION PLAN**

*PROPOSED STOP CONTROL:*

**Sunvale Place at Waterford Crescent**

Transportation  
PUBLIC WORKS DEPARTMENT

**LEGEND**

- EXISTING STOP
- PROPOSED STOP

SCALE  
**NOT TO SCALE**

DATE  
**February 22, 2019**