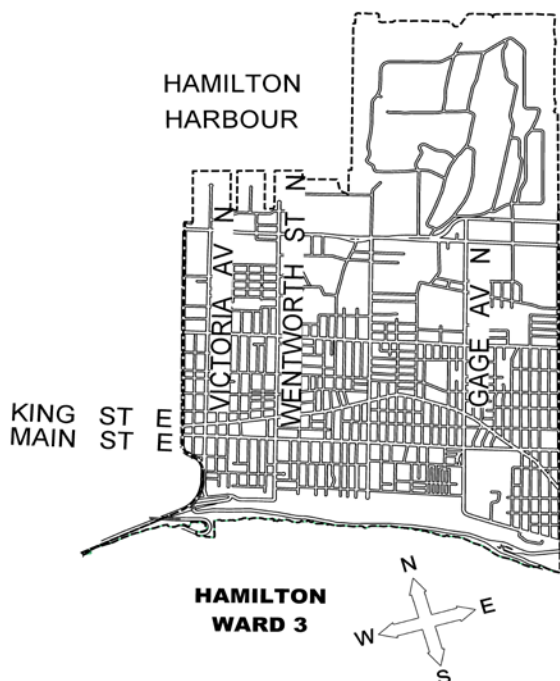


KEY MAP



LOCATION PLAN

PROPOSED STOP CONTROL:

Elm Street at Balsam Avenue South

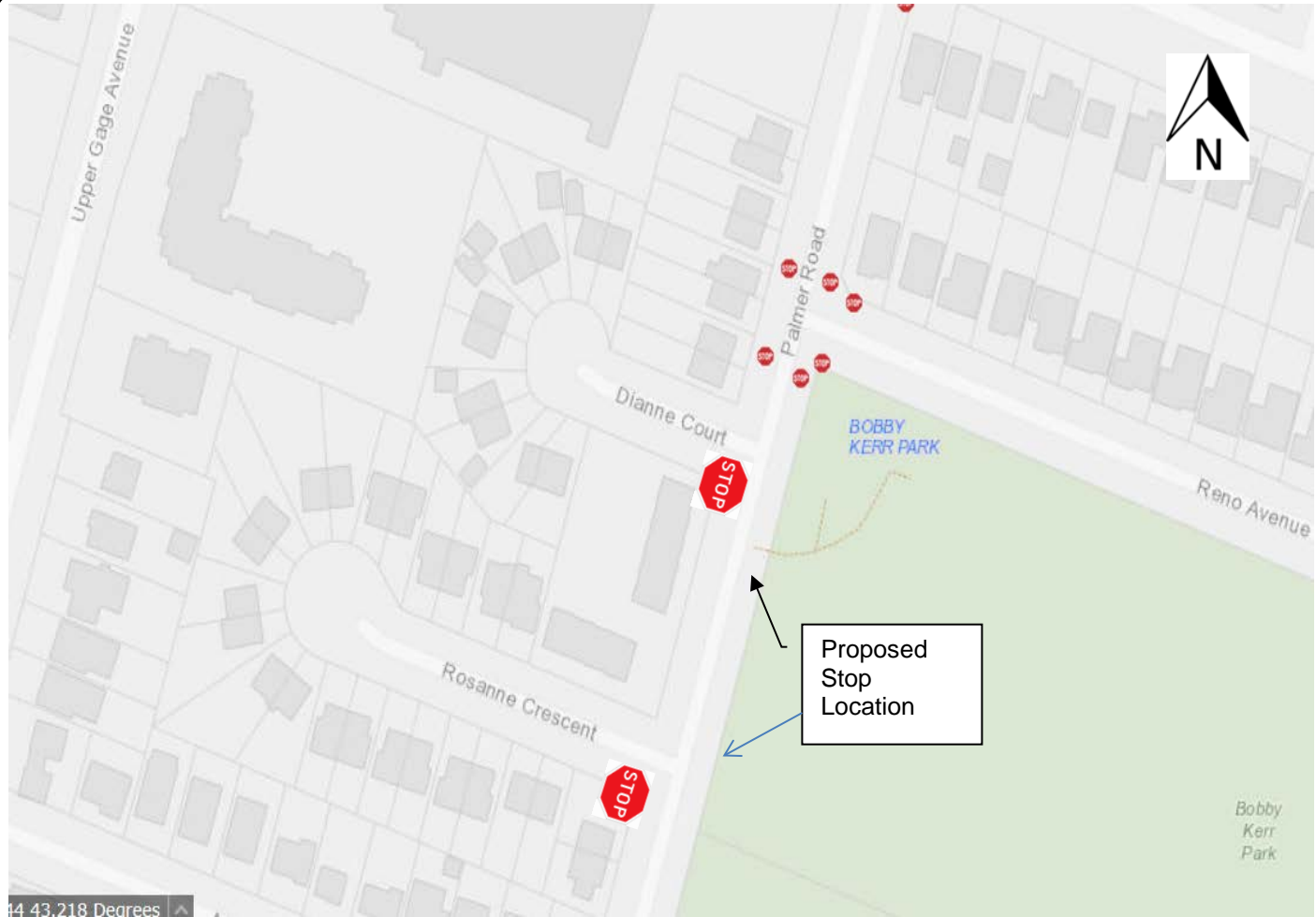
Transportation Operations & Maintenance
PUBLIC WORKS DEPARTMENT

LEGEND

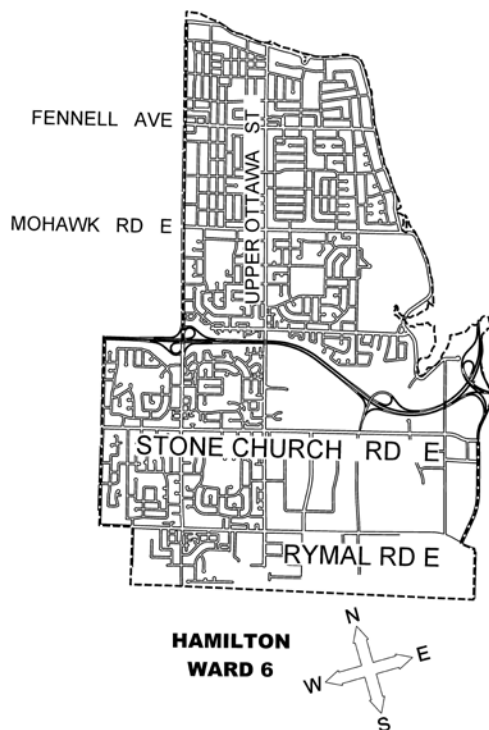
 **PROPOSED STOP**

SCALE
NOT TO SCALE

DATE
April 1, 2019



KEY MAP



LOCATION PLAN

PROPOSED STOP CONTROL:

**Dianne Court at Palmer Road
Rosanne Court at Palmer Road**

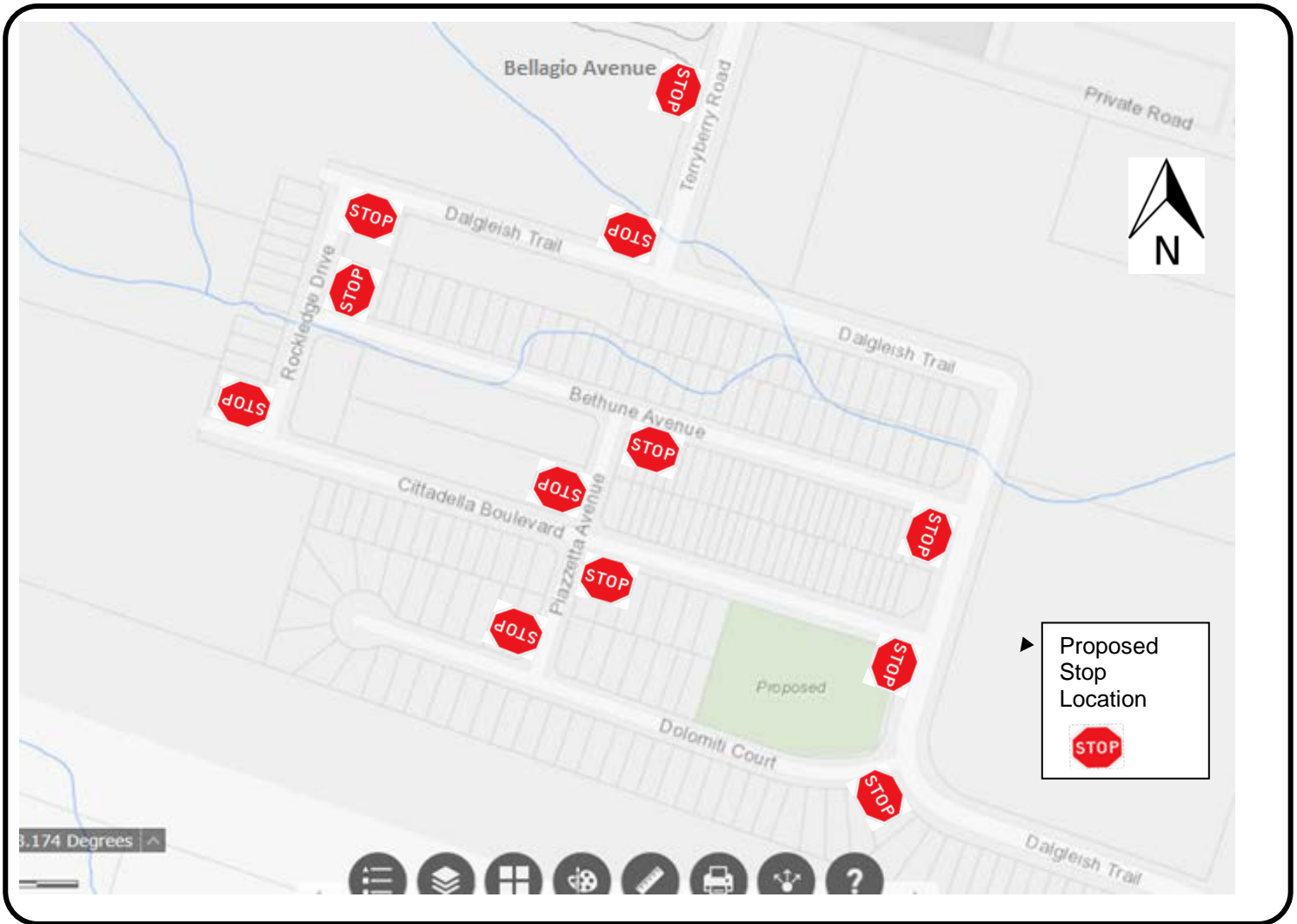
Transportation Operations & Maintenance
PUBLIC WORKS DEPARTMENT

LEGEND

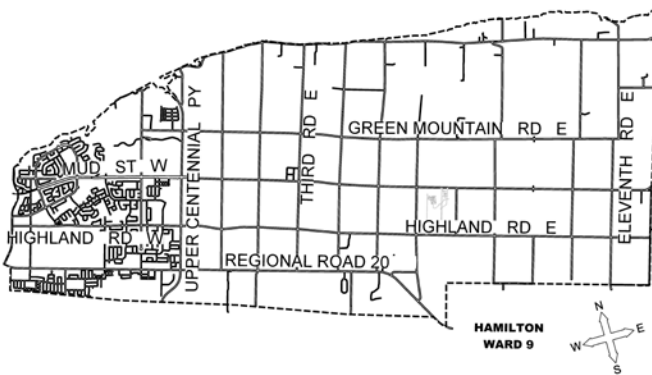
- EXISTING STOP
- STOP PROPOSED STOP

SCALE
NOT TO SCALE

DATE
April 1, 2019



KEY MAP



LOCATION PLAN

- PROPOSED STOP CONTROL:**
- Bellagio Avenue at Terryberry Road
 - Bethune Avenue at Dalglish Trail
 - Bethune Avenue at Rockledge Drive
 - Dolomiti Court at Dalglish Trail
 - Cittadella Boulevard at Dalglish Trail
 - Piazzetta Avenue at Bethune Avenue
 - Piazzetta Avenue at Cittadella Boulevard
 - Piazzetta Avenue at Dolomiti Court
 - Rockledge Drive at Dalglish Trail
 - Rockledge Drive at Cittadella Boulevard
 - Terryberry Road at Dalglish Trail

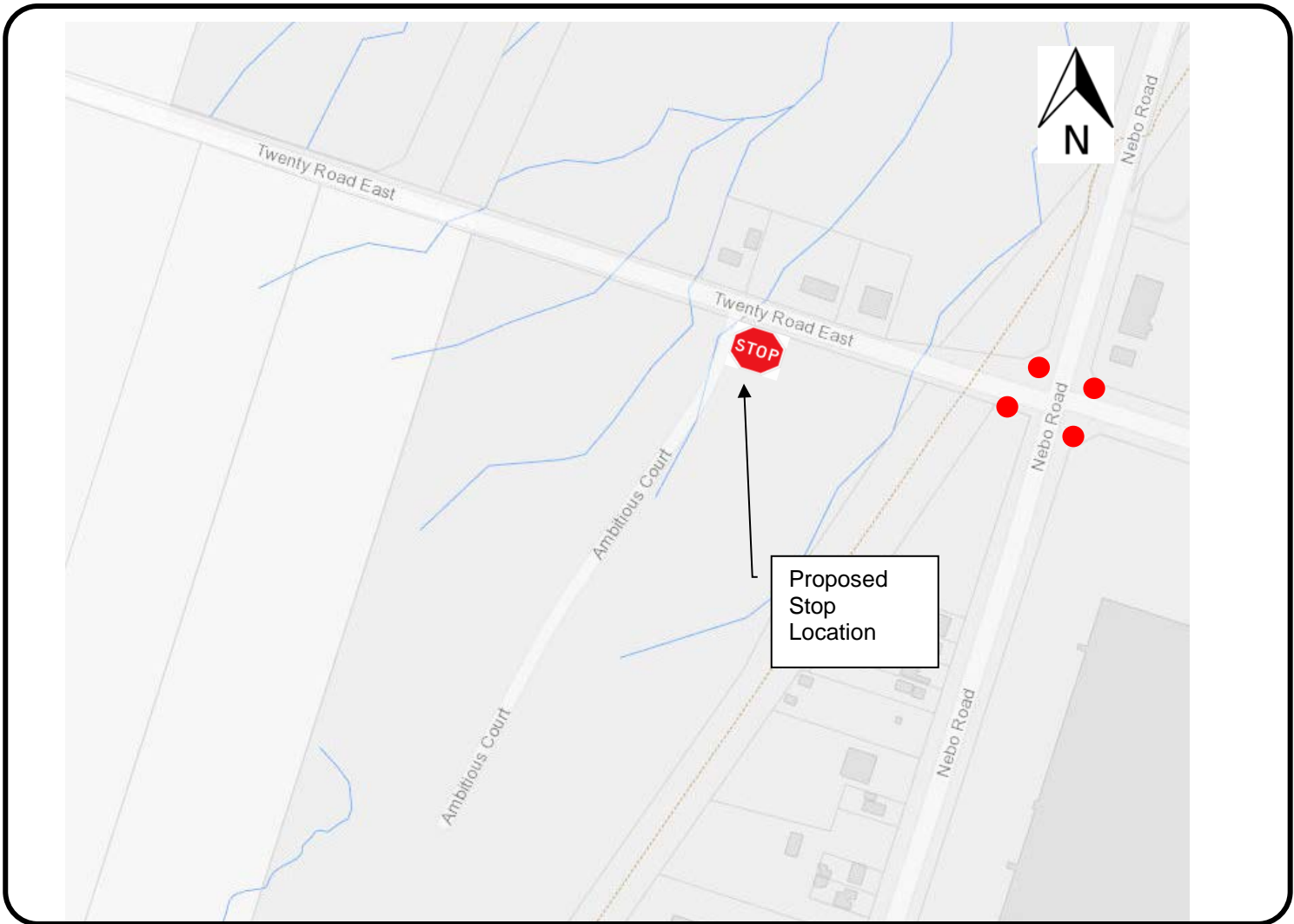
Transportation Operations & Maintenance
PUBLIC WORKS DEPARTMENT

LEGEND

 PROPOSED STOP

SCALE
NOT TO SCALE

DATE
April 1, 2019



KEY MAP



LOCATION PLAN

PROPOSED STOP CONTROL:

Ambitious Court at Twenty Road East

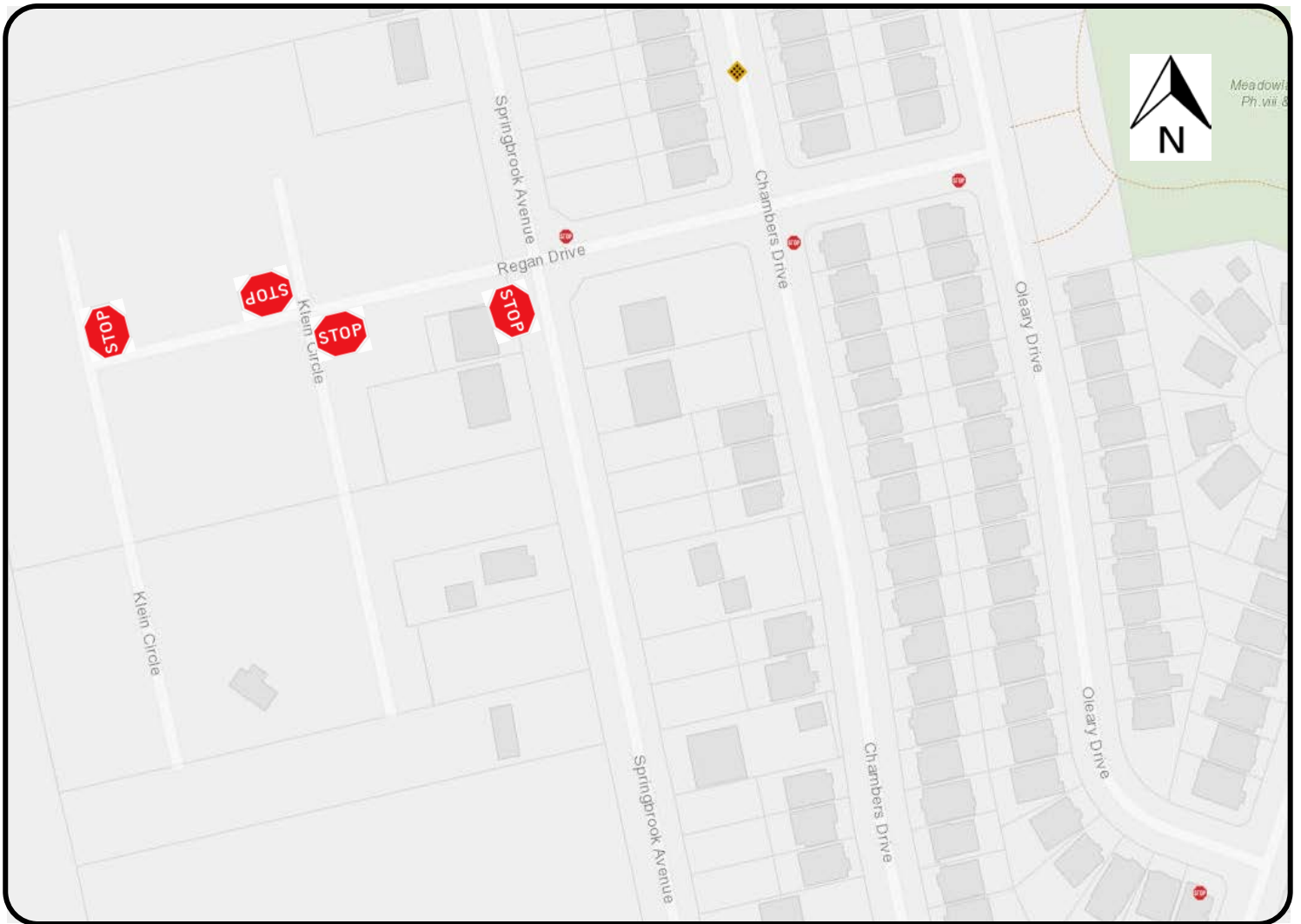
Transportation Operations & Maintenance
PUBLIC WORKS DEPARTMENT

LEGEND

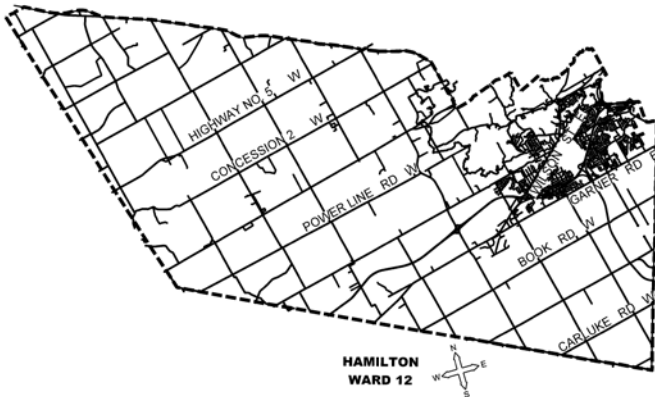
- EXISTING STOP
- PROPOSED STOP

SCALE
NOT TO SCALE

DATE
April 1, 2019



KEY MAP



LOCATION PLAN

PROPOSED STOP CONTROL:

Springbrook Meadows West – Phase 1

Transportation Operations & Maintenance
PUBLIC WORKS DEPARTMENT

LEGEND

- EXISTING STOP
- PROPOSED STOP

SCALE
NOT TO SCALE

DATE
April 1, 2019