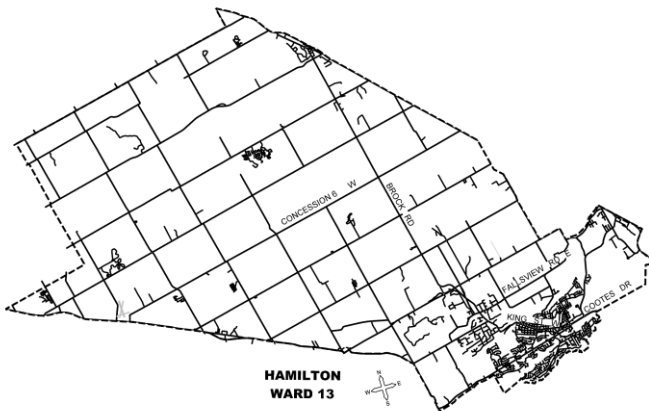


KEY MAP



LOCATION PLAN

PROPOSED STOP CONTROL:

Patterson Road at Lillian Avenue

Transportation Operations & Maintenance
PUBLIC WORKS DEPARTMENT

LEGEND

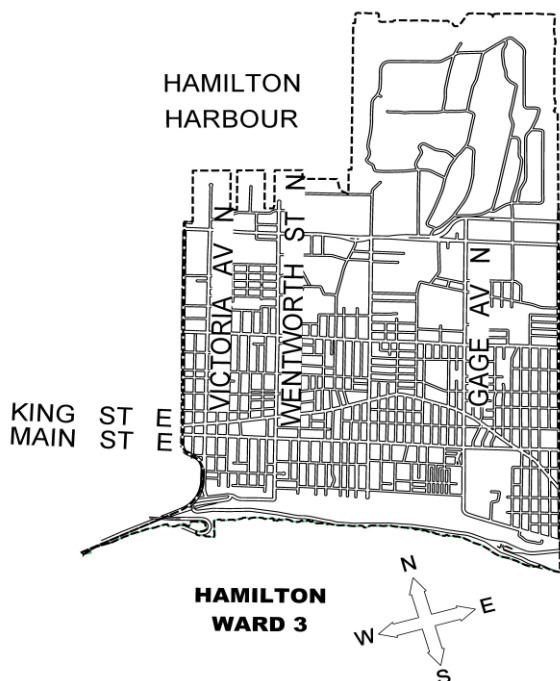
 PROPOSED STOP

SCALE
NOT TO SCALE

DATE
May 13, 2019



KEY MAP



LOCATION PLAN

PROPOSED STOP CONTROL:

Lottridge Street at Beechwood Avenue

Transportation Operations & Maintenance
PUBLIC WORKS DEPARTMENT

LEGEND

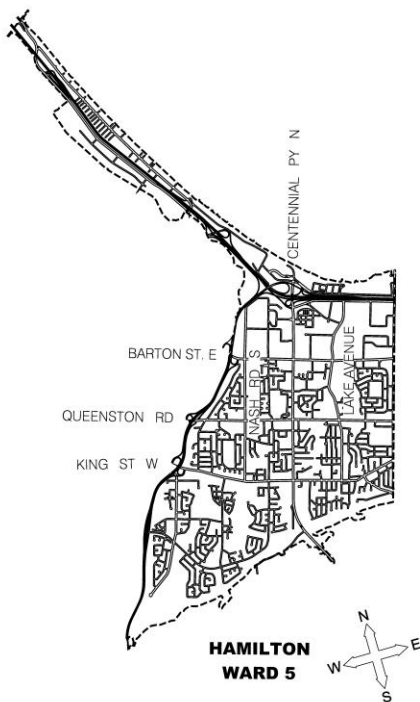
 **PROPOSED STOP**

SCALE
NOT TO SCALE

DATE
May 13, 2019



KEY MAP



LOCATION PLAN

PROPOSED STOP CONTROL:

Owen Place at Cromwell Crescent

Transportation Operations & Maintenance
PUBLIC WORKS DEPARTMENT

LEGEND

 **PROPOSED STOP**

SCALE
NOT TO SCALE

DATE
May 13, 2019