


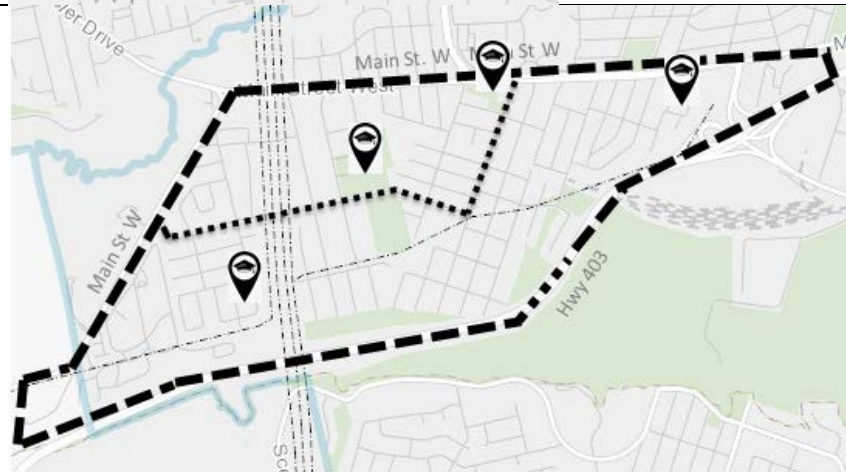

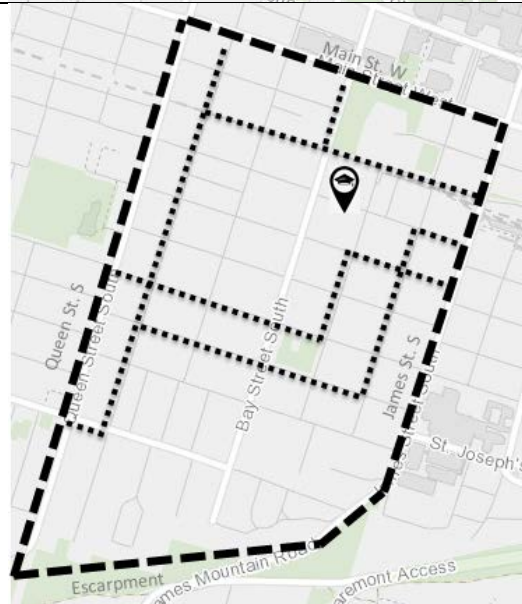




2019 Implementation Plan – Neighbourhood Speed Limit Boundaries



Neighbourhood 40 km/h Speed Limit Reduction


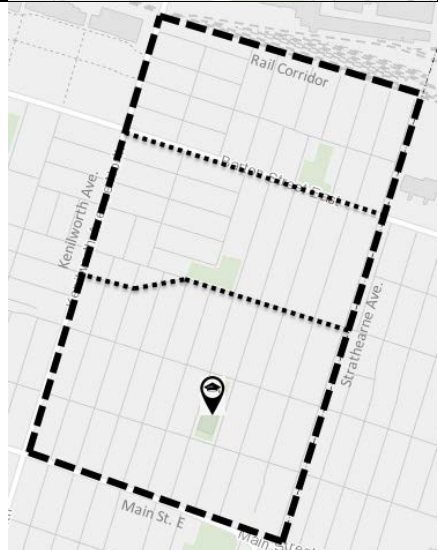
Ward	Neighbourhood Name	Boundary	30 km/h School Zones School Name	Map Legend
1	Kirkendall South	Aberdeen Avenue to the escarpment, Chedoke Golf Course to Queen Street	None	<div data-bbox="1163 493 1520 586"> <div>--- Boundary</div> <div>..... Transit Route</div> </div> <div data-bbox="1562 493 1908 574"> <div> School Location</div> </div> 

1	Ainslie Wood North	Dundas Town Limit to Main Street West, Hydro Corridor to Cootes Drive	Colin Macdonald Community School	
1	Ainslie Wood, Ainslie Wood East, Ainslie Wood North	Osler Drive/Main Street West to Hwy 403, Main Street West to Longwood Road	St. Mary Catholic Secondary School, Canadian Martyrs Catholic Elementary School, Glenwood Elementary School, Hamilton Hebrew Academy	


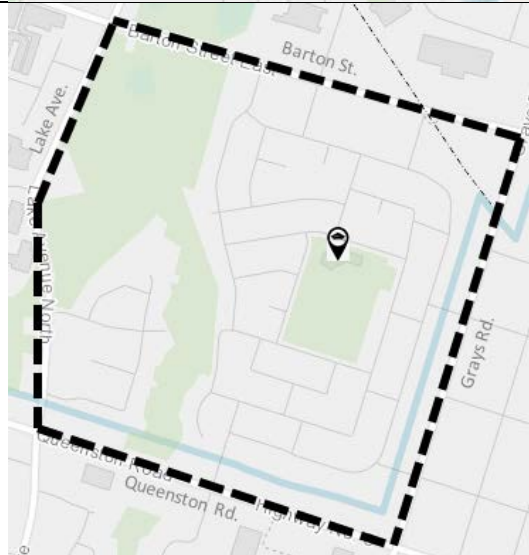
2	Corktown	Main Street East to the escarpment, James Street South to Wentworth Street South	Queen Victoria Elementary School	
2	Durand	Main Street West to the escarpment, Queen Street South to James Street South	Central Elementary School	

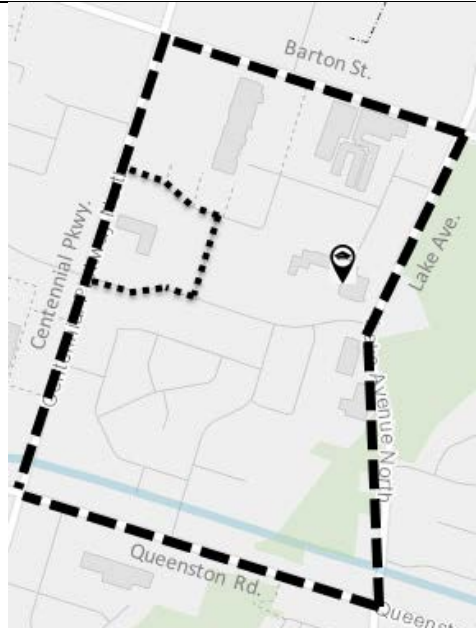
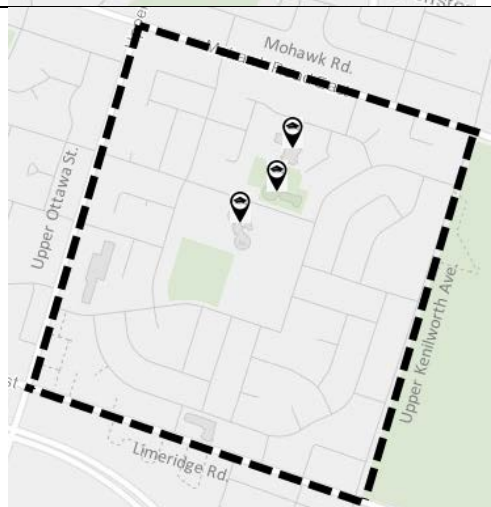
2	Beasley	Rail corridor (north of Barton Street) to Main Street East, James Street North to Wellington Street North	Dr. J.E. Davey Elementary School	 <p>A map of the Beasley area showing a rail corridor (dashed line) running north-south. The corridor is bounded by James St. S to the west and Wellington St. S to the east. It runs from Barton St. N to Main St. E. A black pin icon is located on the corridor between Main St. E and Wellington St. S. Other streets shown include James St. S, Main St. E, Wellington St. S, and Victoria Avenue.</p>	
3	Stipley	Rail corridor (north of Barton Street) to Main Street East, Sherman Avenue to Gage Avenue	Prince of Wales Elementary School and St. Ann Catholic Elementary School	 <p>A map of the Stipley area showing a rail corridor (dashed line) running north-south. The corridor is bounded by Sherman Ave. to the west and Gage Ave. to the east. It runs from Main St. E to Barton St. N. Two black pin icons are located on the corridor: one near Main St. E and another near Barton St. N. Other streets shown include Sherman Ave., Main St. E, Gage Ave., and Barton St. N.</p>	


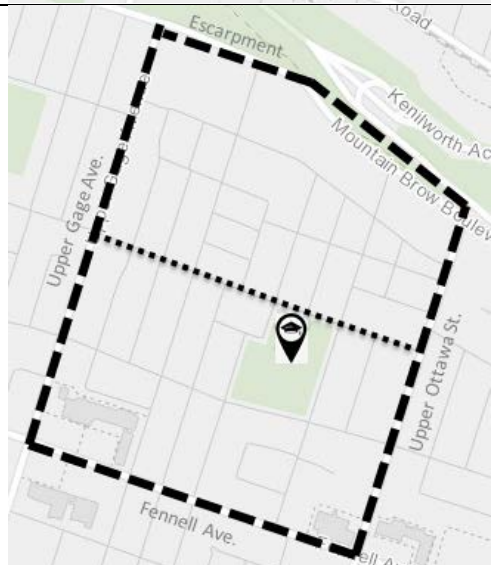
3	Delta West	Main Street East to the escarpment, Gage Avenue to Ottawa Street	None		
3	Landsdale	Rail corridor (north of Barton Street) to Main Street East, Wellington Avenue to Wentworth Street	St. Patrick's Catholic Elementary School		


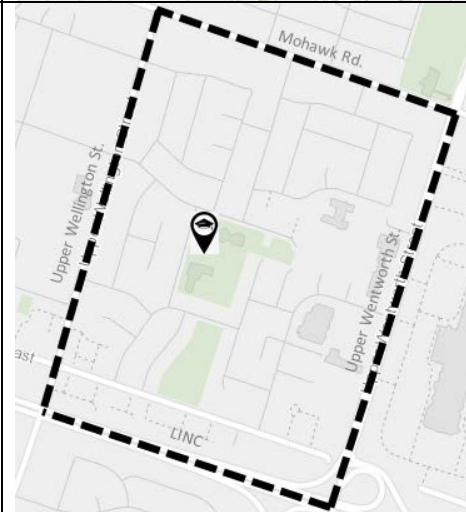
4	Delta East	Main Street East to the escarpment, Ottawa Street South to Kenilworth Street South	AM Cunningham Jr. Public School, St. John the Baptist Catholic Elementary School, and Delta Secondary School	
4	Homeside	Rail corridor (north of Barton Street) to Main Street East, Kenilworth Avenue to Strathearne Avenue	W.H. Ballard Elementary School	


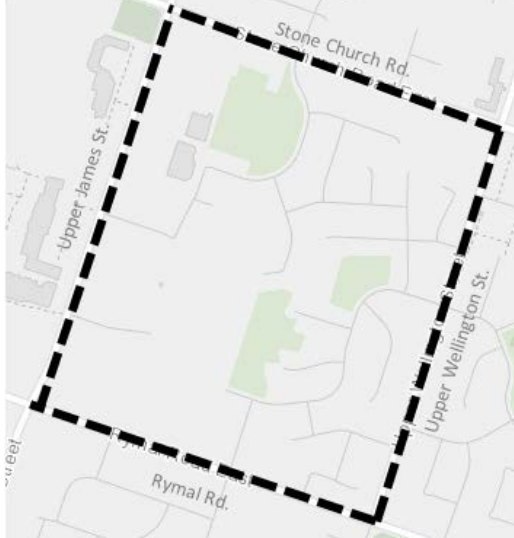
4	Rosedale	Lawrence Road to Greenhill Avenue, the escarpment to the Red Hill Valley Parkway	Rosedale Elementary School	
4	Bartonville	Main Street East to Lawrence Road, Kenilworth Avenue South to Cochrane Road	None	

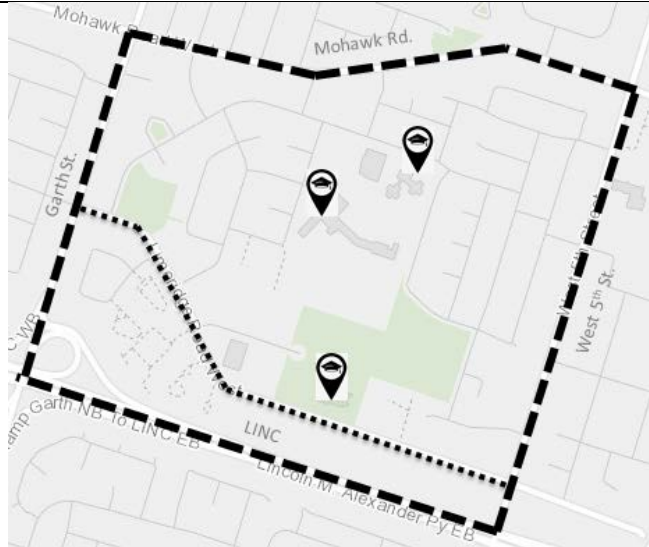
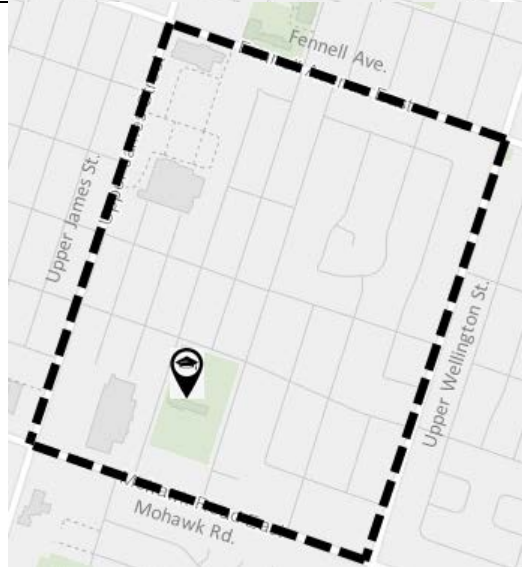
5	Red Hill	King Street East to the escarpment, Red Hill Valley Parkway to Montmorency Drive	Elizabeth Bagshaw Elementary School, St. Luke Catholic Elementary School		
5	Riverdale East	Barton Street East to Queenston Road, Lake Avenue to Grays Road	St. Agnes Catholic Elementary School		



5	Riverdale West	Barton Street East to Queenston Rd, Centennial Parkway North to Lake Avenue North	Lake Avenue Public School	 A map of the Riverdale West area. A dashed black line outlines a school boundary. The boundary starts at Barton St. on the north, goes east to Lake Ave., then south to Queenston Rd., and west to Centennial Pkwy. A small black pin icon is located near the intersection of Lake Ave. and Centennial Pkwy.
6	Lisgar	Mohawk Road East to Limeridge Road, Upper Ottawa Street to Upper Kenilworth Avenue	Lisgar Elementary School, St. Anthony Daniel Catholic Elementary School, Ecole Secondaire Academie Catholique Mere-Teresa	 A map of the Lisgar area. A dashed black line outlines a school boundary. The boundary starts at Mohawk Rd. on the north, goes east to Upper Kenilworth Ave., then south to Limeridge Rd., and west to Upper Ottawa St. Three black pin icons are located within the boundary: one near the intersection of Mohawk Rd. and Upper Kenilworth Ave., and two near the intersection of Upper Ottawa St. and Limeridge Rd.



6	Eleanor	Stone Church Road to Rymal Road, Upper Sherman Avenue to Upper Gage Avenue	None		
6	Sunninghill	The escarpment to Fennell Avenue, Upper Gage Avenue to Upper Ottawa Street	Highview Elementary School		

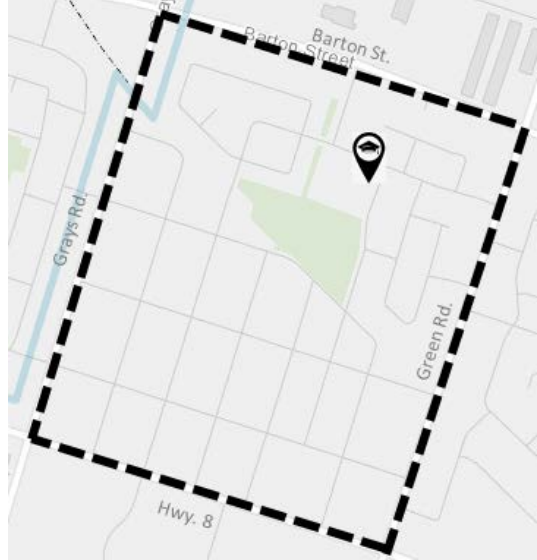
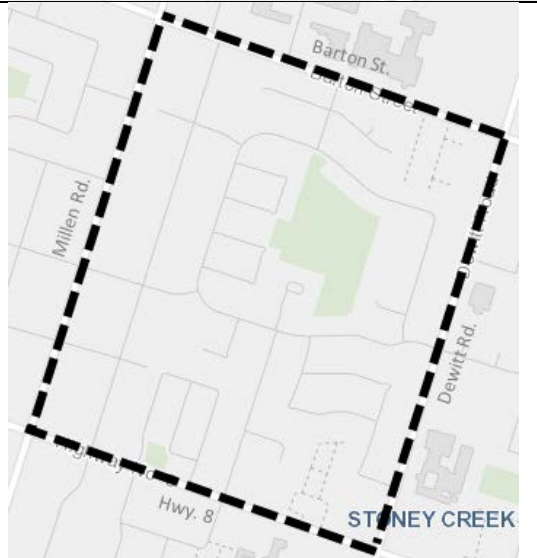
7	Raleigh	The escarpment to Fennell Avenue, Upper Sherman Avenue to Upper Gage Avenue	None	
7	Bruleville	Mohawk Road to the Lincoln Alexander Parkway (LINC), Upper Wellington Street to Upper Wentworth Street	Pauline Johnson Elementary School	

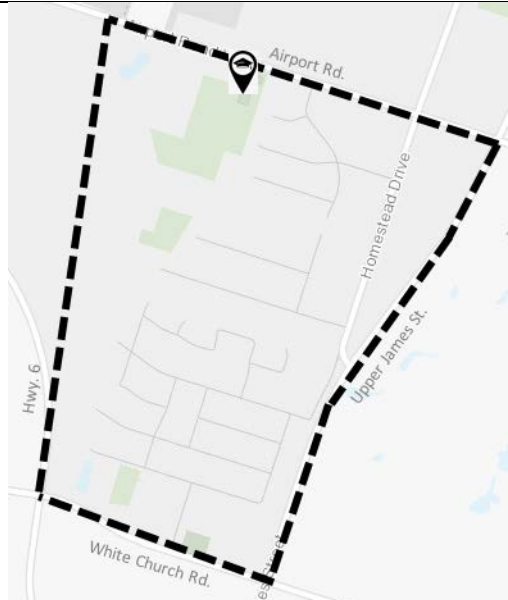
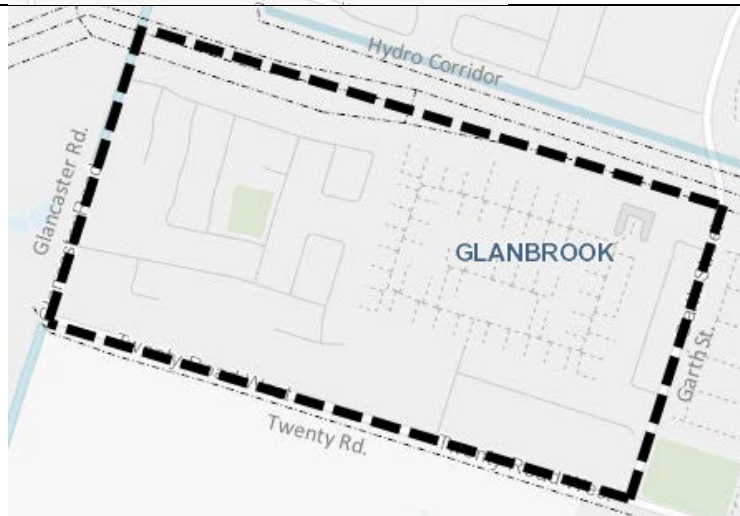
7	Butler	Stone Church Road to Rymal Road, Upper Wentworth Street to Upper Sherman Avenue	St. John Paul II Catholic Elementary School, St. Jean de Brebeuf Catholic Secondary School	 A map showing a residential area bounded by Stone Church Rd. to the north, Upper Sherman St. to the east, Rymal Rd. to the south, and Upper Wentworth St. to the west. Two green rectangular areas are highlighted within this boundary, each with a black location pin icon.
8	Ryckmans	Stone Church Road to Rymal Road, Upper James Street to Upper Wellington Street	None	 A map showing a residential area bounded by Stone Church Rd. to the north, Upper Wellington St. to the east, Rymal Rd. to the south, and Upper James St. to the west. Several green rectangular areas are highlighted within this boundary.

8	Rolston	Mohawk Road to the LINC, Garth Street to West 5th Street	Westview Elementary School, Annunciation of our Lord Catholic School, Westwood Elementary School, Westmount Secondary School	 A map of the Rolston area showing school boundaries. The boundaries are marked with a thick dashed black line. The area is bounded by Mohawk Rd. to the north, Garth St. to the west, West 5th St. to the east, and a line connecting Camp Garth NB to LINC EB and LINC to Alexander Py EB to the south. Three school locations are marked with black pin icons: Westview Elementary School, Annunciation of our Lord Catholic School, and Westwood Elementary School. A green shaded area represents the Westmount Secondary School. The LINC is also labeled on the map.
8	Balfour	Fennell Avenue to Mohawk Road, Upper James Street to Upper Wellington Street	Norwood Park Elementary School	 A map of the Balfour area showing school boundaries. The boundaries are marked with a thick dashed black line. The area is bounded by Fennell Ave. to the north, Mohawk Rd. to the south, Upper James St. to the west, and Upper Wellington St. to the east. One school location is marked with a black pin icon: Norwood Park Elementary School. A green shaded area represents the school's location.

9	Leckie Park West	Highland Road to Rymal Road, Second Road to First Road West	St. Mark's Catholic Elementary School, Gatestone Elementary School	
9	Leckie Park East	Highland Road to Rymal Road, First Road West to Upper Centennial Parkway	None	

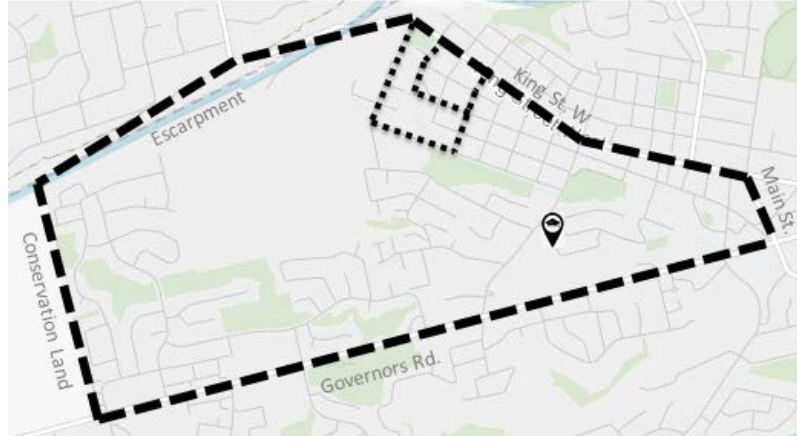
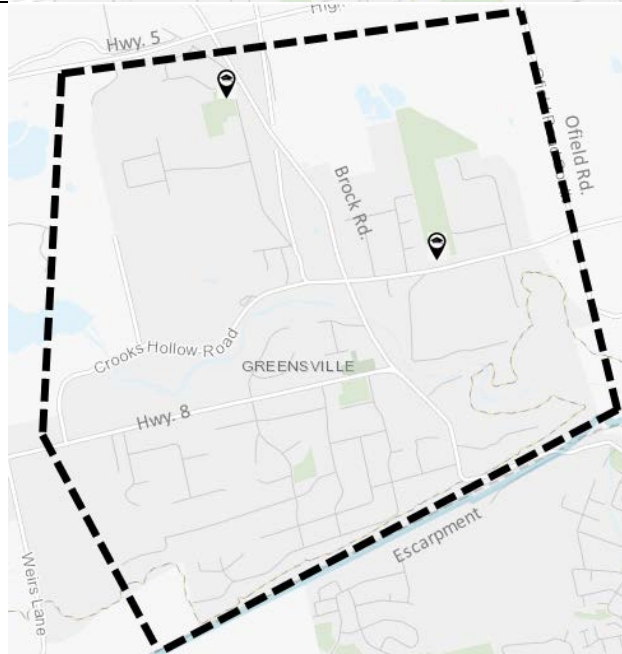
9	Pinehill	Rymal Road to the hydro corridor, Trinity Church Road to Fletcher Road	Bishop Ryan Catholic Secondary School	
10	South Meadow	Hwy 8 to the escarpment, Green Road to Millen Road	Memorial Elementary School, St. Francis Xavier Junior Catholic Elementary School	

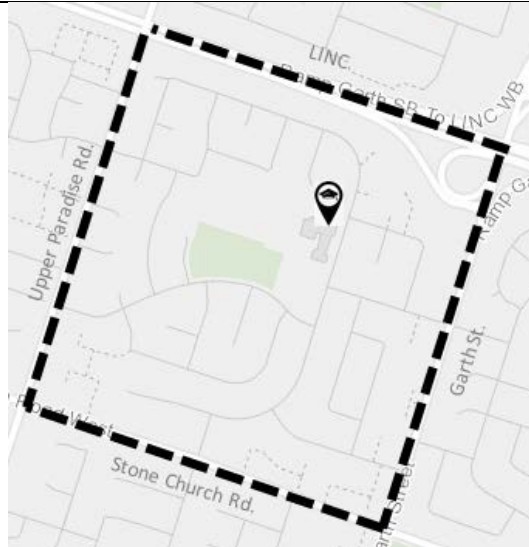
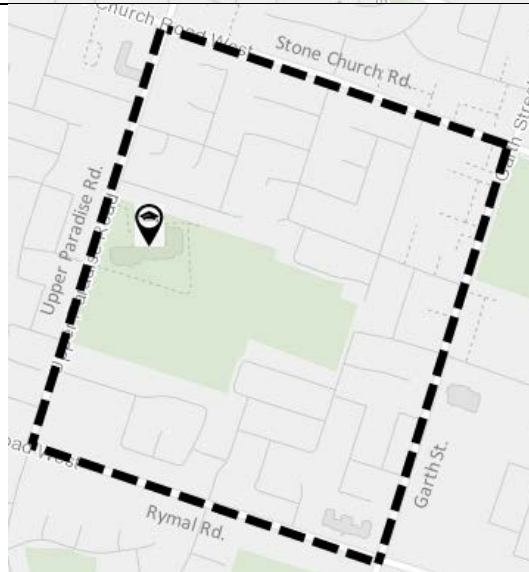
10	Eastdale	Barton Street to Hwy 8, Grays Road to Green Road	Eastdale Public School	
10	Guernsey	Barton Street to Hwy 8, Millen Road to Dewitt Road	None	

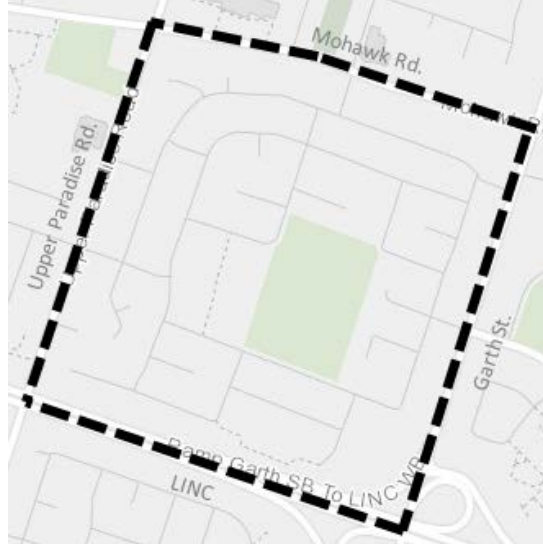
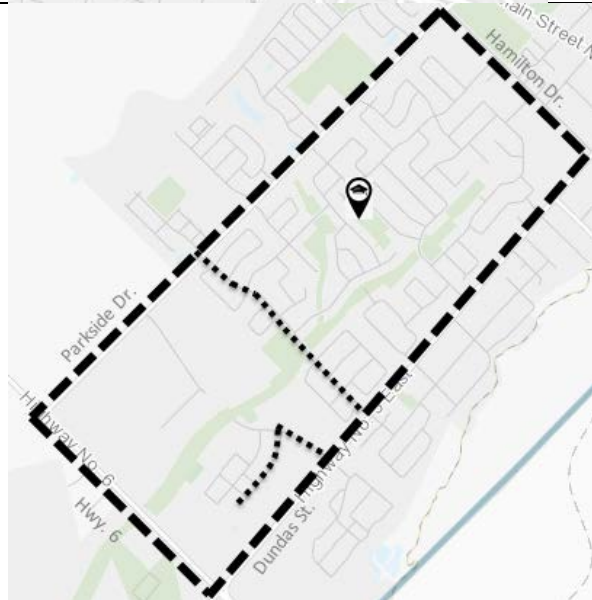
11	Mount Hope	Airport Road to White Church Road, Hamilton Airport to Upper James Street	Mount Hope Public School	
11	Kopperfield Park	Hydro Corridor to Twenty Road, Glancaster Road to Garth Street	None	

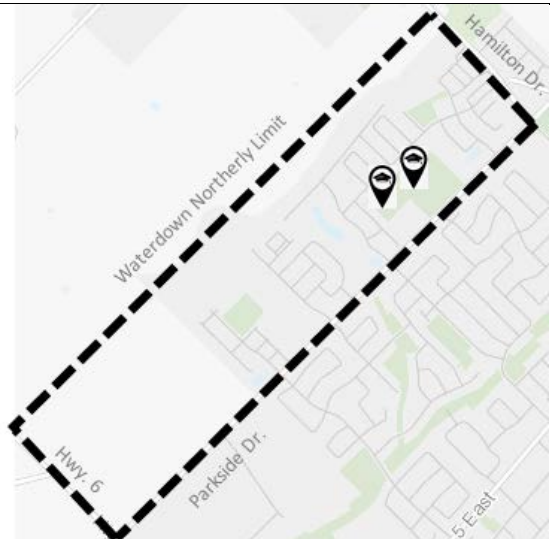
11	Binbrook	Festival Way to Hydro Corridor, Fletcher Road to Wills Crescent/Etherington Crescent	St. Matthew Catholic School, Bellmoore Elementary School	
12	Meadowlands	Golf Links Road to Garner Road, Southcote Road to Hydro Corridor	Ancaster Meadow Elementary School, Immaculate Conception Catholic Elementary School, Holy Name of Mary Catholic Elementary School, Tiffany Hills Elementary School	

12	Spring Valley	Jerseyville Road to Wilson Street, Shaver Road to Fiddler's Green Road	C.H. Bray Elementary School, St. Ann Catholic Elementary School, Ancaster Secondary School	
12	Leeming	Wilson Street to Hwy 403, Hamilton Drive to Fiddler's Green Road	Fessenden Elementary School, St. Joachim Catholic School, Ancaster Senior Elementary School	

13	Morden/Sobel/ Creighton East/ Creighton West	The escarpment/King Street West to Governors Road, Dundas Conservation Lands to Main Street	Dundas Valley Montessori School	
13	Greensville	Crooks Hollow Road to Ofield Road, Greensville northerly limit to the escarpment	Spencer Valley Elementary School, Greensville Public School	

14	Gilkson	LINC to Stone Church Road, Upper Paradise Road to Garth Street	R.A. Riddell Elementary School	 A map showing the area around R.A. Riddell Elementary School. A dashed black line outlines a polygonal area. The area is bounded by Upper Paradise Rd. to the west, Stone Church Rd. to the south, and Garth St. to the east. A location pin is placed within the outlined area, near the intersection of Upper Paradise Rd. and Stone Church Rd. The map also shows LINC to the north and Garth St. to the east.
14	Falkirk East	Stone Church Road to Rymal Road, Upper Paradise Road to Garth Street	St. Thomas More Secondary School	 A map showing the area around St. Thomas More Secondary School. A dashed black line outlines a polygonal area. The area is bounded by Upper Paradise Rd. to the west, Rymal Rd. to the south, and Garth St. to the east. A location pin is placed within the outlined area, near the intersection of Upper Paradise Rd. and Rymal Rd. The map also shows Stone Church Rd. to the north and Garth St. to the east.

14	Gilbert	Mohawk Road to the LINC, Upper Paradise Road to Garth Street	None	
15	Waterdown West	Parkside Drive to Dundas Street, Hwy 6 to Hamilton Drive	Guy B. Brown Elementary School	

15	Waterdown Northwest	Waterdown northerly limit to Parkside Drive, Hwy 6 to Hamilton Drive	Allan A Greenleaf Elementary School, Waterdown Secondary School		
15	Waterdown Southwest	Dundas Street to the escarpment, Hwy 6 to Mill Street South	None	